



Project Area	Wetland Boundary	PV Panel Array
Limit of Disturbance (LOD)	Delineated Wetland	
100-Ft Buffer Around LOD	Buried Collector Line	
Invasive Species	Security Fence	
Culvert	Storm Culvert	
Delineated Stream	Riprap	
Predicted Stream	Access Road	

Data: TRC 2019-2021;
Base Map: NYS Office of Information Technology Services, GIS Program Office, 2019

0 25 50 Feet

N

MAP LOCATION

New York

DELINEATED WETLANDS AND STREAMS

GARNET ENERGY CENTER, LLC



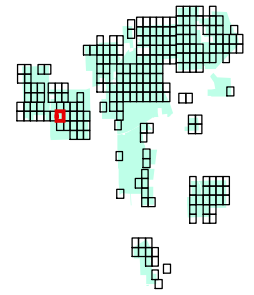





TOWN OF CONQUEST, NY

PAGE 178 OF 235

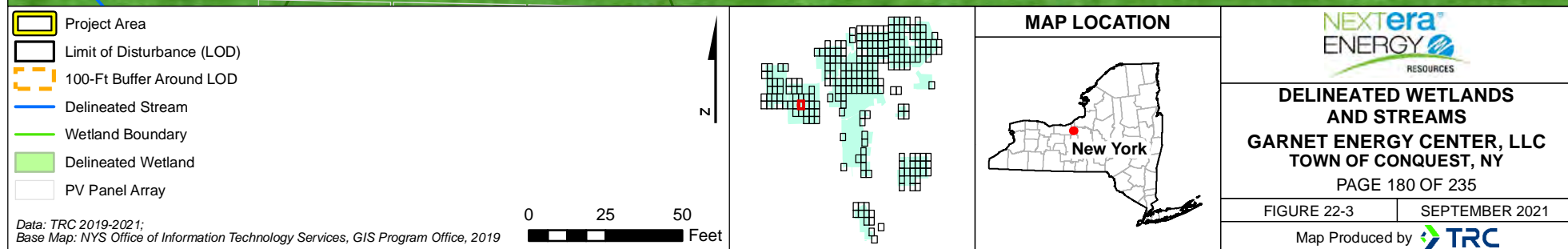

FIGURE 22-3 SEPTEMBER 2021

Map Produced by



<ul style="list-style-type: none"> Project Area Limit of Disturbance (LOD) 100-Ft Buffer Around LOD Invasive Species Delineated Stream Wetland Boundary Delineated Wetland	<ul style="list-style-type: none"> PV Panel Array	 		<p>MAP LOCATION</p> 	<p></p> <p>DELINEATED WETLANDS AND STREAMS</p> <p>GARNET ENERGY CENTER, LLC</p> <p>TOWN OF CONQUEST, NY</p> <p>PAGE 179 OF 235</p> <table border="1"><tr><td>FIGURE 22-3</td><td>SEPTEMBER 2021</td></tr><tr><td colspan="2">Map Produced by </td></tr></table>	FIGURE 22-3	SEPTEMBER 2021	Map Produced by 	
FIGURE 22-3	SEPTEMBER 2021								
Map Produced by 									

Data: TRC 2019-2021;
Base Map: NYS Office of Information Technology Services, GIS Program Office, 2019





Project Area

Limit of Disturbance (LOD)

100-Ft Buffer Around LOD

Culvert

Wetland Boundary

Delineated Wetland

Buried Collector Line

Security Fence

Inverter

Access Road

PV Panel Array

0

25

50

Feet

N

MAP LOCATION

NEXTERA

ENERGY

RESOURCES

DELINEATED WETLANDS AND STREAMS

GARNET ENERGY CENTER, LLC

TOWN OF CONQUEST, NY

PAGE 183 OF 235

FIGURE 22-3

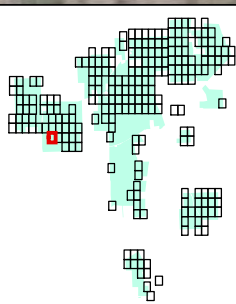

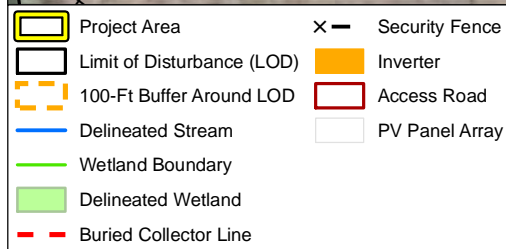

SEPTEMBER 2021

Map Produced by

TRC

W-BTF
PFO

W-BTF
PFM




MAP LOCATION

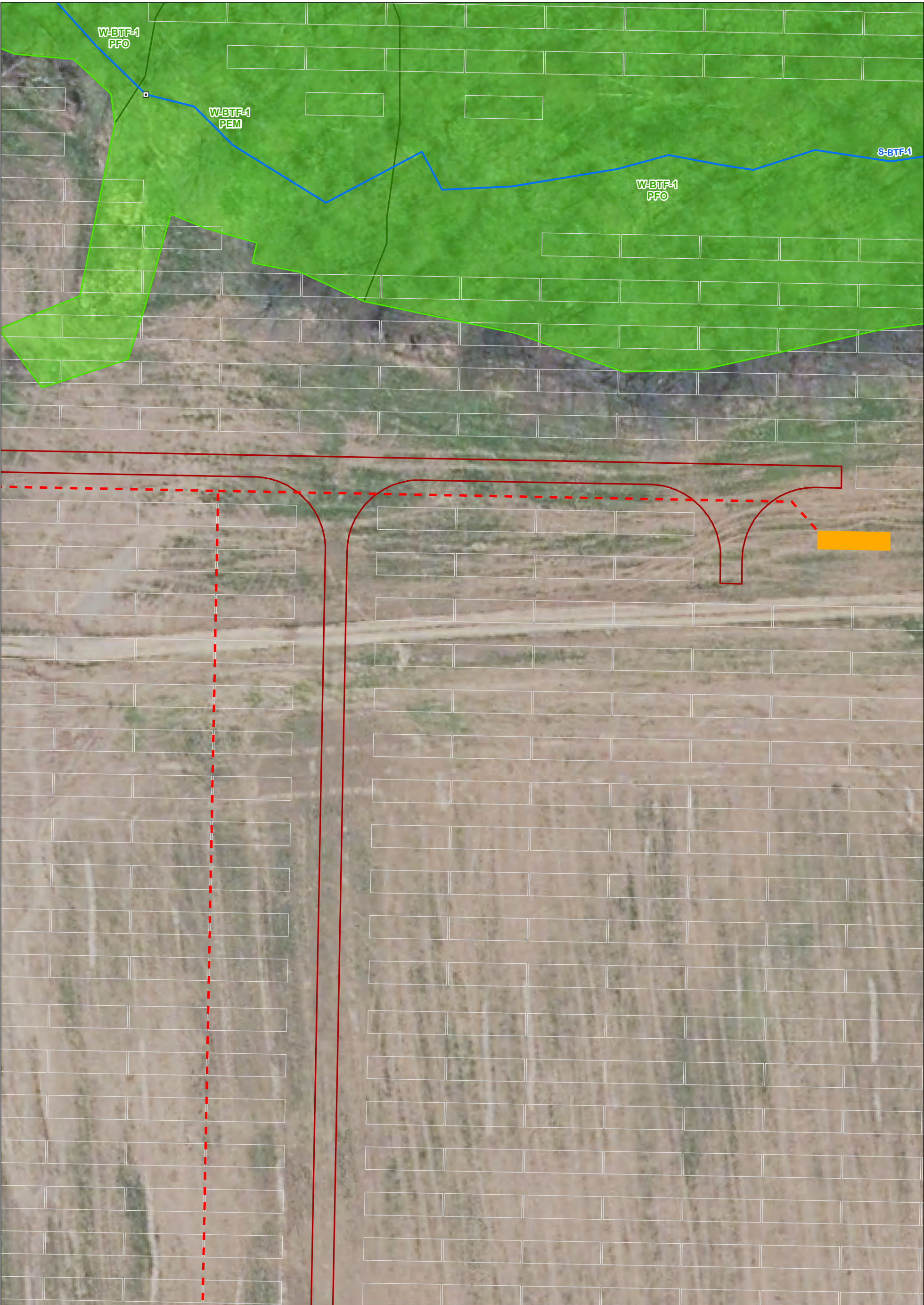


NEXtera[®]
ENERGY 
RESOURCES

**DELINEATED WETLANDS
AND STREAMS**
GARNET ENERGY CENTER, LLC
TOWN OF CONQUEST, NY
PAGE 184 OF 235

FIGURE 22-3	SEPTEMBER 2021
-------------	----------------

Map Produced by  TRC



<div><div><div></div><div>Project Area</div></div><div><div></div><div>Limit of Disturbance (LOD)</div></div><div><div></div><div>100-Ft Buffer Around LOD</div></div><div><div></div><div>Culvert</div></div><div><div></div><div>Delineated Stream</div></div><div><div></div><div>Wetland Boundary</div></div><div><div></div><div>Delineated Wetland</div></div></div> <div><div><div></div><div>Buried Collector Line</div></div><div><div></div><div>Inverter</div></div><div><div></div><div>Access Road</div></div><div><div></div><div>PV Panel Array</div></div></div>
--

N

0

25

50

Feet

MAP LOCATION

New York

NEXTERA[®]

ENERGY

RESOURCES

DELINEATED WETLANDS AND STREAMS

GARNET ENERGY CENTER, LLC

TOWN OF CONQUEST, NY

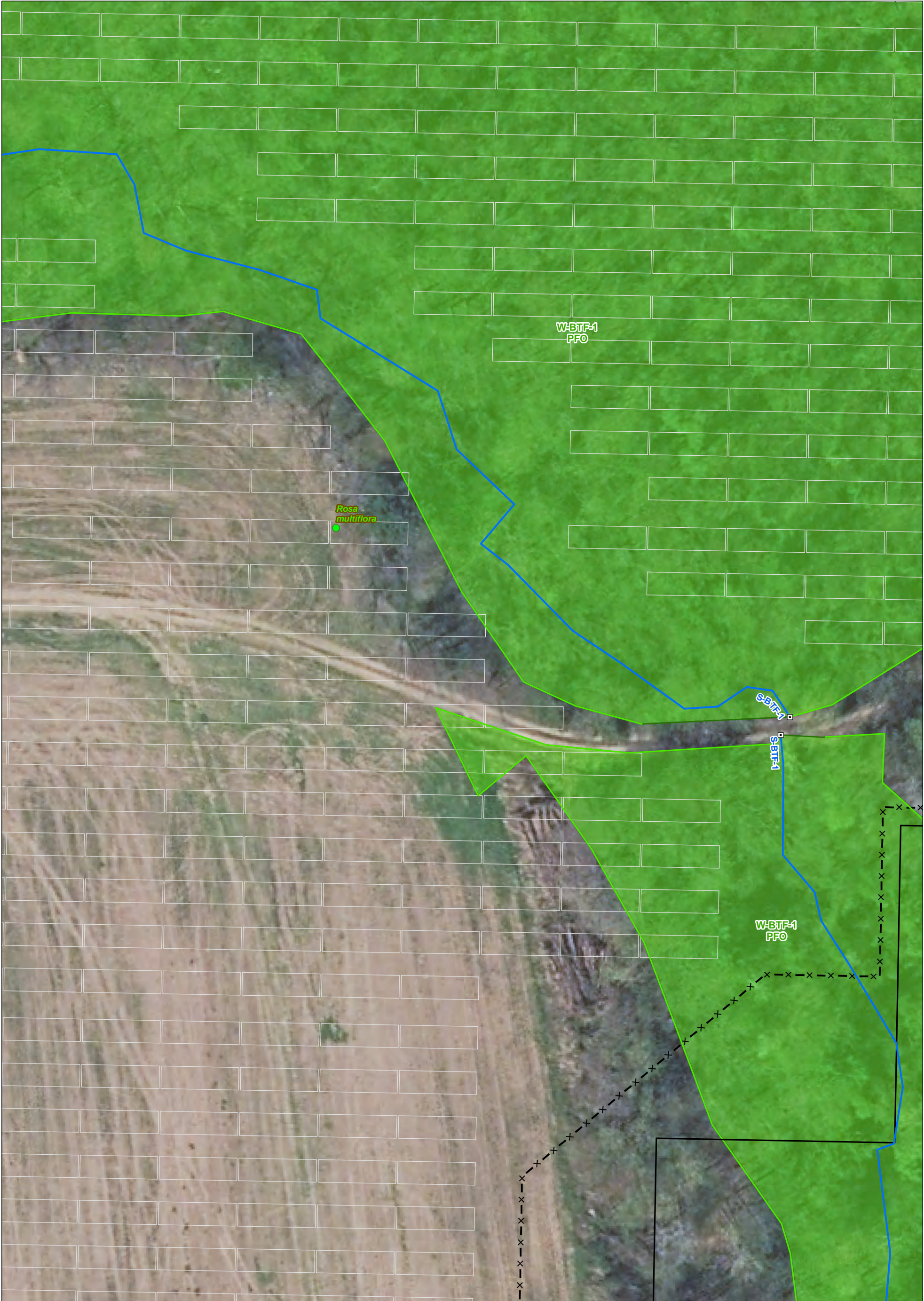
PAGE 185 OF 235

FIGURE 22-3

SEPTEMBER 2021

Map Produced by

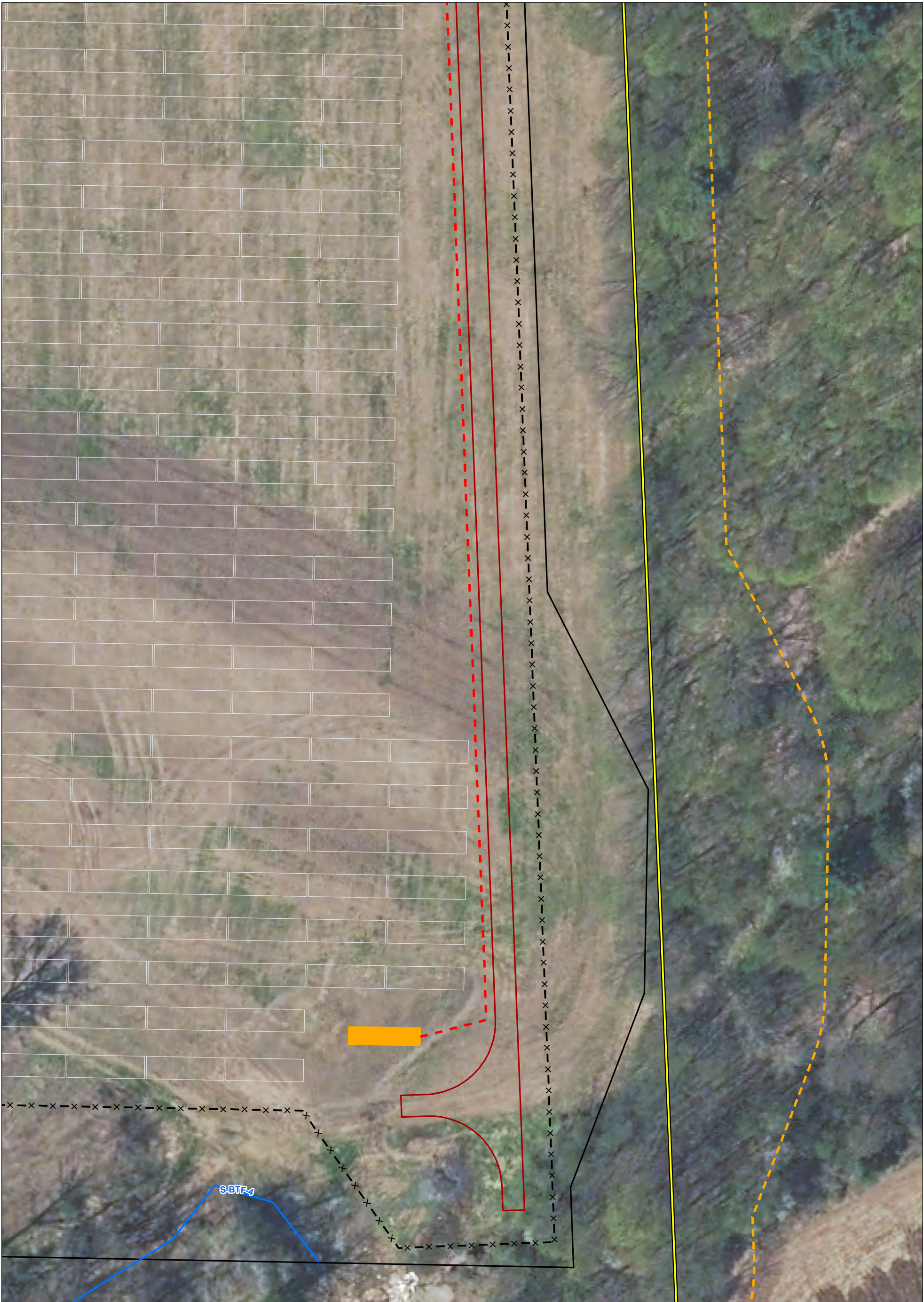
TRC



<ul style="list-style-type: none"> Project Area Limit of Disturbance (LOD) 100-Ft Buffer Around LOD Invasive Species Culvert Delineated Stream Wetland Boundary	<ul style="list-style-type: none"> Delineated Wetland Security Fence PV Panel Array	<p>MAP LOCATION</p>	<p>NEXTERA ENERGY RESOURCES</p> <p>DELINEATED WETLANDS AND STREAMS</p> <p>GARNET ENERGY CENTER, LLC</p> <p>TOWN OF CONQUEST, NY</p> <p>PAGE 186 OF 235</p>	
<p>Data: TRC 2019-2021; Base Map: NYS Office of Information Technology Services, GIS Program Office, 2019</p> <p>0 25 50 Feet</p>			<p>FIGURE 22-3</p>	<p>SEPTEMBER 2021</p>
			<p>Map Produced by </p>	



<ul style="list-style-type: none"> Project Area Limit of Disturbance (LOD) 100-Ft Buffer Around LOD Delineated Stream Wetland Boundary Delineated Wetland Security Fence	 		<p>MAP LOCATION</p>	<p> DELINEATED WETLANDS AND STREAMS GARNET ENERGY CENTER, LLC TOWN OF CONQUEST, NY PAGE 187 OF 235</p>
<p>Data: TRC 2019-2021; Base Map: NYS Office of Information Technology Services, GIS Program Office, 2019</p>		<p>FIGURE 22-3 SEPTEMBER 2021 Map Produced by </p>		



Project Area	Security Fence
Limit of Disturbance (LOD)	Inverter
100-Ft Buffer Around LOD	Access Road
Delineated Stream	PV Panel Array
Wetland Boundary	
Delineated Wetland	
Buried Collector Line	

Data: TRC 2019-2021;
Base Map: NYS Office of Information Technology Services, GIS Program Office, 2019

0 25 50 Feet

MAP LOCATION

NEXTERA ENERGY RESOURCES

DELINEATED WETLANDS AND STREAMS

GARNET ENERGY CENTER, LLC

TOWN OF CONQUEST, NY

PAGE 188 OF 235

FIGURE 22-3	SEPTEMBER 2021
-------------	----------------

Map Produced by **TRC**



<ul style="list-style-type: none"> Project Area Limit of Disturbance (LOD) 100-Ft Buffer Around LOD Invasive Species Delineated Stream Wetland Boundary Delineated Wetland	<ul style="list-style-type: none"> Predicted Wetland	 		MAP LOCATION		
<p>DELINEATED WETLANDS AND STREAMS GARNET ENERGY CENTER, LLC TOWN OF CONQUEST, NY PAGE 190 OF 235</p>						
<p>Data: TRC 2019-2021; Base Map: NYS Office of Information Technology Services, GIS Program Office, 2019</p>						
<p>FIGURE 22-3 SEPTEMBER 2021 Map Produced by </p>						



Project Area	Predicted Wetland
Limit of Disturbance (LOD)	Buried Collector Line
100-Ft Buffer Around LOD	Security Fence
Culvert	Inverter
Delineated Stream	Access Road
Wetland Boundary	Basin
Delineated Wetland	PV Panel Array

Data: TRC 2019-2021;
Base Map: NYS Office of Information Technology Services, GIS Program Office, 2019

0 25 50 Feet

MAP LOCATION

NEXTERA ENERGY RESOURCES

DELINEATED WETLANDS AND STREAMS

GARNET ENERGY CENTER, LLC

TOWN OF CONQUEST, NY

PAGE 192 OF 235

FIGURE 22-3	SEPTEMBER 2021
Map Produced by TRC	



<p> Project Area</p> <p> Limit of Disturbance (LOD)</p> <p> Wetland Boundary</p> <p> Delineated Wetland</p> <p> N</p> <p>0 25 50 Feet</p> <p><small>Data: TRC 2019-2021; Base Map: NYS Office of Information Technology Services, GIS Program Office, 2019</small></p>		<p>MAP LOCATION</p>	<p></p> <p>DELINEATED WETLANDS AND STREAMS</p> <p>GARNET ENERGY CENTER, LLC</p> <p>TOWN OF CONQUEST, NY</p> <p>PAGE 193 OF 235</p> <table border="1"><tr><td>FIGURE 22-3</td><td>SEPTEMBER 2021</td></tr><tr><td colspan="2">Map Produced by </td></tr></table>	FIGURE 22-3	SEPTEMBER 2021	Map Produced by	
FIGURE 22-3	SEPTEMBER 2021						
Map Produced by							



Project Area	Inverter
Limit of Disturbance (LOD)	Access Road
100-Ft Buffer Around LOD	PV Panel Array
Wetland Boundary	
Delineated Wetland	
Buried Collector Line	
Security Fence	

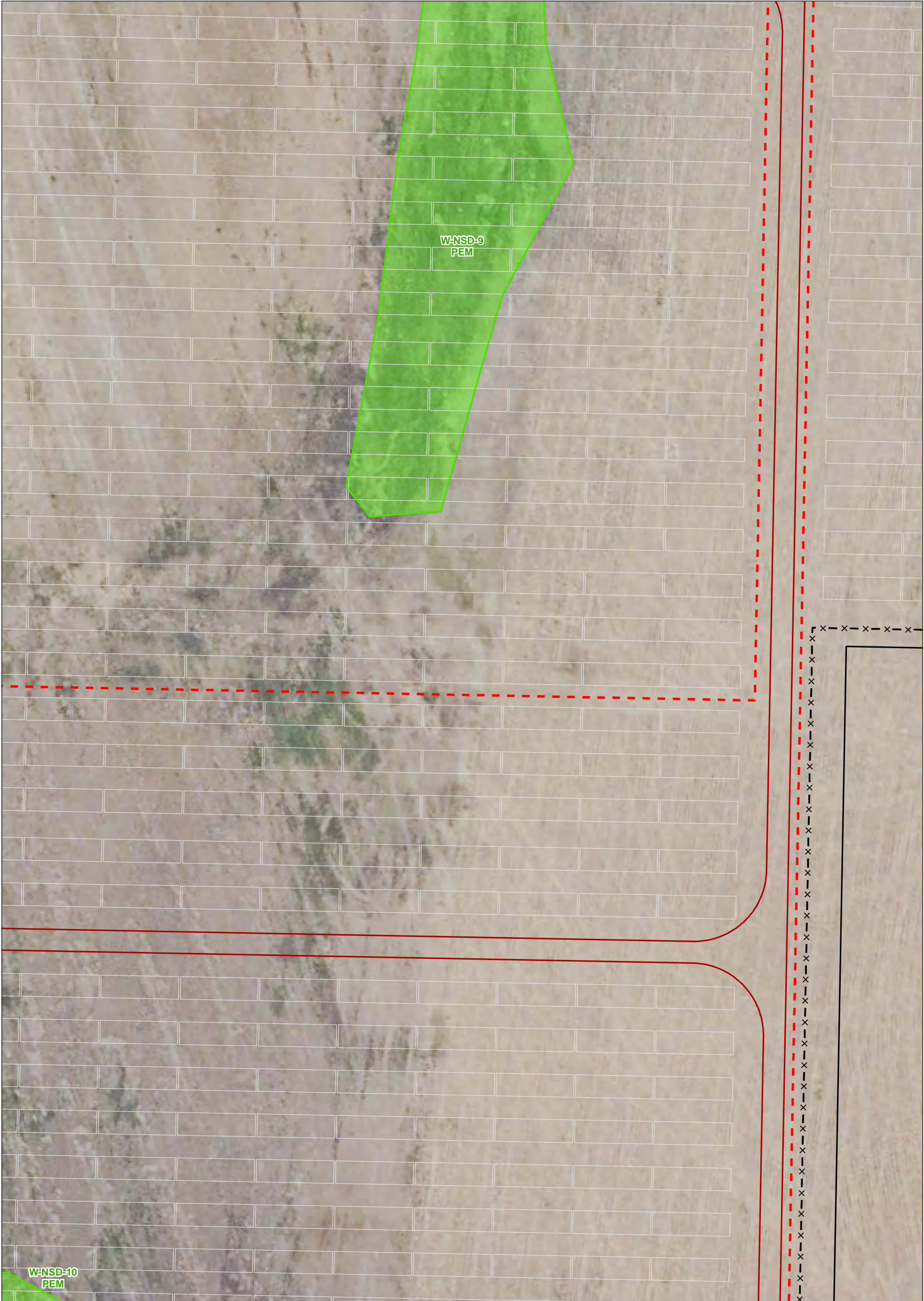
Data: TRC 2019-2021;
Base Map: NYS Office of Information Technology Services, GIS Program Office, 2019



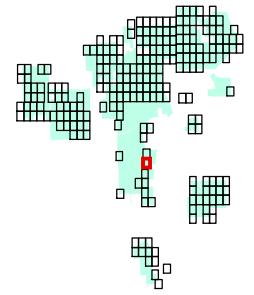



0 25 50 Feet

MAP LOCATION

DELINEATED WETLANDS AND STREAMS
GARNET ENERGY CENTER, LLC
TOWN OF CONQUEST, NY
PAGE 194 OF 235

FIGURE 22-3	SEPTEMBER 2021
Map Produced by	



<ul style="list-style-type: none"> Project Area Limit of Disturbance (LOD) 100-Ft Buffer Around LOD Wetland Boundary Delineated Wetland Buried Collector Line Security Fence	<ul style="list-style-type: none"> Access Road PV Panel Array	 		MAP LOCATION 	 DELINEATED WETLANDS AND STREAMS GARNET ENERGY CENTER, LLC TOWN OF CONQUEST, NY PAGE 195 OF 235
<small>Data: TRC 2019-2021; Base Map: NYS Office of Information Technology Services, GIS Program Office, 2019</small>					<small>FIGURE 22-3</small> <small>SEPTEMBER 2021</small> Map Produced by 



Project Area	Buried Collector Line
Limit of Disturbance (LOD)	Security Fence
100-Ft Buffer Around LOD	PV Panel Array
Culvert	
Delineated Stream	
Wetland Boundary	
Delineated Wetland	

Data: TRC 2019-2021;
Base Map: NYS Office of Information Technology Services, GIS Program Office, 2019

0 25 50 Feet

MAP LOCATION

DELINEATED WETLANDS AND STREAMS
GARNET ENERGY CENTER, LLC
TOWN OF CONQUEST, NY
PAGE 196 OF 235

FIGURE 22-3 SEPTEMBER 2021

Map Produced by



<p> Project Area</p> <p> Limit of Disturbance (LOD)</p> <p> 100-Ft Buffer Around LOD</p> <p> Wetland Boundary</p> <p> Delineated Wetland</p> <p> Security Fence</p> <p> PV Panel Array</p>	<p>0 25 50 Feet</p> <p></p>	<p></p>	<p>MAP LOCATION</p> <p></p>	<p></p> <p>DELINEATED WETLANDS AND STREAMS</p> <p>GARNET ENERGY CENTER, LLC</p> <p>TOWN OF CONQUEST, NY</p> <p>PAGE 197 OF 235</p> <p>FIGURE 22-3 SEPTEMBER 2021</p> <p>Map Produced by </p>
--	-----------------------------	---------	------------------------------------	---

Data: TRC 2019-2021;
Base Map: NYS Office of Information Technology Services, GIS Program Office, 2019



<p> Project Area</p> <p> Limit of Disturbance (LOD)</p> <p> 100-Ft Buffer Around LOD</p> <p> Culvert</p> <p> Delineated Stream</p> <p> Wetland Boundary</p> <p> Delineated Wetland</p>	<p> Buried Collector Line</p> <p> Security Fence</p> <p> PV Panel Array</p>	<p></p> <p></p>	<p>MAP LOCATION</p> <p></p>	<p></p> <p>DELINEATED WETLANDS AND STREAMS</p> <p>GARNET ENERGY CENTER, LLC</p> <p>TOWN OF CONQUEST, NY</p> <p>PAGE 198 OF 235</p> <p>FIGURE 22-3 SEPTEMBER 2021</p> <p>Map Produced by </p>
--	---	-----------------	------------------------------------	---

Data: TRC 2019-2021;
Base Map: NYS Office of Information Technology Services, GIS Program Office, 2019



<div><div><div></div></div><div>Project Area</div></div> <div><div><div></div></div><div>Limit of Disturbance (LOD)</div></div> <div><div><div></div></div><div>100-Ft Buffer Around LOD</div></div> <div><div><div></div></div><div>Culvert</div></div> <div><div><div></div></div><div>Delineated Stream</div></div> <div><div><div></div></div><div>Wetland Boundary</div></div> <div><div><div></div></div><div>Delineated Wetland</div></div>	<div><div><div></div></div><div>Security Fence</div></div>	
<div><div><div></div></div><div>02550</div><div>Feet</div></div>	<div><div><div></div></div><div>MAP LOCATION</div><div><div><div></div></div><div>New York</div></div></div>	<div><div><div></div></div><div>NEXTera[®] ENERGY RESOURCES</div></div> <div><div><div></div></div><div>DELINEATED WETLANDS AND STREAMS GARNET ENERGY CENTER, LLC TOWN OF CONQUEST, NY PAGE 200 OF 235</div></div> <div><div><div></div></div><div>FIGURE 22-3</div></div> <div><div><div></div></div><div>SEPTEMBER 2021</div></div> <div><div><div></div></div><div>Map Produced by</div></div> <div><div><div></div></div><div>TRC</div></div>

Data: TRC 2019-2021;
Base Map: NYS Office of Information Technology Services, GIS Program Office, 2019



Project Area	HDD Bore Pit
Limit of Disturbance (LOD)	HDD Bore Pit
100-Ft Buffer Around LOD	PV Panel Array
Wetland Boundary	
Delineated Wetland	
Buried Collector Line	
Security Fence	

Data: TRC 2019-2021;
Base Map: NYS Office of Information Technology Services, GIS Program Office, 2019

0 25 50 Feet

MAP LOCATION

NEXTERA[®]
ENERGY
RESOURCES

**DELINEATED WETLANDS
AND STREAMS**
GARNET ENERGY CENTER, LLC
TOWN OF CONQUEST, NY
PAGE 201 OF 235

FIGURE 22-3 SEPTEMBER 2021






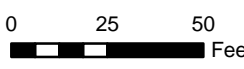
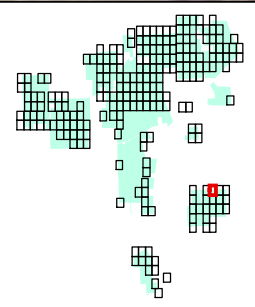





Map Produced by **TRC**






<p> Project Area</p> <p> Limit of Disturbance (LOD)</p> <p> 100-Ft Buffer Around LOD</p> <p> Wetland Boundary</p> <p> Delineated Wetland</p> <p> Security Fence</p> <p> PV Panel Array</p>	<p>0 25 50 Feet</p>	<p></p>	<p>MAP LOCATION</p> <p></p>	<p></p> <p>DELINEATED WETLANDS AND STREAMS</p> <p>GARNET ENERGY CENTER, LLC</p> <p>TOWN OF CONQUEST, NY</p> <p>PAGE 203 OF 235</p>
<p>Data: TRC 2019-2021; Base Map: NYS Office of Information Technology Services, GIS Program Office, 2019</p>		<p>FIGURE 22-3 SEPTEMBER 2021</p> <p>Map Produced by </p>		

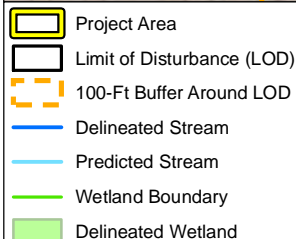
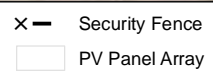

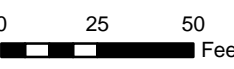
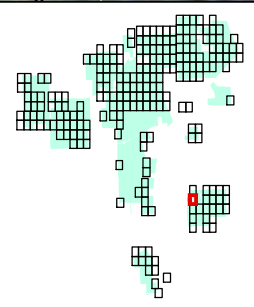





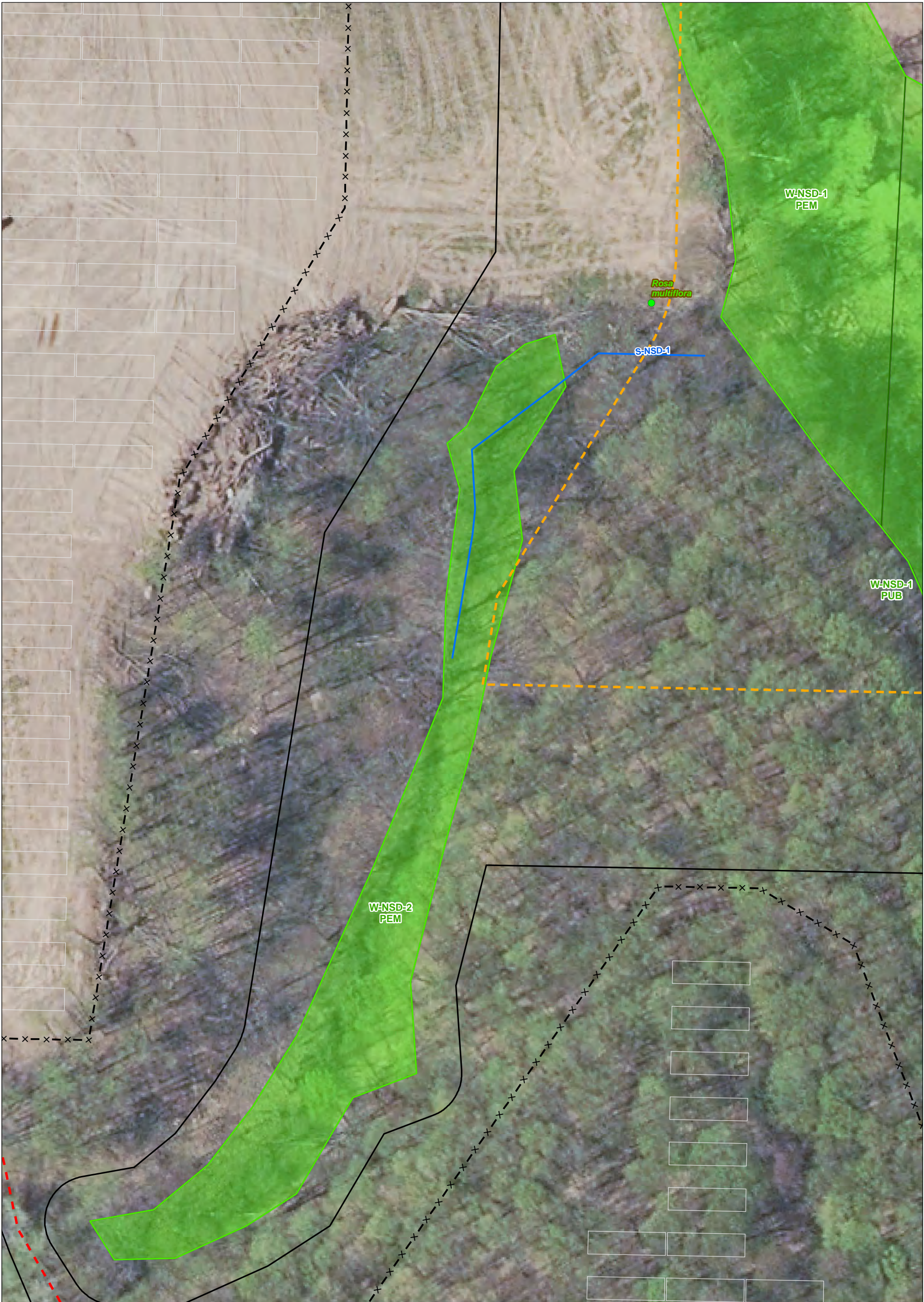
<p> Project Area</p> <p> Limit of Disturbance (LOD)</p> <p> Wetland Boundary</p> <p> Delineated Wetland</p> <p></p> <p></p> <p><small>Data: TRC 2019-2021; Base Map: NYS Office of Information Technology Services, GIS Program Office, 2019</small></p>		<p>MAP LOCATION</p> 	<p></p> <p>DELINEATED WETLANDS AND STREAMS</p> <p>GARNET ENERGY CENTER, LLC</p> <p>TOWN OF CONQUEST, NY</p> <p>PAGE 204 OF 235</p> <table border="1"><tr><td>FIGURE 22-3</td><td>SEPTEMBER 2021</td></tr><tr><td colspan="2">Map Produced by </td></tr></table>	FIGURE 22-3	SEPTEMBER 2021	Map Produced by 	
FIGURE 22-3	SEPTEMBER 2021						
Map Produced by 							



<p> Project Area</p> <p> Limit of Disturbance (LOD)</p> <p> Invasive Species</p> <p> Wetland Boundary</p> <p> Delineated Wetland</p>	<p></p> <p>0 25 50 Feet</p>	<p></p>	<p>MAP LOCATION</p> <p></p>	<p></p> <p>DELINEATED WETLANDS AND STREAMS</p> <p>GARNET ENERGY CENTER, LLC</p> <p>TOWN OF CONQUEST, NY</p> <p>PAGE 205 OF 235</p>
<p>Data: TRC 2019-2021; Base Map: NYS Office of Information Technology Services, GIS Program Office, 2019</p>		<p>FIGURE 22-3</p>		<p>SEPTEMBER 2021</p>
<p>Map Produced by </p>				



		 		MAP LOCATION	
					
 DELINEATED WETLANDS AND STREAMS GARNET ENERGY CENTER, LLC TOWN OF CONQUEST, NY PAGE 207 OF 235					
Data: TRC 2019-2021; Base Map: NYS Office of Information Technology Services, GIS Program Office, 2019		FIGURE 22-3		SEPTEMBER 2021	
		Map Produced by			




<ul style="list-style-type: none"> Project Area Limit of Disturbance (LOD) 100-Ft Buffer Around LOD Invasive Species Delineated Stream Wetland Boundary Delineated Wetland	<ul style="list-style-type: none"> Buried Collector Line Security Fence PV Panel Array			<p>MAP LOCATION</p>	<p></p> <p>DELINEATED WETLANDS AND STREAMS</p> <p>GARNET ENERGY CENTER, LLC</p> <p>TOWN OF CONQUEST, NY</p> <p>PAGE 208 OF 235</p> <table border="1"><tr><td>FIGURE 22-3</td><td>SEPTEMBER 2021</td></tr><tr><td colspan="2">Map Produced by </td></tr></table>	FIGURE 22-3	SEPTEMBER 2021	Map Produced by	
FIGURE 22-3	SEPTEMBER 2021								
Map Produced by									

Data: TRC 2019-2021;
Base Map: NYS Office of Information Technology Services, GIS Program Office, 2019



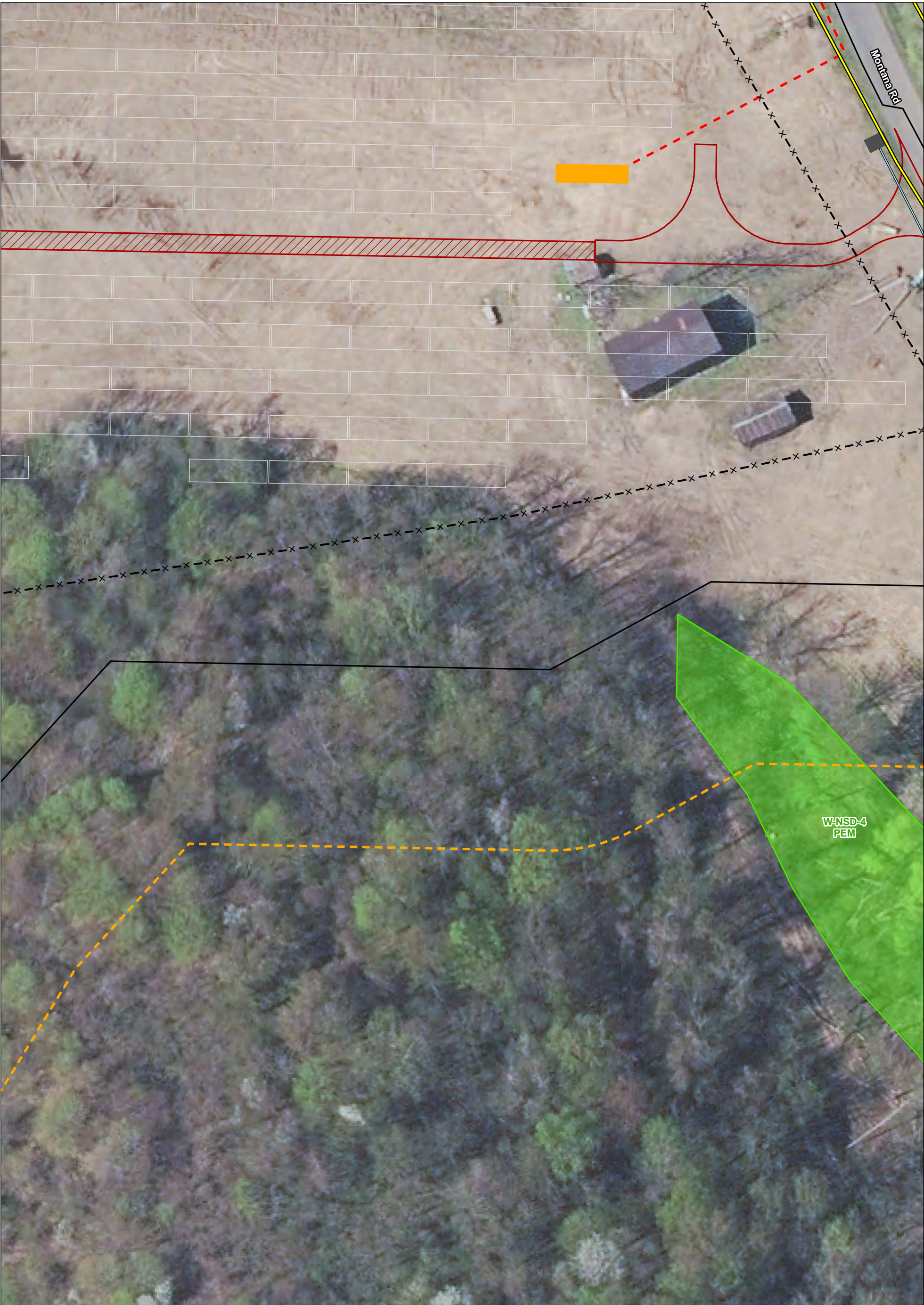
<div><div><div></div></div><div>Project Area</div></div> <div><div><div></div></div><div>Limit of Disturbance (LOD)</div></div> <div><div><div></div></div><div>100-Ft Buffer Around LOD</div></div> <div><div><div></div></div><div>Wetland Boundary</div></div> <div><div><div></div></div><div>Delineated Wetland</div></div> <div><div><div></div></div><div>Security Fence</div></div>	<div><div><div></div></div><div>N</div></div> <div><div><div></div></div><div>0 25 50 Feet</div></div>	<div><div><div></div></div><div></div></div>	<div><div><div></div></div><div>NEXTERA[®] ENERGY RESOURCES</div></div>
			<div><div><div></div></div><div>DELINEATED WETLANDS AND STREAMS</div></div>
			<div><div><div></div></div><div>GARNET ENERGY CENTER, LLC TOWN OF CONQUEST, NY</div></div>
			<div><div><div></div></div><div>PAGE 209 OF 235</div></div>
<div><div><div></div></div><div>Data: TRC 2019-2021; Base Map: NYS Office of Information Technology Services, GIS Program Office, 2019</div></div>		<div><div><div></div></div><div>MAP LOCATION</div></div> <div><div><div></div></div><div>New York</div></div>	<div><div><div></div></div><div>FIGURE 22-3</div></div> <div><div><div></div></div><div>SEPTEMBER 2021</div></div>
		<div><div><div></div></div><div>Map Produced by</div></div> <div><div><div></div></div><div>TRC</div></div>	



<div><div><div></div><div>Project Area</div></div><div><div></div><div>Limit of Disturbance (LOD)</div></div><div><div></div><div>Wetland Boundary</div></div><div><div></div><div>Delineated Wetland</div></div></div> <div data-bbox="935 2741 1225 3033"></div> <div data-bbox="1225 2741 1520 3033"><div>MAP LOCATION</div></div> <div data-bbox="1520 2741 1943 3033"><div><div><div>NEXTERA</div><div>ENERGY</div><div>RESOURCES</div></div><div><div>DELINEATED WETLANDS AND STREAMS</div><div>GARNET ENERGY CENTER, LLC</div><div>TOWN OF CONQUEST, NY</div><div>PAGE 211 OF 235</div></div><div><div>FIGURE 22-3</div><div>SEPTEMBER 2021</div></div><div>Map Produced by <div>TRC</div></div></div></div> <div data-bbox="72 2989 935 3033"><div>Data: TRC 2019-2021; Base Map: NYS Office of Information Technology Services, GIS Program Office, 2019</div><div><div>02550</div><div>Feet</div></div></div>



<div><div><div><div></div></div><div>Project Area</div></div><div><div><div></div></div><div>Limit of Disturbance (LOD)</div></div><div><div><div></div></div><div>100-Ft Buffer Around LOD</div></div><div><div><div></div></div><div>Culvert</div></div><div><div><div></div></div><div>Delineated Stream</div></div><div><div><div></div></div><div>Wetland Boundary</div></div><div><div><div></div></div><div>Security Fence</div></div></div> <div><div><div></div></div><div>Storm Culvert</div></div> <div><div><div></div></div><div>Riprap</div></div> <div><div><div></div></div><div>Temporary Access Road</div></div> <div><div><div></div></div><div>PV Panel Array</div></div>



Project Area	Storm Culvert
Limit of Disturbance (LOD)	Riprap
100-Ft Buffer Around LOD	Inverter
Wetland Boundary	Access Road
Delineated Wetland	Temporary Access Road
Buried Collector Line	PV Panel Array
Security Fence	

Data: TRC 2019-2021;
Base Map: NYS Office of Information Technology Services, GIS Program Office, 2019

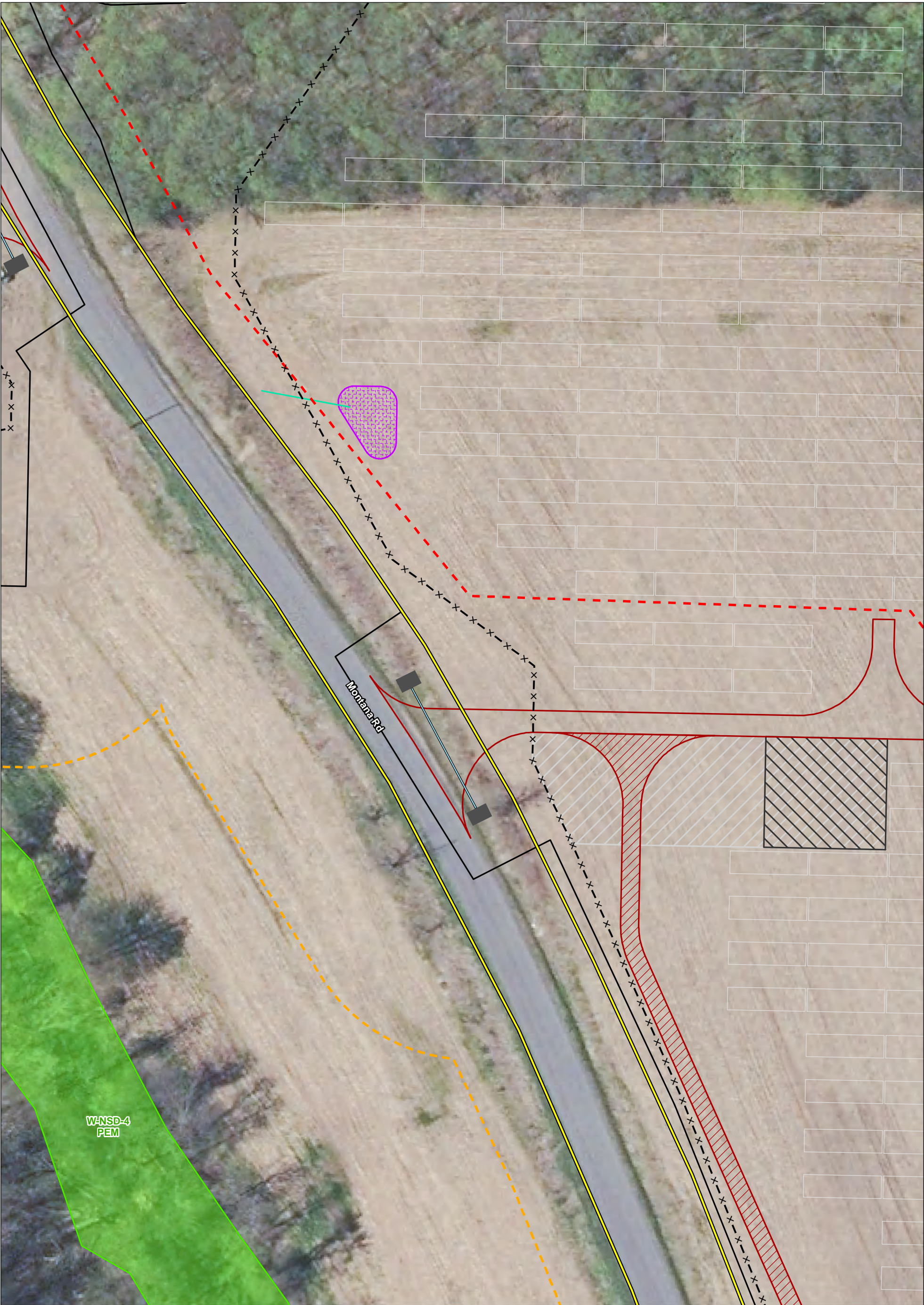
0 25 50 Feet

MAP LOCATION

DELINEATED WETLANDS AND STREAMS
GARNET ENERGY CENTER, LLC
TOWN OF CONQUEST, NY
PAGE 213 OF 235

FIGURE 22-3 SEPTEMBER 2021

Map Produced by **TRC**



Project Area	Storm Culvert	Parking Area
Limit of Disturbance (LOD)	Riprap	PV Panel Array
100-Ft Buffer Around LOD	Access Road	
Wetland Boundary	Basin	
Delineated Wetland	Drain Tile	
Buried Collector Line	Temporary Access Road	
Security Fence	Laydown Yard	

Data: TRC 2019-2021;
Base Map: NYS Office of Information Technology Services, GIS Program Office, 2019

0 25 50 Feet

MAP LOCATION

NEXTERA
ENERGY
RESOURCES

**DELINEATED WETLANDS
AND STREAMS**

GARNET ENERGY CENTER, LLC
TOWN OF CONQUEST, NY

PAGE 214 OF 235

FIGURE 22-3 SEPTEMBER 2021

Map Produced by **TRC**



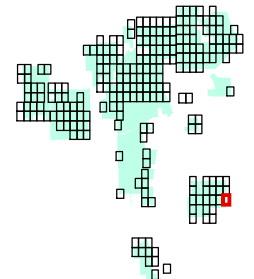







<div><div><div></div></div><div>Project Area</div></div> <div><div><div></div></div><div>Limit of Disturbance (LOD)</div></div> <div><div><div></div></div><div>100-Ft Buffer Around LOD</div></div> <div><div><div></div></div><div>Wetland Boundary</div></div> <div><div><div></div></div><div>Delineated Wetland</div></div> <div><div><div></div></div><div>Buried Collector Line</div></div> <div><div><div></div></div><div>Security Fence</div></div>	<div><div><div></div></div><div>Inverter</div></div> <div><div><div></div></div><div>Access Road</div></div> <div><div><div></div></div><div>PV Panel Array</div></div>				
<div><div><div></div></div><div>Data: TRC 2019-2021; Base Map: NYS Office of Information Technology Services, GIS Program Office, 2019</div></div>		<div><div><div></div></div><div>0 25 50 Feet</div></div>	<div><div><div></div></div><div></div></div>	<div><div><div></div></div><div>MAP LOCATION</div></div> <div><div><div></div></div><div>New York</div></div>	<div><div><div></div></div><div>NEXTERA ENERGY RESOURCES</div></div> <div><div><div></div></div><div>DELINEATED WETLANDS AND STREAMS GARNET ENERGY CENTER, LLC TOWN OF CONQUEST, NY PAGE 215 OF 235</div></div> <div><div><div></div></div><div>FIGURE 22-3</div></div> <div><div><div></div></div><div>SEPTEMBER 2021</div></div> <div><div><div></div></div><div>Map Produced by</div></div> <div><div><div></div></div><div>TRC</div></div>

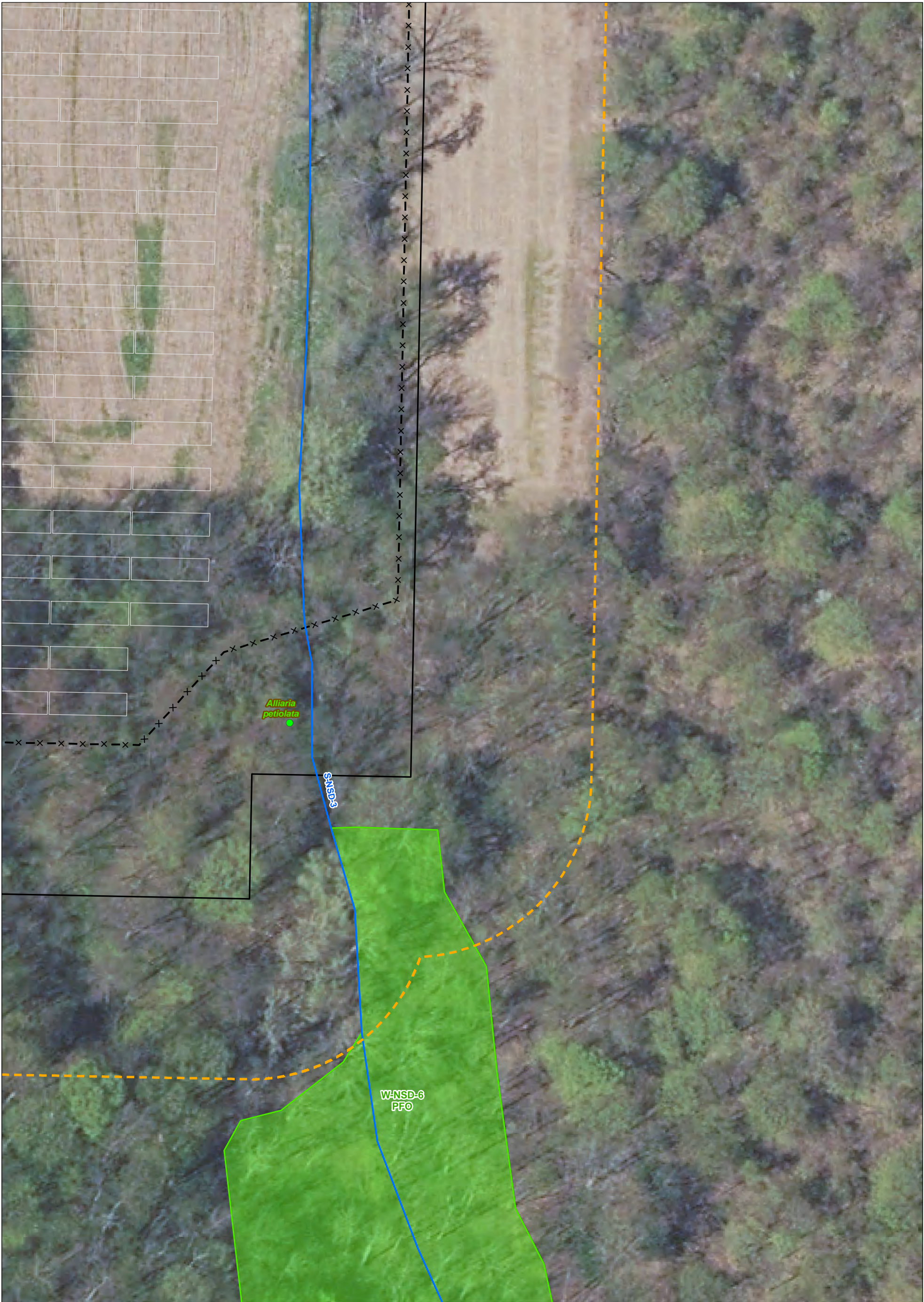


<div><div><div></div></div><div>Project Area</div></div> <div><div><div></div></div><div>Limit of Disturbance (LOD)</div></div> <div><div><div></div></div><div>100-Ft Buffer Around LOD</div></div> <div><div><div></div></div><div>Wetland Boundary</div></div> <div><div><div></div></div><div>Delineated Wetland</div></div> <div><div><div></div></div><div>Security Fence</div></div> <div><div><div></div></div><div>PV Panel Array</div></div>	<div><div><div></div></div><div>N</div></div> <div><div><div></div></div><div>0 25 50 Feet</div></div>	<div><div><div></div></div><div>MAP LOCATION</div></div> <div><div><div></div></div><div>New York</div></div>	<div><div><div></div></div><div>NEXTERA[®] ENERGY RESOURCES</div></div>
			<div><div><div></div></div><div>DELINEATED WETLANDS AND STREAMS</div></div>
			<div><div><div></div></div><div>GARNET ENERGY CENTER, LLC TOWN OF CONQUEST, NY</div></div>
			<div><div><div></div></div><div>PAGE 216 OF 235</div></div>
<div><div><div></div></div><div>Data: TRC 2019-2021; Base Map: NYS Office of Information Technology Services, GIS Program Office, 2019</div></div>		<div><div><div></div></div><div>FIGURE 22-3</div></div>	
		<div><div><div></div></div><div>SEPTEMBER 2021</div></div>	
		<div><div><div></div></div><div>Map Produced by</div></div>	
		<div><div><div></div></div><div>TRC</div></div>	



<ul style="list-style-type: none"> Project Area PV Panel Array Limit of Disturbance (LOD) 100-Ft Buffer Around LOD Wetland Boundary Delineated Wetland Predicted Wetland Security Fence	 		<p>MAP LOCATION</p> 	<p> DELINEATED WETLANDS AND STREAMS GARNET ENERGY CENTER, LLC TOWN OF CONQUEST, NY PAGE 217 OF 235</p> <table border="1"><tr><td>FIGURE 22-3</td><td>SEPTEMBER 2021</td></tr><tr><td colspan="2">Map Produced by </td></tr></table>	FIGURE 22-3	SEPTEMBER 2021	Map Produced by 	
FIGURE 22-3	SEPTEMBER 2021							
Map Produced by 								

Data: TRC 2019-2021;
Base Map: NYS Office of Information Technology Services, GIS Program Office, 2019

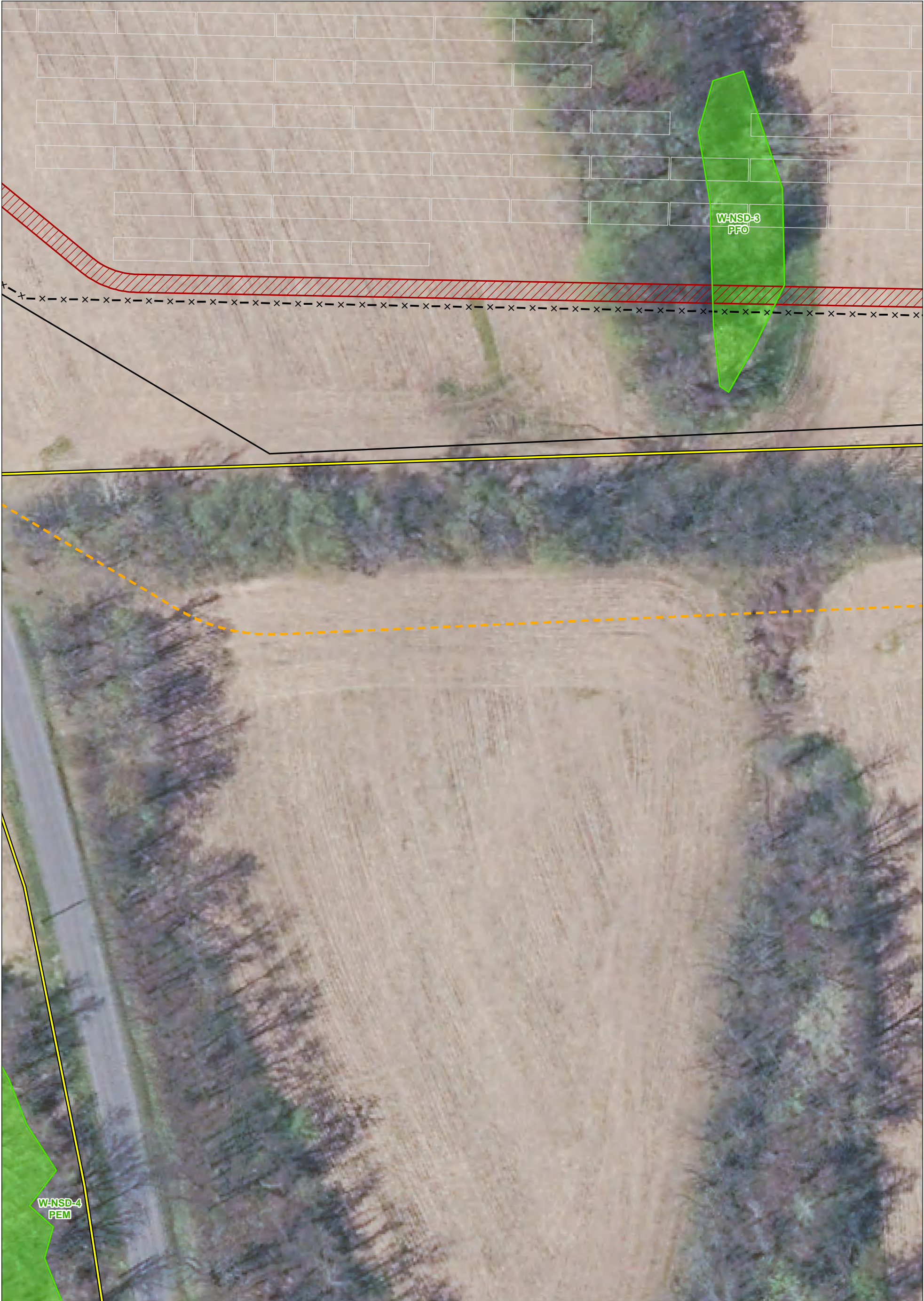




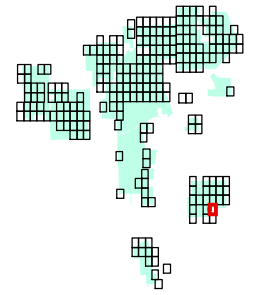





<div><div></div><div>Project Area</div></div> <div><div></div><div>Limit of Disturbance (LOD)</div></div> <div><div></div><div>100-Ft Buffer Around LOD</div></div> <div><div></div><div>Invasive Species</div></div> <div><div></div><div>Delineated Stream</div></div> <div><div></div><div>Wetland Boundary</div></div> <div><div></div><div>Delineated Wetland</div></div>	<div><div></div><div>Security Fence</div></div> <div><div></div><div>PV Panel Array</div></div>	<div><div></div><div>MAP LOCATION</div></div> <div></div>	<div><div><div><div></div><div>NEXTERA[®]</div><div>ENERGY</div><div>RESOURCES</div></div></div><div><div><div><div><div></div><div>DELINEATED WETLANDS AND STREAMS</div><div>GARNET ENERGY CENTER, LLC</div><div>TOWN OF CONQUEST, NY</div><div>PAGE 218 OF 235</div></div></div><div><div>FIGURE 22-3</div><div>SEPTEMBER 2021</div></div><div><div>Map Produced by</div><div><div></div><div>TRC</div></div></div></div></div></div>
--	---	---	--

Data: TRC 2019-2021;
Base Map: NYS Office of Information Technology Services, GIS Program Office, 2019

02550

Feet



<ul style="list-style-type: none"> Project Area Limit of Disturbance (LOD) 100-Ft Buffer Around LOD Wetland Boundary Delineated Wetland Security Fence Temporary Access Road	<ul style="list-style-type: none"> PV Panel Array	 		<p>MAP LOCATION</p> 	<p> DELINEATED WETLANDS AND STREAMS GARNET ENERGY CENTER, LLC TOWN OF CONQUEST, NY PAGE 220 OF 235</p> <table border="1"><tr><td>FIGURE 22-3</td><td>SEPTEMBER 2021</td></tr><tr><td colspan="2">Map Produced by </td></tr></table>	FIGURE 22-3	SEPTEMBER 2021	Map Produced by 	
FIGURE 22-3	SEPTEMBER 2021								
Map Produced by 									

Data: TRC 2019-2021;
Base Map: NYS Office of Information Technology Services, GIS Program Office, 2019



<div><div><div></div></div><div>Project Area</div></div> <div><div><div></div></div><div>Limit of Disturbance (LOD)</div></div> <div><div><div></div></div><div>Delineated Stream</div></div> <div><div><div></div></div><div>Wetland Boundary</div></div> <div><div><div></div></div><div>Delineated Wetland</div></div>	<div><div><div></div></div><div>N</div></div> <div><div><div></div></div><div>0 25 50 Feet</div></div>	<div><div><div></div></div><div></div></div>	<div><div><div></div></div><div>MAP LOCATION</div></div> <div><div><div></div></div><div>New York</div></div>		<div><div><div></div></div><div>NEXtera[®] ENERGY RESOURCES</div></div>
			<div><div><div></div></div><div>DELINEATED WETLANDS AND STREAMS</div></div>		
			<div><div><div></div></div><div>GARNET ENERGY CENTER, LLC TOWN OF CONQUEST, NY</div></div>		
			<div><div><div></div></div><div>FIGURE 22-3</div></div>	<div><div><div></div></div><div>SEPTEMBER 2021</div></div>	
<div><div><div></div></div><div>Data: TRC 2019-2021; Base Map: NYS Office of Information Technology Services, GIS Program Office, 2019</div></div>					<div><div><div></div></div><div>Map Produced by</div></div> <div><div><div></div></div><div>TRC</div></div>



<div><div></div>Project Area</div> <div><div></div>Limit of Disturbance (LOD)</div> <div><div></div>Wetland Boundary</div> <div><div></div>Delineated Wetland</div>	<div><div></div></div> <div><div>02550</div><div>Feet</div></div>	<div><div></div></div> <div><div>MAP LOCATION</div><div><div></div><div>New York</div></div></div>	<div><div><div>NEXTERA[®]</div><div>ENERGY</div><div>RESOURCES</div></div><div><div>DELINEATED WETLANDS AND STREAMS</div><div>GARNET ENERGY CENTER, LLC</div><div>TOWN OF CONQUEST, NY</div><div>PAGE 222 OF 235</div></div><div><div>FIGURE 22-3</div><div>SEPTEMBER 2021</div></div><div><div>Map Produced by</div><div><div>TRC</div></div></div></div>
---	---	--	---

Data: TRC 2019-2021;

Base Map: NYS Office of Information Technology Services, GIS Program Office, 2019



<div><div><div></div></div><div>Project Area</div></div> <div><div><div></div></div><div>Limit of Disturbance (LOD)</div></div> <div><div><div></div></div><div>Culvert</div></div> <div><div><div></div></div><div>Wetland Boundary</div></div> <div><div><div></div></div><div>Delineated Wetland</div></div>	<div><div><div></div></div><div>N</div></div> <div><div><div></div></div><div>0 25 50 Feet</div></div>	<div><div><div></div></div></div>	<div><div><div></div></div><div>MAP LOCATION</div><div><div><div></div></div><div>New York</div></div></div>	<div><div><div><div><div></div></div><div>NEXtera[®]</div><div>ENERGY</div><div>RESOURCES</div></div></div><div><div><div><div><div></div></div><div>DELINEATED WETLANDS</div><div>AND STREAMS</div><div>GARNET ENERGY CENTER, LLC</div><div>TOWN OF CONQUEST, NY</div><div>PAGE 223 OF 235</div></div></div><div><div><div>FIGURE 22-3</div><div>SEPTEMBER 2021</div></div></div><div><div>Map Produced by</div><div><div></div>TRC</div></div></div></div>
---	--	-----------------------------------	--	---

Data: TRC 2019-2021;
Base Map: NYS Office of Information Technology Services, GIS Program Office, 2019



Project Area	PV Panel Array
Limit of Disturbance (LOD)	
100-Ft Buffer Around LOD	
Wetland Boundary	
Delineated Wetland	
Predicted Wetland	
Security Fence	

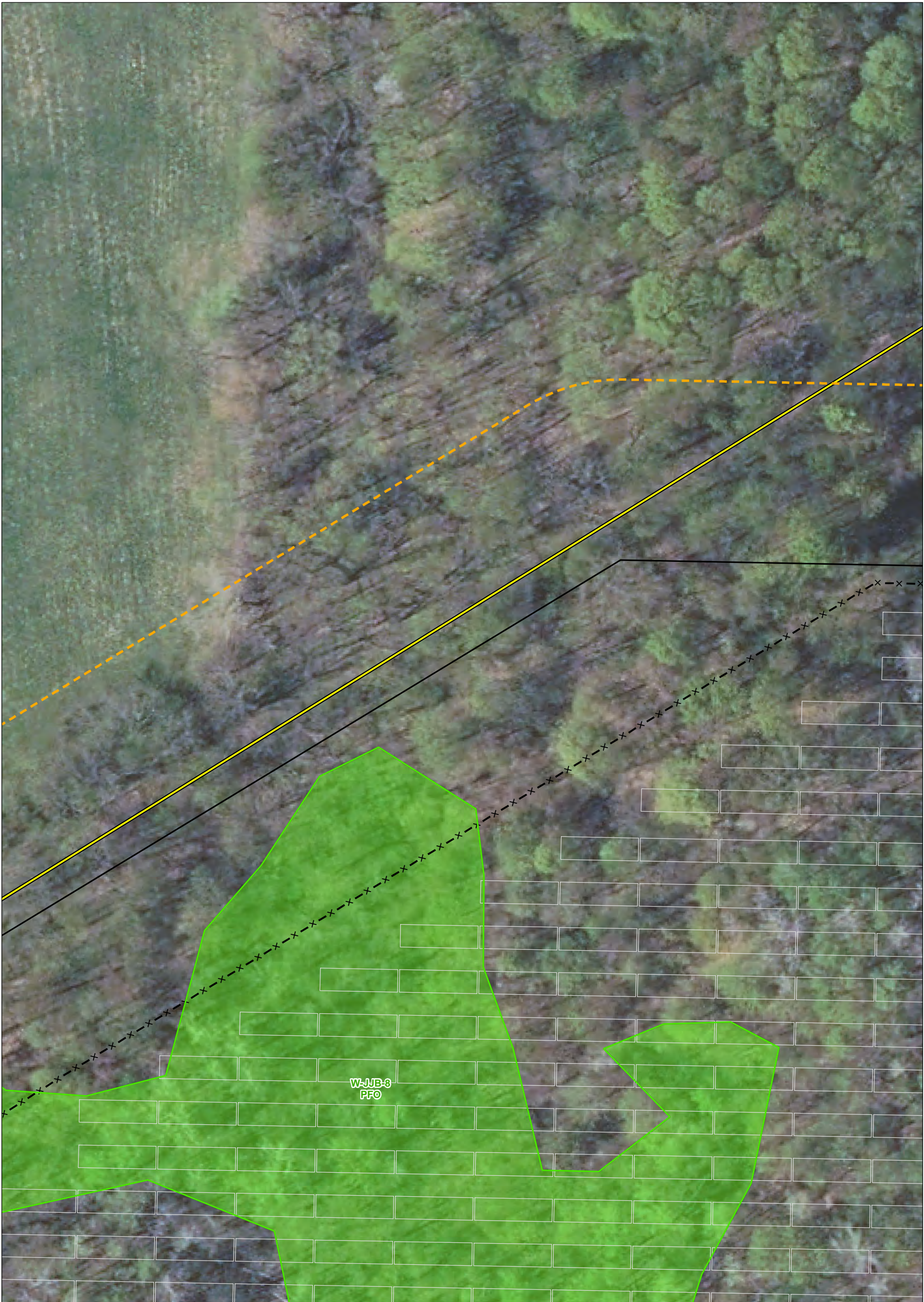
Data: TRC 2019-2021;
Base Map: NYS Office of Information Technology Services, GIS Program Office, 2019

0 25 50 Feet

MAP LOCATION

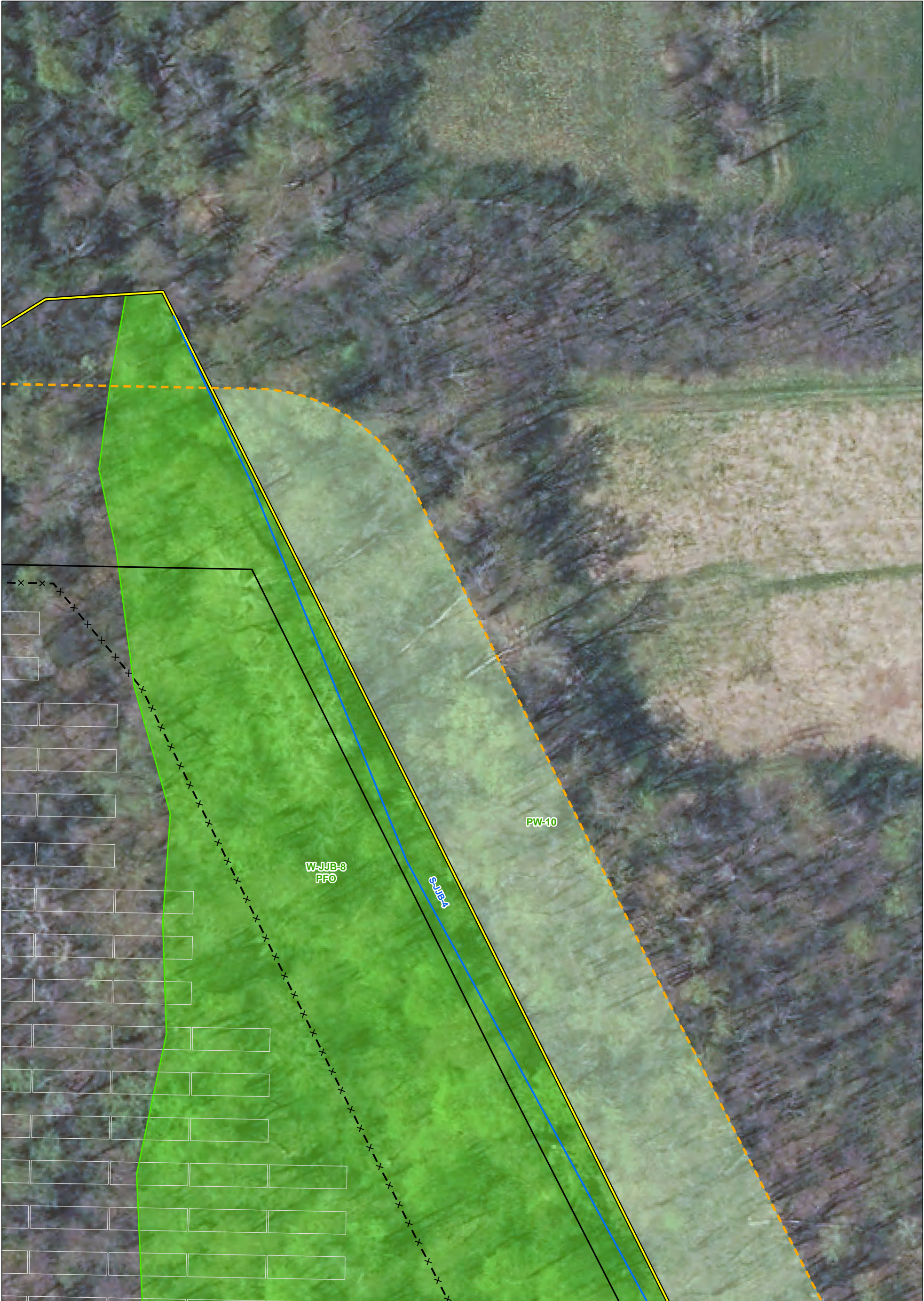
DELINEATED WETLANDS AND STREAMS
GARNET ENERGY CENTER, LLC
TOWN OF CONQUEST, NY
PAGE 224 OF 235

FIGURE 22-3	SEPTEMBER 2021
Map Produced by	



<p> Project Area</p> <p> Limit of Disturbance (LOD)</p> <p> 100-Ft Buffer Around LOD</p> <p> Wetland Boundary</p> <p> Delineated Wetland</p> <p> Security Fence</p> <p> PV Panel Array</p>	<p>0 25 50 Feet</p> <p></p>	<p></p>	<p>MAP LOCATION</p> <p></p>	<p></p> <p>DELINEATED WETLANDS AND STREAMS</p> <p>GARNET ENERGY CENTER, LLC</p> <p>TOWN OF CONQUEST, NY</p> <p>PAGE 225 OF 235</p> <p>FIGURE 22-3 SEPTEMBER 2021</p> <p>Map Produced by </p>
--	-----------------------------	---------	------------------------------------	---

Data: TRC 2019-2021;
Base Map: NYS Office of Information Technology Services, GIS Program Office, 2019



<ul style="list-style-type: none"> Project Area Limit of Disturbance (LOD) 100-Ft Buffer Around LOD Delineated Stream Wetland Boundary Delineated Wetland Predicted Wetland	<ul style="list-style-type: none"> Security Fence PV Panel Array	 0 25 50 Feet		MAP LOCATION 	 DELINEATED WETLANDS AND STREAMS GARNET ENERGY CENTER, LLC TOWN OF CONQUEST, NY PAGE 226 OF 235
<p>Data: TRC 2019-2021; Base Map: NYS Office of Information Technology Services, GIS Program Office, 2019</p>					<p>FIGURE 22-3 SEPTEMBER 2021</p> <p>Map Produced by TRC</p>



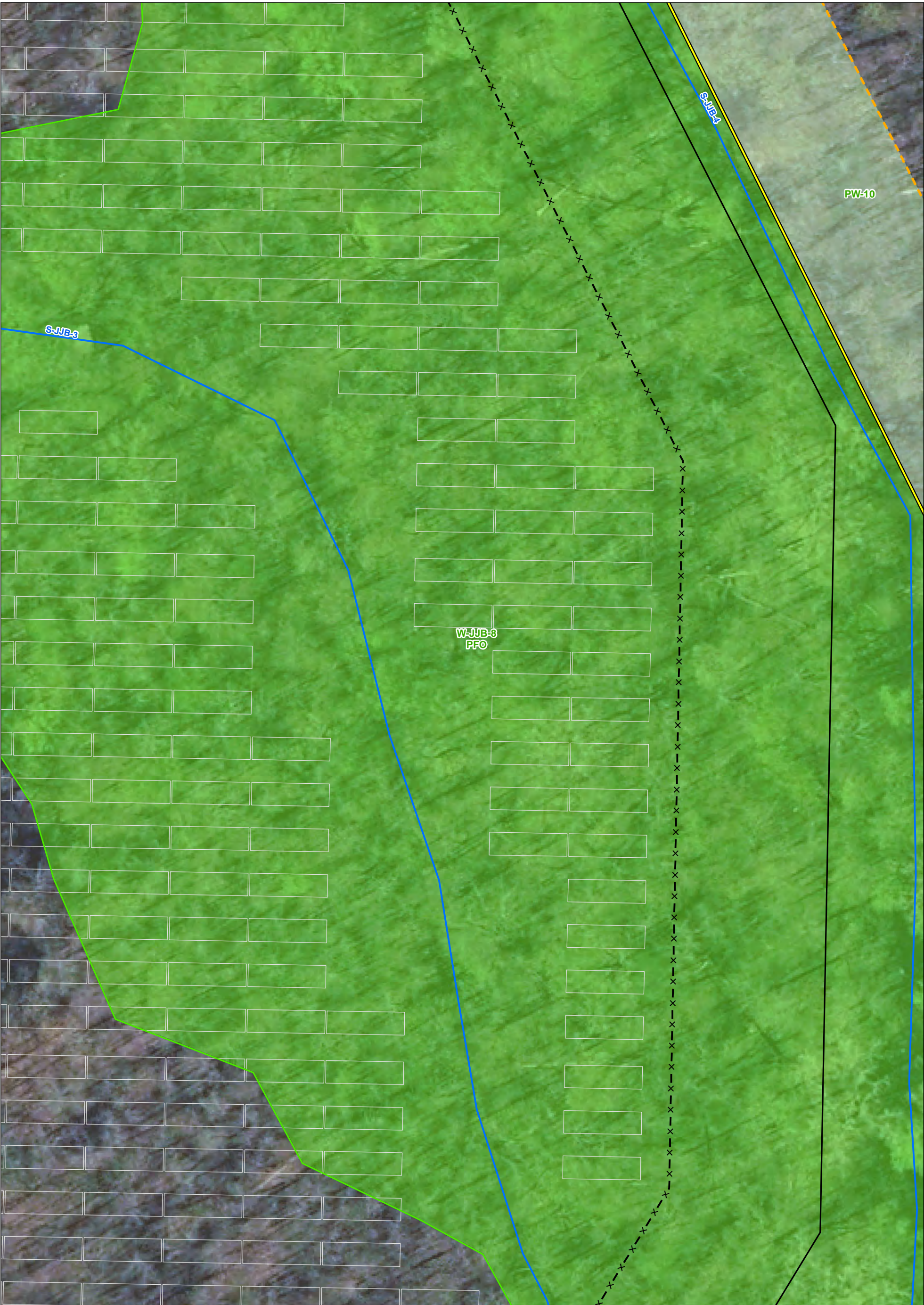
<ul style="list-style-type: none">Project AreaLimit of Disturbance (LOD)100-Ft Buffer Around LODInvasive SpeciesDelineated StreamPredicted StreamWetland Boundary	<ul style="list-style-type: none">Delineated WetlandPredicted WetlandSecurity FencePV Panel Array	<div>0 25 50 Feet</div> <div></div> <div></div>	<div>MAP LOCATION</div> <div></div>	<div></div> <div>DELINEATED WETLANDS AND STREAMS GARNET ENERGY CENTER, LLC TOWN OF CONQUEST, NY PAGE 227 OF 235</div> <div>FIGURE 22-3 SEPTEMBER 2021</div> <div>Map Produced by </div>
---	--	---	-------------------------------------	--

Data: TRC 2019-2021;
Base Map: NYS Office of Information Technology Services, GIS Program Office, 2019



<ul style="list-style-type: none"> Project Area Limit of Disturbance (LOD) 100-Ft Buffer Around LOD Invasive Species Delineated Stream Wetland Boundary Delineated Wetland	<ul style="list-style-type: none"> Buried Collector Line Storm Culvert Riprap Inverter Access Road PV Panel Array	<div></div> <div></div>	<div></div> <div><p>MAP LOCATION</p></div>	<div></div> <div><p>DELINEATED WETLANDS AND STREAMS GARNET ENERGY CENTER, LLC TOWN OF CONQUEST, NY PAGE 228 OF 235</p></div> <div><div>FIGURE 22-3</div><div>SEPTEMBER 2021</div></div> <div>Map Produced by </div>
--	--	-------------------------	---	--

Data: TRC 2019-2021;
Base Map: NYS Office of Information Technology Services, GIS Program Office, 2019



Project Area	Security Fence
Limit of Disturbance (LOD)	PV Panel Array
100-Ft Buffer Around LOD	
Delineated Stream	
Wetland Boundary	
Delineated Wetland	
Predicted Wetland	

Data: TRC 2019-2021;
Base Map: NYS Office of Information Technology Services, GIS Program Office, 2019

0 25 50 Feet

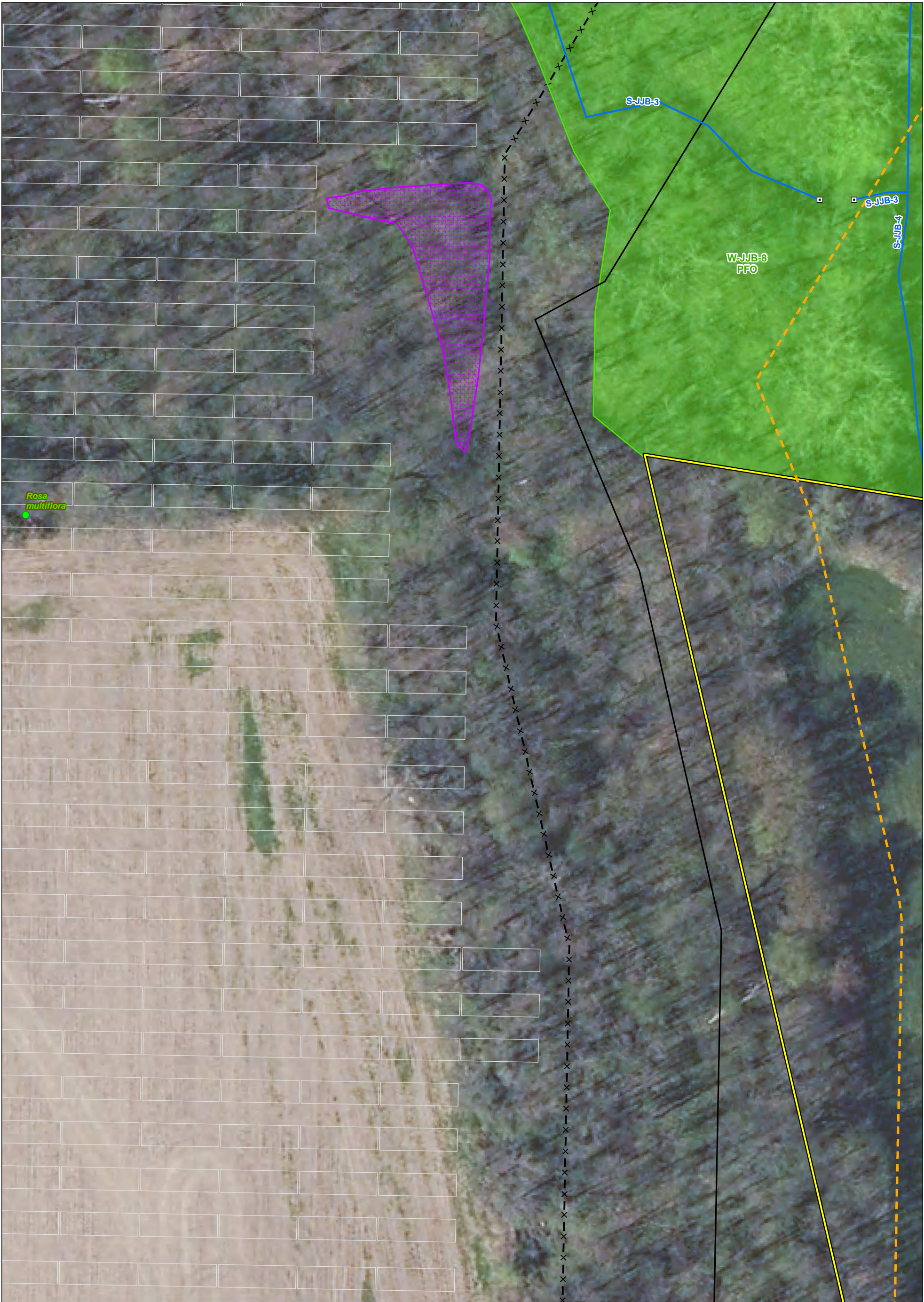
MAP LOCATION

DELINEATED WETLANDS AND STREAMS
GARNET ENERGY CENTER, LLC
TOWN OF CONQUEST, NY
PAGE 229 OF 235

FIGURE 22-3	SEPTEMBER 2021
Map Produced by	



<ul style="list-style-type: none"> Project Area Limit of Disturbance (LOD) 100-Ft Buffer Around LOD Delineated Stream Wetland Boundary Delineated Wetland Predicted Wetland	 		<p>MAP LOCATION</p>	<p> DELINEATED WETLANDS AND STREAMS GARNET ENERGY CENTER, LLC TOWN OF CONQUEST, NY PAGE 230 OF 235</p>
<p>Data: TRC 2019-2021; Base Map: NYS Office of Information Technology Services, GIS Program Office, 2019</p>				<p>FIGURE 22-3 SEPTEMBER 2021 Map Produced by </p>



Project Area	Delineated Wetland
Limit of Disturbance (LOD)	Predicted Wetland
100-Ft Buffer Around LOD	Security Fence
Invasive Species	Basin
Culvert	PV Panel Array
Delineated Stream	
Wetland Boundary	

Data: TRC 2019-2021;
Base Map: NYS Office of Information Technology Services, GIS Program Office, 2019

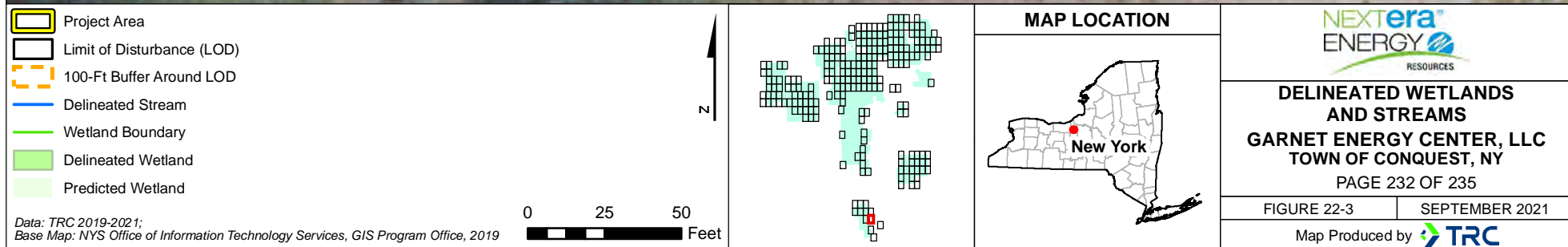

0 25 50 Feet

MAP LOCATION

DELINEATED WETLANDS AND STREAMS
GARNET ENERGY CENTER, LLC
TOWN OF CONQUEST, NY
PAGE 231 OF 235

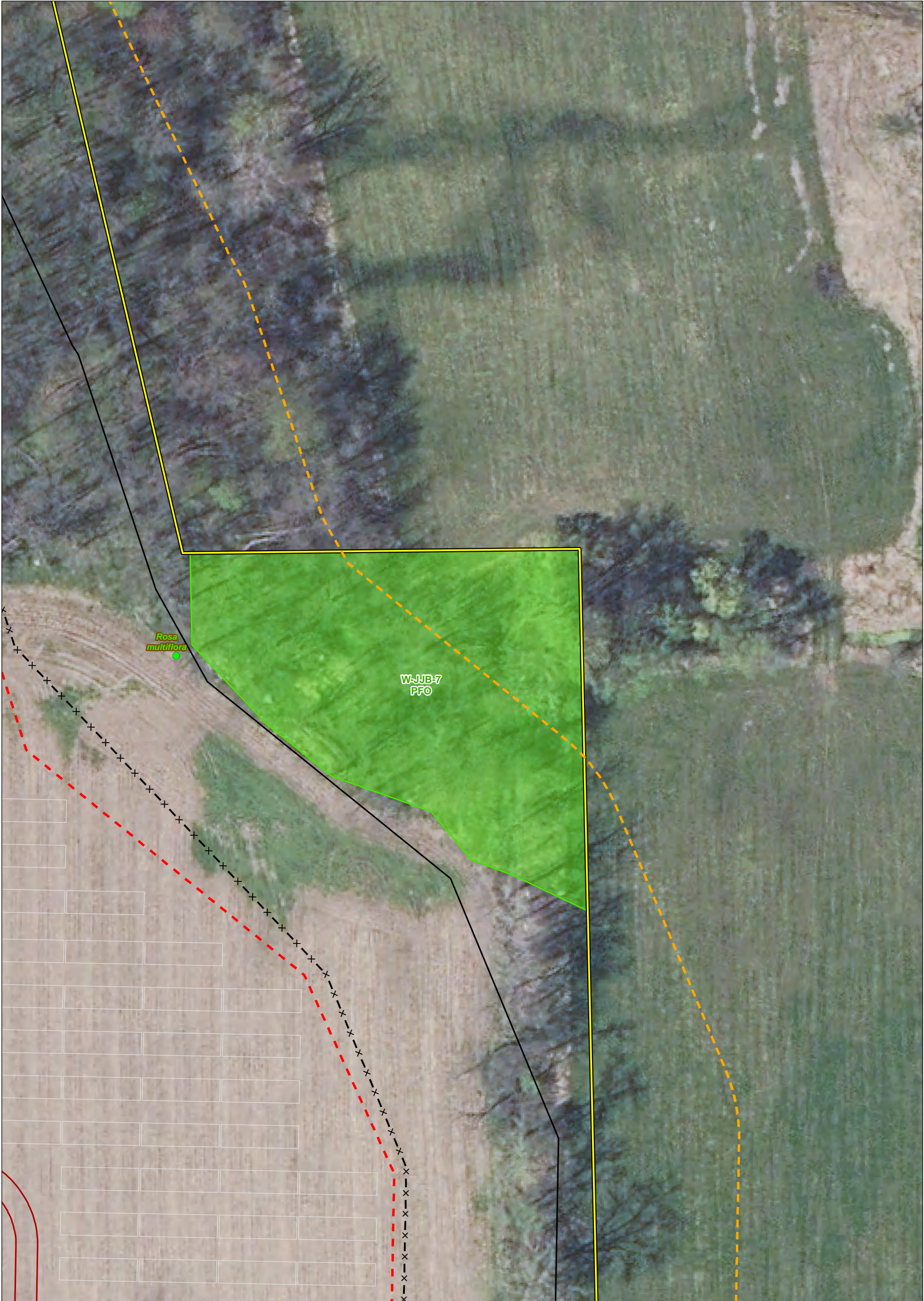
FIGURE 22-3 SEPTEMBER 2021

Map Produced by TRC





<p>Limit of Disturbance (LOD)</p> <p>100-Ft Buffer Around LOD</p> <p>Predicted Stream</p> <p>Buried Collector Line</p> <p>HDD Bore Pit</p> <p>HDD Bore Pit</p>	<p>0 25 50 Feet</p>	<p>MAP LOCATION</p>	<p>NEXTERA ENERGY RESOURCES</p> <p>DELINEATED WETLANDS AND STREAMS</p> <p>GARNET ENERGY CENTER, LLC</p> <p>TOWN OF CONQUEST, NY</p> <p>PAGE 233 OF 235</p> <p>FIGURE 22-3 SEPTEMBER 2021</p> <p>Map Produced by TRC</p>
--	---------------------	---------------------	--



<div><div><div><div></div></div><div>Project Area</div></div><div><div><div></div></div><div>Limit of Disturbance (LOD)</div></div><div><div><div></div></div><div>100-Ft Buffer Around LOD</div></div><div><div><div></div></div><div>Invasive Species</div></div><div><div><div></div></div><div>Wetland Boundary</div></div><div><div><div></div></div><div>Delineated Wetland</div></div><div><div><div></div></div><div>Buried Collector Line</div></div></div> <div><div><div><div></div></div><div>Security Fence</div></div><div><div><div></div></div><div>Access Road</div></div><div><div><div></div></div><div>PV Panel Array</div></div></div>	<div><div><div></div></div><div>N</div></div> <div><div><div></div></div><div>0 25 50 Feet</div></div>	<div><div><div></div></div><div>MAP LOCATION</div></div> <div><div><div></div></div><div>New York</div></div>	<div><div><div><div></div></div><div>NEXtera[®] ENERGY RESOURCES</div></div><div><div><div><div></div></div><div>DELINEATED WETLANDS AND STREAMS GARNET ENERGY CENTER, LLC TOWN OF CONQUEST, NY PAGE 234 OF 235</div></div><div><div><div>FIGURE 22-3</div><div>SEPTEMBER 2021</div></div><div><div>Map Produced by</div><div><div></div>TRC</div></div></div></div></div>
---	--	---	---

Data: TRC 2019-2021;
Base Map: NYS Office of Information Technology Services, GIS Program Office, 2019



<div><div><div></div><div></div><div></div><div></div><div></div></div><div><div></div><div></div><div></div><div></div><div></div></div><div><div></div><div></div><div></div><div></div><div></div></div><div><div></div><div></div><div></div><div></div><div></div></div><div><div></div><div></div><div></div><div></div><div></div></div></div> <div><div></div><div></div><div></div><div></div><div></div></div> <div><div></div><div></div><div></div><div></div><div></div></div> <div><div></div><div></div><div></div><div></div><div></div></div> <div><div></div><div></div><div></div><div></div><div></div></div>

</