

Project Area

100-Ft Buffer Around LOD

Invasive Species

Potential Vernal Pool

Culvert

Delineated Stream

Predicted Stream

Wetland Boundary

Delineated Wetland

Predicted Wetland

0

1,000

2,000

Feet

MAP LOCATION

New York

NEXTERA ENERGY RESOURCES

DELINEATED WETLANDS AND STREAMS

GARNET ENERGY CENTER, LLC

TOWN OF CONQUEST, NY

PAGE 1 OF 235

FIGURE 22-3

SEPTEMBER 2021



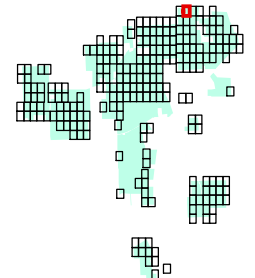



Map Produced by

TRC



<div><div><div></div></div><div>Project Area</div></div> <div><div><div></div></div><div>Limit of Disturbance (LOD)</div></div> <div><div><div></div></div><div>100-Ft Buffer Around LOD</div></div> <div><div><div></div></div><div>Wetland Boundary</div></div> <div><div><div></div></div><div>Delineated Wetland</div></div>	<div><div><div></div></div><div>N</div></div> <div><div><div></div></div><div>0 25 50 Feet</div></div>	<div><div><div></div></div><div></div></div>	<div><div><div></div></div><div>MAP LOCATION</div></div> <div><div><div></div></div><div>New York</div></div>		<div><div><div></div></div><div>NEXTERA ENERGY RESOURCES</div></div>
			<div><div><div></div></div><div>DELINEATED WETLANDS AND STREAMS</div></div>		
			<div><div><div></div></div><div>GARNET ENERGY CENTER, LLC</div></div>		
			<div><div><div></div></div><div>TOWN OF CONQUEST, NY</div></div>		
<div><div><div></div></div><div>PAGE 2 OF 235</div></div>		<div><div><div></div></div><div>FIGURE 22-3</div></div>		<div><div><div></div></div><div>SEPTEMBER 2021</div></div>	
<div><div><div></div></div><div>Data: TRC 2019-2021; Base Map: NYS Office of Information Technology Services, GIS Program Office, 2019</div></div>		<div><div><div></div></div><div>Map Produced by</div></div>		<div><div><div></div></div><div>TRC</div></div>	








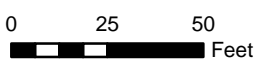
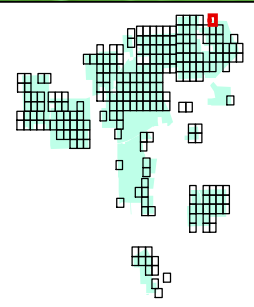





<ul style="list-style-type: none"> Project Area Limit of Disturbance (LOD) 100-Ft Buffer Around LOD Wetland Boundary Delineated Wetland Buried Collector Line Security Fence	<ul style="list-style-type: none"> Inverter Access Road PV Panel Array	 		MAP LOCATION 	 DELINEATED WETLANDS AND STREAMS GARNET ENERGY CENTER, LLC TOWN OF CONQUEST, NY PAGE 3 OF 235
<p>Data: TRC 2019-2021; Base Map: NYS Office of Information Technology Services, GIS Program Office, 2019</p>					<p>FIGURE 22-3 SEPTEMBER 2021</p> <p>Map Produced by </p>



<div><div><div><div><div></div><div>Project Area</div></div><div><div></div><div>Limit of Disturbance (LOD)</div></div><div><div></div><div>100-Ft Buffer Around LOD</div></div><div><div></div><div>Culvert</div></div><div><div></div><div>Wetland Boundary</div></div><div><div></div><div>Delineated Wetland</div></div><div><div></div><div>Predicted Wetland</div></div></div><div><div><div><div></div><div>Security Fence</div></div><div><div></div><div>PV Panel Array</div></div></div></div></div></div>	<div><div><div><div></div><div>N</div></div><div><div>0</div><div>25</div><div>50</div><div>Feet</div></div></div></div>	<div></div>	<div><div>MAP LOCATION</div><div></div></div>	<div><div><div><div><div><div>NEXtera</div><div>ENERGY</div><div>RESOURCES</div></div></div><div><div>DELINEATED WETLANDS AND STREAMS</div><div>GARNET ENERGY CENTER, LLC</div><div>TOWN OF CONQUEST, NY</div><div>PAGE 5 OF 235</div></div></div><div><div>FIGURE 22-3</div><div>SEPTEMBER 2021</div></div><div><div>Map Produced by</div><div></div></div></div></div>
--	--	-------------	---	--

Data: TRC 2019-2021;
Base Map: NYS Office of Information Technology Services, GIS Program Office, 2019



<p> Project Area</p> <p> Limit of Disturbance (LOD)</p> <p> Wetland Boundary</p> <p> Delineated Wetland</p> <p><small>Data: TRC 2019-2021; Base Map: NYS Office of Information Technology Services, GIS Program Office, 2019</small></p>	<p></p> <p></p> <p></p>	<p>MAP LOCATION</p> <p></p>	<p></p> <p>DELINEATED WETLANDS AND STREAMS</p> <p>GARNET ENERGY CENTER, LLC TOWN OF CONQUEST, NY</p> <p>PAGE 6 OF 235</p> <table border="1"><tr><td>FIGURE 22-3</td><td>SEPTEMBER 2021</td></tr><tr><td colspan="2">Map Produced by </td></tr></table>	FIGURE 22-3	SEPTEMBER 2021	Map Produced by 	
FIGURE 22-3	SEPTEMBER 2021						
Map Produced by 							



<div><div><div></div></div><div>Project Area</div></div> <div><div><div></div></div><div>Limit of Disturbance (LOD)</div></div> <div><div><div></div></div><div>Wetland Boundary</div></div> <div><div><div></div></div><div>Delineated Wetland</div></div>	<div><div><div></div></div><div>N</div></div> <div><div><div></div></div><div>0 25 50 Feet</div></div>	<div><div><div></div></div><div></div></div>	MAP LOCATION	
			<div><div><div></div></div><div>New York</div></div>	
			<div><div><div></div></div><div>SEPTEMBER 2021</div></div>	
			<div>Map Produced by <div><div></div></div> TRC</div>	

DELINEATED WETLANDS AND STREAMS

GARNET ENERGY CENTER, LLC

TOWN OF CONQUEST, NY

PAGE 7 OF 235

FIGURE 22-3



<p> Project Area</p> <p> Limit of Disturbance (LOD)</p> <p> 100-Ft Buffer Around LOD</p> <p> Wetland Boundary</p> <p> Delineated Wetland</p> <p> Predicted Wetland</p> <p></p> <p></p> <p><small>Data: TRC 2019-2021; Base Map: NYS Office of Information Technology Services, GIS Program Office, 2019</small></p>		<p>MAP LOCATION</p>	
			<p>DELINEATED WETLANDS AND STREAMS</p> <p>GARNET ENERGY CENTER, LLC</p> <p>TOWN OF CONQUEST, NY</p> <p>PAGE 8 OF 235</p>
			<p>FIGURE 22-3</p> <p>SEPTMBER 2021</p>
			<p>Map Produced by </p>



<div><div><div></div></div><div>Project Area</div></div> <div><div><div></div></div><div>Limit of Disturbance (LOD)</div></div> <div><div><div></div></div><div>100-Ft Buffer Around LOD</div></div> <div><div><div></div></div><div>Wetland Boundary</div></div> <div><div><div></div></div><div>Delineated Wetland</div></div>	<div><div><div></div></div><div>N</div></div> <div><div><div></div></div><div>02550</div></div> <div><div></div><div>Feet</div></div>	<div><div><div></div></div></div>	<div><div>MAP LOCATION</div><div><div></div><div>New York</div></div></div>	<div><div><div><div>NEXTERA[®]</div><div>ENERGY</div><div>RESOURCES</div></div></div><div><div>DELINEATED WETLANDS AND STREAMS</div><div>GARNET ENERGY CENTER, LLC</div><div>TOWN OF CONQUEST, NY</div><div>PAGE 9 OF 235</div></div><div><div>FIGURE 22-3</div><div>SEPTEMBER 2021</div></div><div><div>Map Produced by</div><div><div>TRC</div></div></div></div>
--	---	-----------------------------------	---	--



<div><div><div></div></div><div>Project Area</div></div> <div><div><div></div></div><div>Limit of Disturbance (LOD)</div></div> <div><div><div></div></div><div>Wetland Boundary</div></div> <div><div><div></div></div><div>Delineated Wetland</div></div>	<div><div><div></div></div><div>N</div></div> <div><div><div></div></div><div>0 25 50 Feet</div></div>	<div><div><div></div></div><div></div></div>	<div><div><div></div></div><div>MAP LOCATION</div></div>		<div><div><div></div></div><div>NEXTERA ENERGY RESOURCES</div></div>	
			<div><div><div></div></div><div></div></div>		<div><div><div></div></div><div>DELINEATED WETLANDS AND STREAMS</div></div>	
			<div><div><div></div></div><div>GARNET ENERGY CENTER, LLC</div></div>		<div><div><div></div></div><div>TOWN OF CONQUEST, NY</div></div>	
			<div><div><div></div></div><div>PAGE 11 OF 235</div></div>		<div><div><div></div></div><div>FIGURE 22-3</div></div>	
<div><div><div></div></div><div>Base Map: NYS Office of Information Technology Services, GIS Program Office, 2019</div></div>		<div><div><div></div></div><div>Map Produced by</div></div>		<div><div><div></div></div><div>TRC</div></div>		



<div><div><div></div></div><div>Project Area</div></div> <div><div><div></div></div><div>Limit of Disturbance (LOD)</div></div> <div><div><div></div></div><div>Wetland Boundary</div></div> <div><div><div></div></div><div>Delineated Wetland</div></div>	<div><div><div></div></div><div>N</div></div> <div><div><div></div></div><div>0 25 50 Feet</div></div>	<div><div><div></div></div><div>MAP LOCATION</div></div> <div><div><div></div></div><div>New York</div></div>	<div><div><div></div></div><div>NEXTERA ENERGY RESOURCES</div></div>
			<div><div><div></div></div><div>DELINEATED WETLANDS AND STREAMS</div></div>
			<div><div><div></div></div><div>GARNET ENERGY CENTER, LLC</div></div>
			<div><div><div></div></div><div>TOWN OF CONQUEST, NY</div></div>
<div><div><div></div></div><div>FIGURE 22-3</div></div> <div><div><div></div></div><div>SEPTEMBER 2021</div></div>			
<div><div><div></div></div><div>Map Produced by</div></div> <div><div><div></div></div><div>TRC</div></div>			



<div><div><div></div></div><div>Project Area</div></div> <div><div><div></div></div><div>Limit of Disturbance (LOD)</div></div> <div><div><div></div></div><div>100-Ft Buffer Around LOD</div></div> <div><div><div></div></div><div>Wetland Boundary</div></div> <div><div><div></div></div><div>Delineated Wetland</div></div>	<div><div><div></div></div><div>N</div></div> <div><div><div></div></div><div>0 25 50 Feet</div></div>	<div><div><div></div></div><div></div></div>	<div><div><div></div></div><div>MAP LOCATION</div></div> <div><div><div></div></div><div>New York</div></div>		<div><div><div></div></div><div>NEXTERA ENERGY RESOURCES</div></div>
			<div><div><div></div></div><div>DELINEATED WETLANDS AND STREAMS</div></div>		
			<div><div><div></div></div><div>GARNET ENERGY CENTER, LLC</div></div>		
			<div><div><div></div></div><div>TOWN OF CONQUEST, NY</div></div>		
<div><div><div></div></div><div>PAGE 14 OF 235</div></div>			<div><div><div></div></div><div>FIGURE 22-3</div></div>		<div><div><div></div></div><div>SEPTEMBER 2021</div></div>
<div><div><div></div></div><div>Data: TRC 2019-2021; Base Map: NYS Office of Information Technology Services, GIS Program Office, 2019</div></div>		<div><div><div></div></div><div>Map Produced by</div></div> <div><div><div></div></div><div>TRC</div></div>			




<div><div><div></div></div><div>Project Area</div></div> <div><div><div></div></div><div>Limit of Disturbance (LOD)</div></div> <div><div><div></div></div><div>100-Ft Buffer Around LOD</div></div> <div><div><div></div></div><div>Wetland Boundary</div></div> <div><div><div></div></div><div>Delineated Wetland</div></div> <div><div><div></div></div><div>Security Fence</div></div> <div><div><div></div></div><div>PV Panel Array</div></div>	<div><div><div></div></div><div>N</div></div> <div><div><div></div></div><div>0 25 50 Feet</div></div>	<div><div><div></div></div><div></div></div>	<div><div><div></div></div><div>MAP LOCATION</div></div> <div><div><div></div></div><div>New York</div></div>	<div><div><div></div></div><div>NEXTERA ENERGY RESOURCES</div></div> <div><div><div></div></div><div>DELINEATED WETLANDS AND STREAMS</div></div> <div><div><div></div></div><div>GARNET ENERGY CENTER, LLC</div></div> <div><div><div></div></div><div>TOWN OF CONQUEST, NY</div></div> <div><div><div></div></div><div>PAGE 15 OF 235</div></div>
			<div><div><div></div></div><div>FIGURE 22-3</div></div>	<div><div><div></div></div><div>SEPTEMBER 2021</div></div>
			<div><div><div></div></div><div>Map Produced by</div></div> <div><div><div></div></div><div>TRC</div></div>	



<p> Project Area</p> <p> Limit of Disturbance (LOD)</p> <p> 100-Ft Buffer Around LOD</p> <p> Wetland Boundary</p> <p> Delineated Wetland</p> <p> Security Fence</p>	<p>0 25 50 Feet</p>	<p></p>	<p>MAP LOCATION</p> <p></p>	<p></p> <p>DELINEATED WETLANDS AND STREAMS</p> <p>GARNET ENERGY CENTER, LLC</p> <p>TOWN OF CONQUEST, NY</p> <p>PAGE 16 OF 235</p>
<p>Data: TRC 2019-2021; Base Map: NYS Office of Information Technology Services, GIS Program Office, 2019</p>		<p>FIGURE 22-3 SEPTEMBER 2021</p> <p>Map Produced by </p>		



<p> Project Area</p> <p> Limit of Disturbance (LOD)</p> <p> Invasive Species</p> <p> Wetland Boundary</p> <p> Delineated Wetland</p>	<p>0 25 50 Feet</p> <p></p>	<p></p>	<p>MAP LOCATION</p> <p></p>	<p></p> <p>DELINEATED WETLANDS AND STREAMS</p> <p>GARNET ENERGY CENTER, LLC</p> <p>TOWN OF CONQUEST, NY</p> <p>PAGE 17 OF 235</p>
<p>Data: TRC 2019-2021; Base Map: NYS Office of Information Technology Services, GIS Program Office, 2019</p>		<p>FIGURE 22-3 SEPTEMBER 2021</p> <p>Map Produced by </p>		



Project Area

Limit of Disturbance (LOD)

100-Ft Buffer Around LOD

Potential Vernal Pool

Wetland Boundary

Delineated Wetland

Security Fence

PV Panel Array

N

02550

Feet

MAP LOCATION

DELINEATED WETLANDS
AND STREAMS

GARNET ENERGY CENTER, LLC

TOWN OF CONQUEST, NY






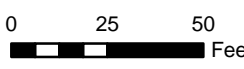
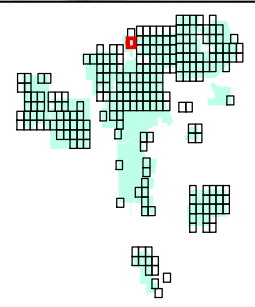





PAGE 19 OF 235


FIGURE 22-3

SEPTEMBER 2021

Map Produced by



<p> Project Area</p> <p> Limit of Disturbance (LOD)</p> <p> Wetland Boundary</p> <p> Delineated Wetland</p> <p></p> <p></p> <p><small>Data: TRC 2019-2021; Base Map: NYS Office of Information Technology Services, GIS Program Office, 2019</small></p>		<p>MAP LOCATION</p> 	<p></p> <p>DELINEATED WETLANDS AND STREAMS</p> <p>GARNET ENERGY CENTER, LLC</p> <p>TOWN OF CONQUEST, NY</p> <p>PAGE 20 OF 235</p> <table border="1"><tr><td>FIGURE 22-3</td><td>SEPTEMBER 2021</td></tr><tr><td colspan="2">Map Produced by </td></tr></table>	FIGURE 22-3	SEPTEMBER 2021	Map Produced by 	
FIGURE 22-3	SEPTEMBER 2021						
Map Produced by 							



Project Area	 0 25 50 Feet		MAP LOCATION		
Limit of Disturbance (LOD)					
100-Ft Buffer Around LOD					DELINEATED WETLANDS AND STREAMS
Wetland Boundary					GARNET ENERGY CENTER, LLC
Delineated Wetland					TOWN OF CONQUEST, NY
Security Fence					PAGE 21 OF 235
PV Panel Array					FIGURE 22-3 SEPTEMBER 2021
<small>Data: TRC 2019-2021; Base Map: NYS Office of Information Technology Services, GIS Program Office, 2019</small>					Map Produced by



<div><div><div></div></div><div>Project Area</div></div> <div><div><div></div></div><div>Limit of Disturbance (LOD)</div></div> <div><div><div></div></div><div>100-Ft Buffer Around LOD</div></div> <div><div><div></div></div><div>Wetland Boundary</div></div> <div><div><div></div></div><div>Delineated Wetland</div></div> <div><div><div></div></div><div>Security Fence</div></div> <div><div><div></div></div><div>PV Panel Array</div></div>	<div><div><div></div></div><div>N</div></div> <div><div><div></div></div><div>0 25 50 Feet</div></div>	<div><div><div></div></div><div></div></div>	<div><div><div></div></div><div>MAP LOCATION</div></div> <div><div><div></div></div><div>New York</div></div>	<div><div><div></div></div><div>NEXTERA ENERGY RESOURCES</div></div> <div><div><div></div></div><div>DELINEATED WETLANDS AND STREAMS</div></div> <div><div><div></div></div><div>GARNET ENERGY CENTER, LLC</div></div> <div><div><div></div></div><div>TOWN OF CONQUEST, NY</div></div> <div><div><div></div></div><div>PAGE 22 OF 235</div></div> <div><div><div></div></div><div>FIGURE 22-3</div></div> <div><div><div></div></div><div>SEPTEMBER 2021</div></div> <div><div><div></div></div><div>Map Produced by</div></div> <div><div><div></div></div><div>TRC</div></div>
--	--	--	---	---



<div><div><div></div></div><div>Project Area</div></div> <div><div><div></div></div><div>Limit of Disturbance (LOD)</div></div> <div><div><div></div></div><div>Wetland Boundary</div></div> <div><div><div></div></div><div>Delineated Wetland</div></div>	<div><div><div></div></div><div>N</div></div> <div><div><div></div></div><div>0 25 50 Feet</div></div>	<div><div><div></div></div><div></div></div>	<div><div><div></div></div><div>MAP LOCATION</div></div>		<div><div><div></div></div><div>NEXTERA ENERGY RESOURCES</div></div>	
			<div><div><div></div></div><div></div></div>		<div><div><div></div></div><div>DELINEATED WETLANDS AND STREAMS</div></div>	
			<div><div><div></div></div><div>New York</div></div>		<div><div><div></div></div><div>GARNET ENERGY CENTER, LLC</div></div>	
			<div><div><div></div></div><div></div></div>		<div><div><div></div></div><div>TOWN OF CONQUEST, NY</div></div>	
<div><div><div></div></div><div>FIGURE 22-3</div></div>		<div><div><div></div></div><div>SEPTEMBER 2021</div></div>				
<div><div><div></div></div><div>Map Produced by</div></div>		<div><div><div></div></div><div>TRC</div></div>				



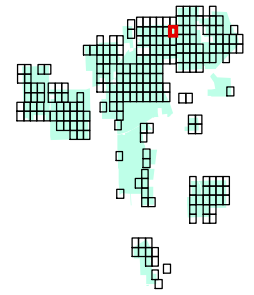



Data: TRC 2019-2021;
Base Map: NYS Office of Information Technology Services, GIS Program Office, 2019



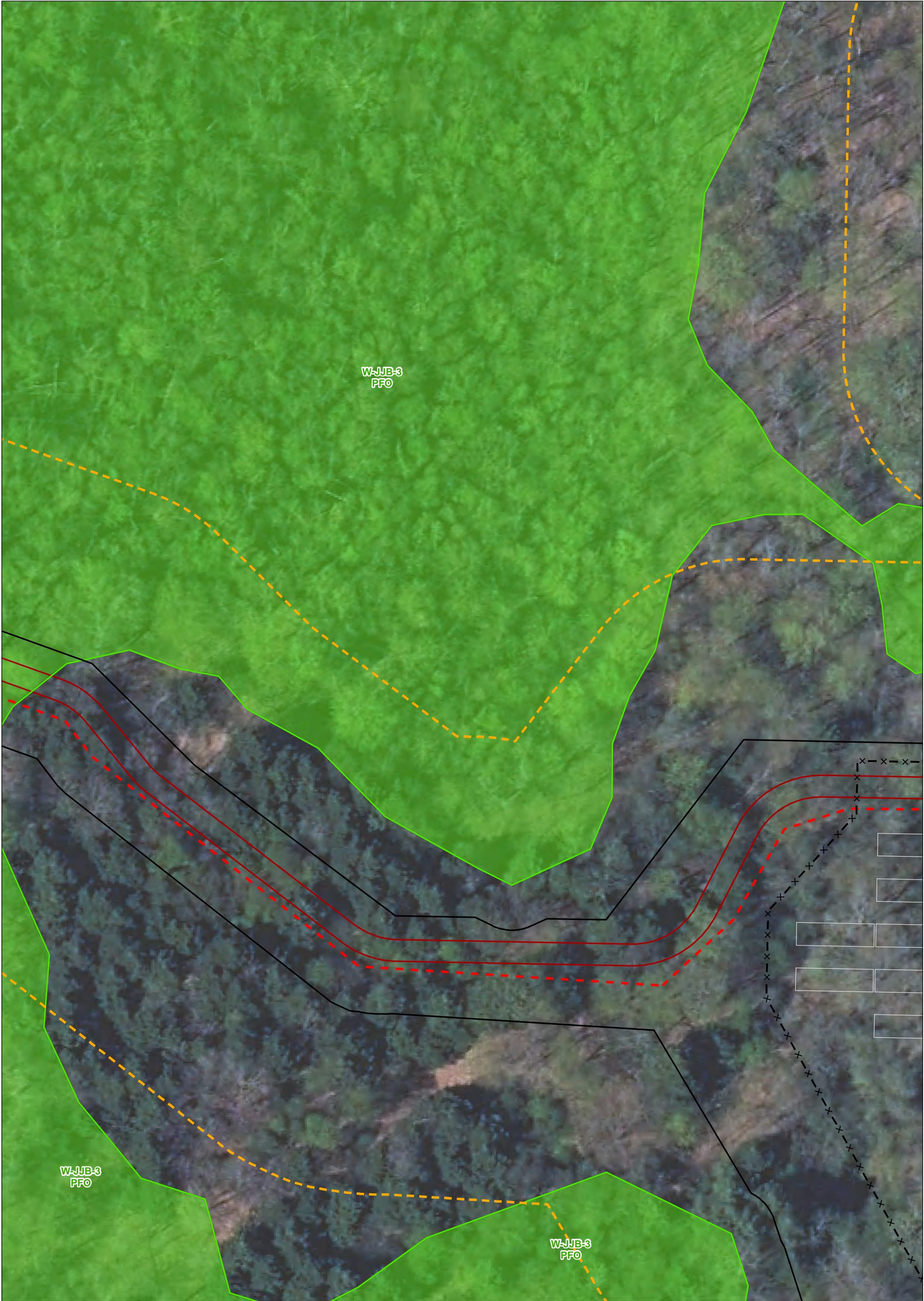
<div><div><div></div></div><div>Project Area</div></div> <div><div><div></div></div><div>Limit of Disturbance (LOD)</div></div> <div><div><div></div></div><div>100-Ft Buffer Around LOD</div></div> <div><div><div></div></div><div>Wetland Boundary</div></div> <div><div><div></div></div><div>Delineated Wetland</div></div> <div><div><div></div></div><div>Security Fence</div></div> <div><div><div></div></div><div>PV Panel Array</div></div>	<div><div><div></div></div><div>02550</div><div>Feet</div></div> <div><div><div></div></div><div>N</div></div>	<div><div><div></div></div></div>	<div><div><div></div></div><div>MAP LOCATION</div><div><div><div></div></div><div>New York</div></div></div>	<div><div><div><div><div></div></div><div>NEXtera[®]</div><div>ENERGY</div><div>RESOURCES</div></div></div><div><div><div><div><div></div></div><div>DELINEATED WETLANDS</div><div>AND STREAMS</div><div>GARNET ENERGY CENTER, LLC</div><div>TOWN OF CONQUEST, NY</div><div>PAGE 25 OF 235</div></div></div><div><div><div>FIGURE 22-3</div><div>SEPTEMBER 2021</div></div></div><div><div>Map Produced by</div><div><div></div>TRC</div></div></div></div>
--	--	-----------------------------------	--	--










Data: TRC 2019-2021;
Base Map: NYS Office of Information Technology Services, GIS Program Office, 2019



<ul style="list-style-type: none">Project AreaLimit of Disturbance (LOD)100-Ft Buffer Around LODPotential Vernal PoolWetland BoundaryDelineated WetlandBuried Collector Line	<ul style="list-style-type: none">Access Road	 		MAP LOCATION 	 DELINEATED WETLANDS AND STREAMS GARNET ENERGY CENTER, LLC TOWN OF CONQUEST, NY PAGE 26 OF 235 FIGURE 22-3 SEPTEMBER 2021 Map Produced by 
--	---	--	--	--	---

Data: TRC 2019-2021;
Base Map: NYS Office of Information Technology Services, GIS Program Office, 2019




 Project Area	 Access Road
 Limit of Disturbance (LOD)	 PV Panel Array
 100-Ft Buffer Around LOD	
 Wetland Boundary	
 Delineated Wetland	
 Buried Collector Line	
 Security Fence	

Data: TRC 2019-2021;
Base Map: NYS Office of Information Technology Services, GIS Program Office, 2019

0 25 50 Feet

MAP LOCATION



NEXTERA[®]
ENERGY
RESOURCES

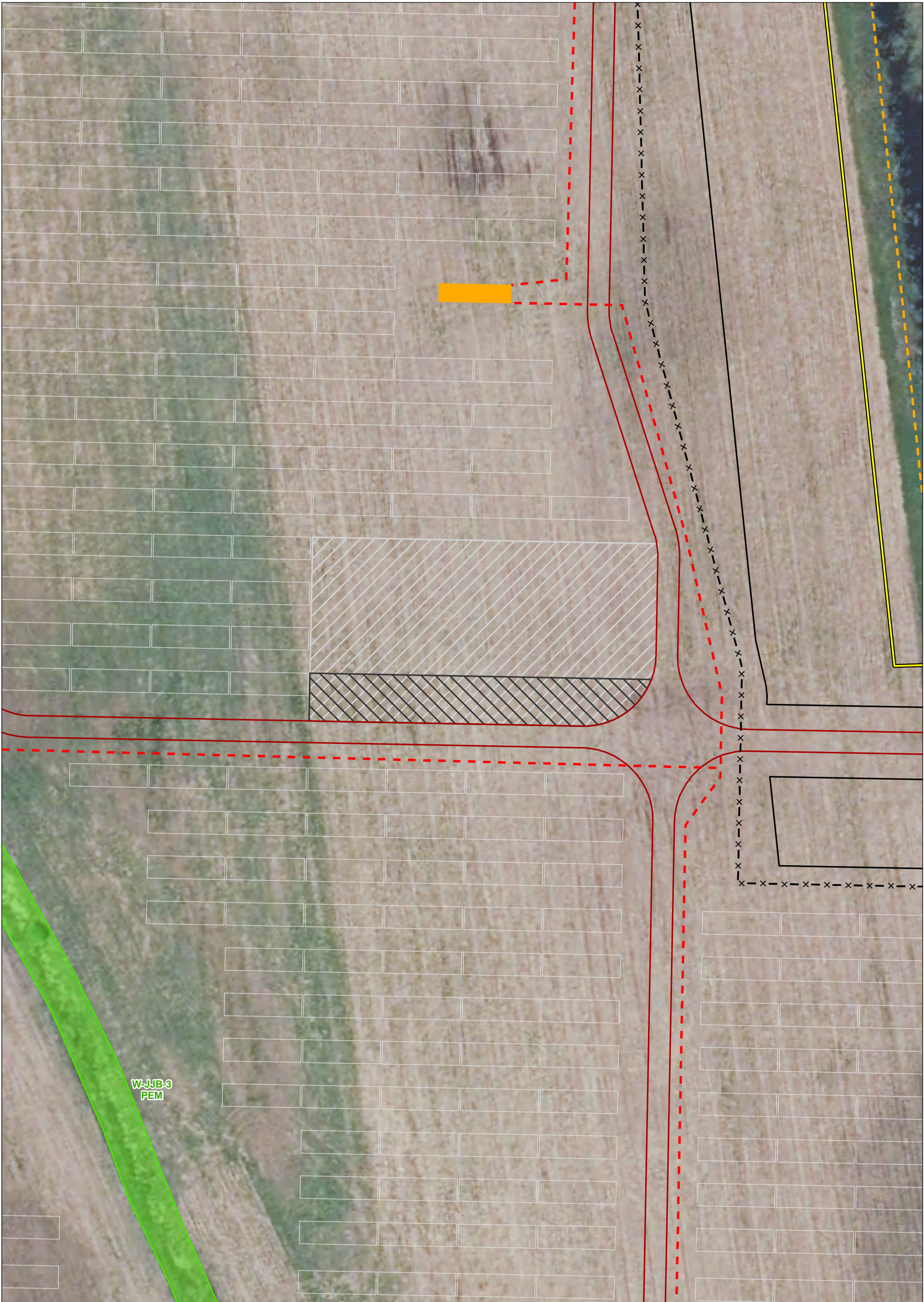
**DELINEATED WETLANDS
AND STREAMS**
GARNET ENERGY CENTER, LLC
TOWN OF CONQUEST, NY
PAGE 27 OF 235

FIGURE 22-3 SEPTEMBER 2021

Map Produced by **TRC**



<p> Project Area</p> <p> Limit of Disturbance (LOD)</p> <p> 100-Ft Buffer Around LOD</p> <p> Wetland Boundary</p> <p> Delineated Wetland</p> <p> Buried Collector Line</p> <p> Security Fence</p>	<p> Access Road</p> <p> PV Panel Array</p>	<p>MAP LOCATION</p>	<p></p> <p>DELINEATED WETLANDS AND STREAMS</p> <p>GARNET ENERGY CENTER, LLC</p> <p>TOWN OF CONQUEST, NY</p> <p>PAGE 28 OF 235</p>	
<p>Data: TRC 2019-2021; Base Map: NYS Office of Information Technology Services, GIS Program Office, 2019</p> <p>0 25 50 Feet</p>			<p>FIGURE 22-3 SEPTEMBER 2021</p>	
			<p>Map Produced by </p>	



Project Area	Inverter
Limit of Disturbance (LOD)	Access Road
100-Ft Buffer Around LOD	Laydown Yard
Wetland Boundary	Parking Area
Delineated Wetland	PV Panel Array
Buried Collector Line	
Security Fence	

Data: TRC 2019-2021;
Base Map: NYS Office of Information Technology Services, GIS Program Office, 2019

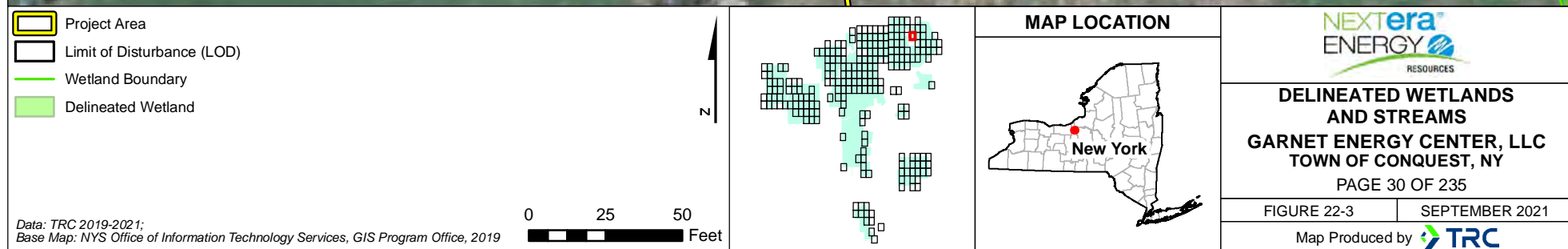
0 25 50 Feet


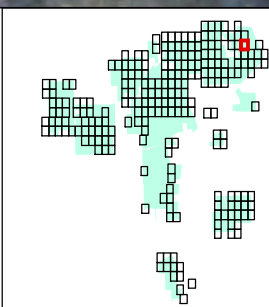

MAP LOCATION

DELINEATED WETLANDS AND STREAMS
GARNET ENERGY CENTER, LLC
TOWN OF CONQUEST, NY
PAGE 29 OF 235

FIGURE 22-3 SEPTEMBER 2021

Map Produced by TRC







Project Area	Buried Collector Line	PV Panel Array
Limit of Disturbance (LOD)	Security Fence	Storm Culvert
100-Ft Buffer Around LOD	Riprap	Access Road
Culvert	Laydown Yard	Parking Area
Wetland Boundary		
Delineated Wetland		
Predicted Wetland		

Data: TRC 2019-2021;
Base Map: NYS Office of Information Technology Services, GIS Program Office, 2019

0 25 50 Feet

MAP LOCATION

NEXTERA ENERGY RESOURCES

DELINEATED WETLANDS AND STREAMS

GARNET ENERGY CENTER, LLC

TOWN OF CONQUEST, NY

PAGE 33 OF 235

FIGURE 22-3 SEPTEMBER 2021

Map Produced by **TRC**



Project Area	Security Fence
Limit of Disturbance (LOD)	PV Panel Array
100-Ft Buffer Around LOD	
Delineated Stream	
Wetland Boundary	
Delineated Wetland	
Predicted Wetland	

Data: TRC 2019-2021;
Base Map: NYS Office of Information Technology Services, GIS Program Office, 2019

0 25 50 Feet

MAP LOCATION

NEXTERA
ENERGY
RESOURCES

**DELINEATED WETLANDS
AND STREAMS**
GARNET ENERGY CENTER, LLC
TOWN OF CONQUEST, NY
PAGE 35 OF 235

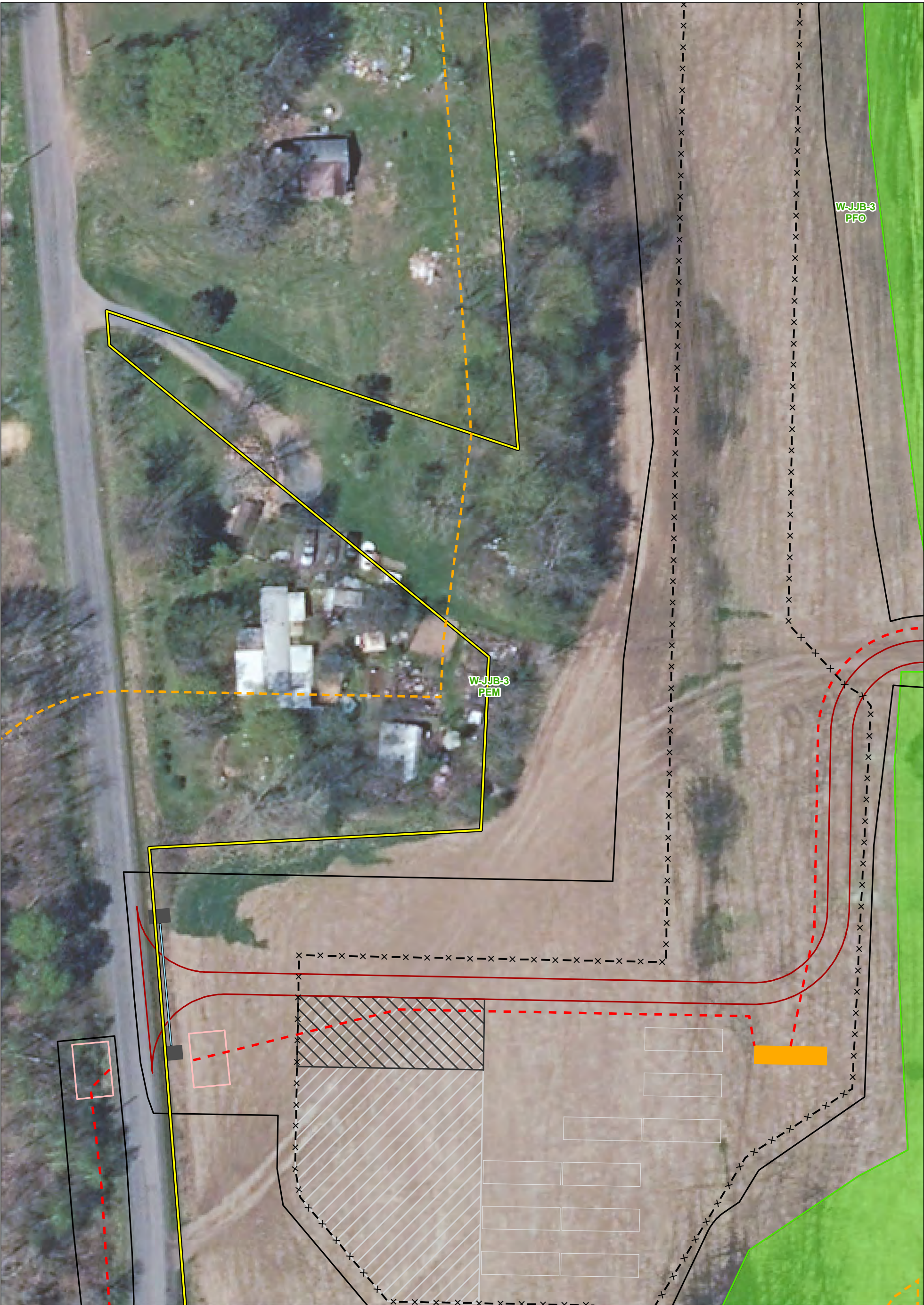
FIGURE 22-3 | SEPTEMBER 2021

Map Produced by **TRC**



<div><div><div><div><div></div><div>Project Area</div></div><div><div></div><div>Limit of Disturbance (LOD)</div></div><div><div></div><div>100-Ft Buffer Around LOD</div></div><div><div></div><div>Delineated Stream</div></div><div><div></div><div>Wetland Boundary</div></div><div><div></div><div>Delineated Wetland</div></div><div><div></div><div>Predicted Wetland</div></div></div><div><div><div>X</div><div>Security Fence</div></div></div></div></div>	<div><div><div><div></div><div>N</div></div><div><div>0</div><div>25</div><div>50</div><div>Feet</div></div></div></div>	<div></div>	<div><div>MAP LOCATION</div><div></div></div>	<div><div><div><div><div><div>NEXtera</div><div>ENERGY</div><div>RESOURCES</div></div></div><div><div>DELINEATED WETLANDS AND STREAMS</div><div>GARNET ENERGY CENTER, LLC</div><div>TOWN OF CONQUEST, NY</div><div>PAGE 36 OF 235</div></div></div><div><div>FIGURE 22-3</div><div>SEPTEMBER 2021</div></div><div><div>Map Produced by</div><div></div></div></div></div>
---	--	-------------	---	---

Data: TRC 2019-2021;
Base Map: NYS Office of Information Technology Services, GIS Program Office, 2019



Project Area	HDD Bore Pit	Parking Area
Limit of Disturbance (LOD)	Storm Culvert	PV Panel Array
100-Ft Buffer Around LOD	Riprap	
Wetland Boundary	Inverter	
Delineated Wetland	Access Road	
Buried Collector Line	HDD Bore Pit	
Security Fence	Laydown Yard	

Data: TRC 2019-2021;
Base Map: NYS Office of Information Technology Services, GIS Program Office, 2019

0 25 50 Feet

MAP LOCATION

DELINEATED WETLANDS AND STREAMS
GARNET ENERGY CENTER, LLC
TOWN OF CONQUEST, NY
PAGE 37 OF 235

FIGURE 22-3 SEPTEMBER 2021

Map Produced by TRC



Project Area	Buried Collector Line
Limit of Disturbance (LOD)	Security Fence
100-Ft Buffer Around LOD	Access Road
Invasive Species	Basin
Culvert	PV Panel Array
Wetland Boundary	
Delineated Wetland	

Data: TRC 2019-2021;
Base Map: NYS Office of Information Technology Services, GIS Program Office, 2019

0 25 50 Feet

N

MAP LOCATION

DELINEATED WETLANDS AND STREAMS
GARNET ENERGY CENTER, LLC
TOWN OF CONQUEST, NY
PAGE 38 OF 235

FIGURE 22-3 SEPTEMBER 2021

Map Produced by TRC



<div><div><div></div></div><div>Project Area</div></div> <div><div><div></div></div><div>Limit of Disturbance (LOD)</div></div> <div><div><div></div></div><div>100-Ft Buffer Around LOD</div></div> <div><div><div></div></div><div>Wetland Boundary</div></div> <div><div><div></div></div><div>Delineated Wetland</div></div> <div><div><div></div></div><div>Buried Collector Line</div></div> <div><div><div></div></div><div>Security Fence</div></div>	<div><div><div></div></div><div>PV Panel Array</div></div>	<div><div><div></div></div><div>N</div></div> <div><div><div></div></div><div>02550</div></div> <div><div></div><div>Feet</div></div>	<div><div><div></div></div></div>	<div><div><div></div></div><div>MAP LOCATION</div><div><div><div></div></div><div>New York</div></div></div>	<div><div><div><div></div></div><div>NEXtera[®]</div><div>ENERGY</div><div>RESOURCES</div></div><div><div><div><div></div></div><div>DELINEATED WETLANDS</div><div>AND STREAMS</div><div>GARNET ENERGY CENTER, LLC</div><div>TOWN OF CONQUEST, NY</div><div>PAGE 39 OF 235</div></div><div><div>FIGURE 22-3</div><div>SEPTEMBER 2021</div></div><div><div>Map Produced by</div><div><div></div>TRC</div></div></div></div>
---	--	---	-----------------------------------	--	---

Data: TRC 2019-2021;
Base Map: NYS Office of Information Technology Services, GIS Program Office, 2019













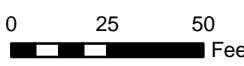
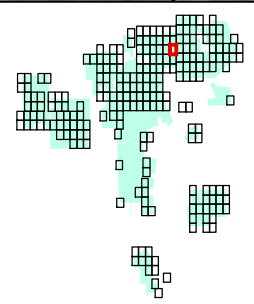



<p> Project Area</p> <p> Limit of Disturbance (LOD)</p> <p> 100-Ft Buffer Around LOD</p> <p> Wetland Boundary</p> <p> Delineated Wetland</p> <p> Security Fence</p>	<p>0 25 50 Feet</p> <p></p> <p></p>	<p>MAP LOCATION</p> <p></p>	<p></p> <p>DELINEATED WETLANDS AND STREAMS</p> <p>GARNET ENERGY CENTER, LLC</p> <p>TOWN OF CONQUEST, NY</p> <p>PAGE 40 OF 235</p> <p>FIGURE 22-3 SEPTEMBER 2021</p> <p>Map Produced by </p>
---	-------------------------------------	------------------------------------	--



<div><div><div><div></div></div><div>Project Area</div></div><div><div><div></div></div><div>Limit of Disturbance (LOD)</div></div><div><div><div></div></div><div>100-Ft Buffer Around LOD</div></div><div><div><div></div></div><div>Wetland Boundary</div></div><div><div><div></div></div><div>Delineated Wetland</div></div><div><div><div></div></div><div>Buried Collector Line</div></div><div><div><div></div></div><div>Security Fence</div></div></div> <div><div><div></div></div><div>Inverter</div></div> <div><div><div></div></div><div>Access Road</div></div> <div><div><div></div></div><div>PV Panel Array</div></div>
--

Data: TRC 2019-2021;
Base Map: NYS Office of Information Technology Services, GIS Program Office, 2019



<p> Project Area</p> <p> Limit of Disturbance (LOD)</p> <p> 100-Ft Buffer Around LOD</p> <p> Wetland Boundary</p> <p> Delineated Wetland</p> <p> Buried Collector Line</p> <p> Security Fence</p>	<p> Access Road</p> <p> PV Panel Array</p>	<p></p> <p></p>	<p></p>	<p>MAP LOCATION</p> <p></p>	<p></p> <p>DELINEATED WETLANDS AND STREAMS</p> <p>GARNET ENERGY CENTER, LLC</p> <p>TOWN OF CONQUEST, NY</p> <p>PAGE 42 OF 235</p> <p>FIGURE 22-3 SEPTEMBER 2021</p> <p>Map Produced by </p>
---	--	---	---	---	--

Data: TRC 2019-2021;
Base Map: NYS Office of Information Technology Services, GIS Program Office, 2019



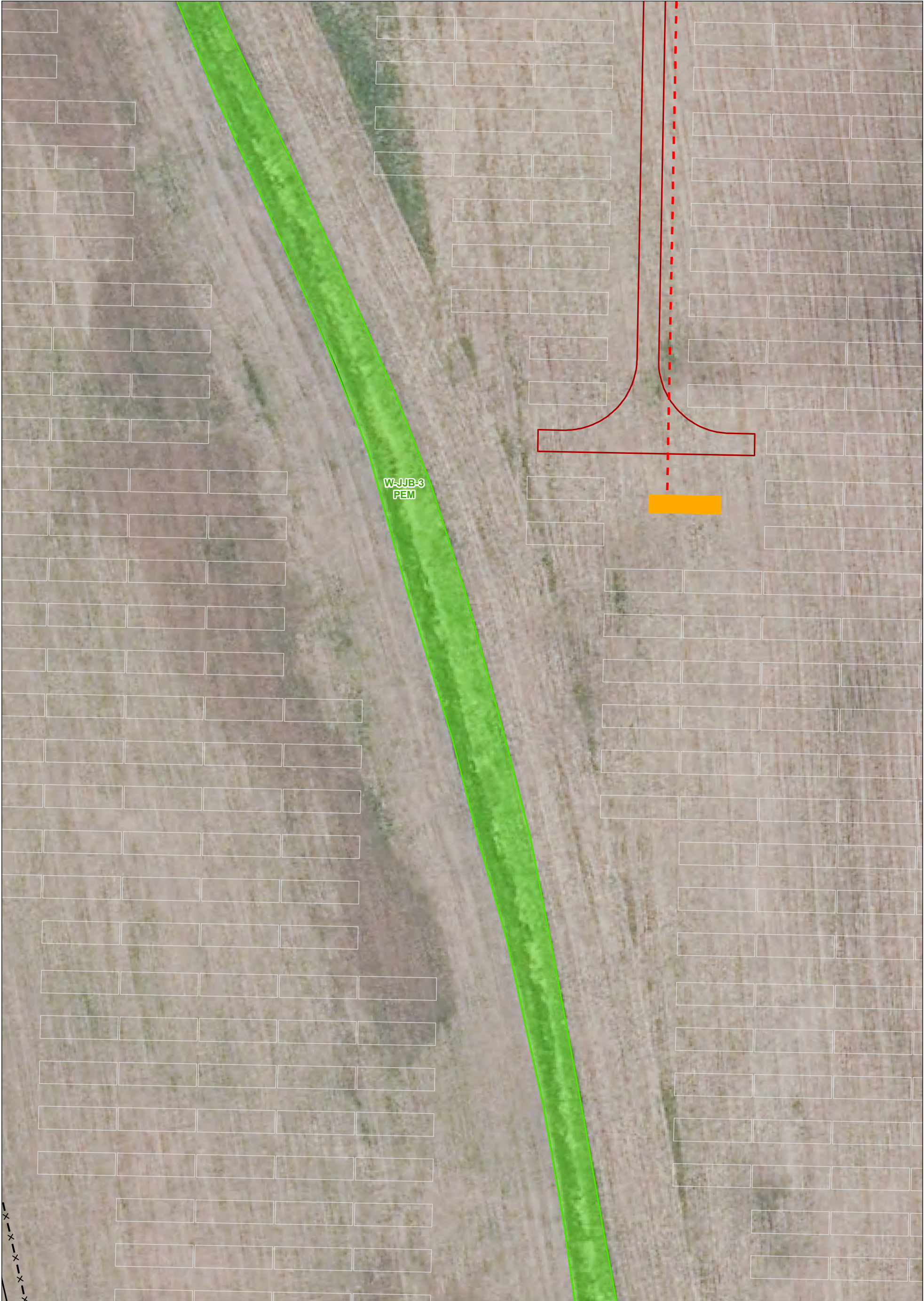
<div><div><div></div></div><div>Project Area</div></div> <div><div><div></div></div><div>Limit of Disturbance (LOD)</div></div> <div><div><div></div></div><div>100-Ft Buffer Around LOD</div></div> <div><div><div></div></div><div>Wetland Boundary</div></div> <div><div><div></div></div><div>Delineated Wetland</div></div>	<div><div><div></div></div><div>N</div></div> <div><div><div></div></div><div>02550</div></div> <div><div></div><div>Feet</div></div>	<div><div><div></div></div></div>	<div><div><div>MAP LOCATION</div><div><div></div><div>New York</div></div></div></div>	<div><div><div><div>NEXTERA[®]</div><div>ENERGY</div><div>RESOURCES</div></div></div><div><div><div>DELINEATED WETLANDS AND STREAMS</div><div>GARNET ENERGY CENTER, LLC</div><div>TOWN OF CONQUEST, NY</div><div>PAGE 43 OF 235</div></div></div><div><div>FIGURE 22-3</div><div>SEPTEMBER 2021</div></div><div><div>Map Produced by</div><div><div>TRC</div></div></div></div>
--	---	-----------------------------------	--	--

Data: TRC 2019-2021;
Base Map: NYS Office of Information Technology Services, GIS Program Office, 2019



<div><div></div>Project Area</div> <div><div></div>Limit of Disturbance (LOD)</div> <div><div></div>100-Ft Buffer Around LOD</div> <div><div></div>Wetland Boundary</div> <div><div></div>Delineated Wetland</div> <div><div></div>Security Fence</div> <div><div></div>PV Panel Array</div>	<div><div></div><div>N</div></div> <div><div>0</div><div>25</div><div>50</div><div>Feet</div></div>	<div><div></div></div> <div><div>MAP LOCATION</div><div><div></div><div>New York</div></div></div>	<div><div>NEXTERA[®] ENERGY RESOURCES</div><div>DELINEATED WETLANDS AND STREAMS GARNET ENERGY CENTER, LLC TOWN OF CONQUEST, NY PAGE 44 OF 235</div><div><div>FIGURE 22-3</div><div>SEPTEMBER 2021</div></div><div>Map Produced by <div>TRC</div></div></div>
--	---	--	--

Data: TRC 2019-2021;
Base Map: NYS Office of Information Technology Services, GIS Program Office, 2019



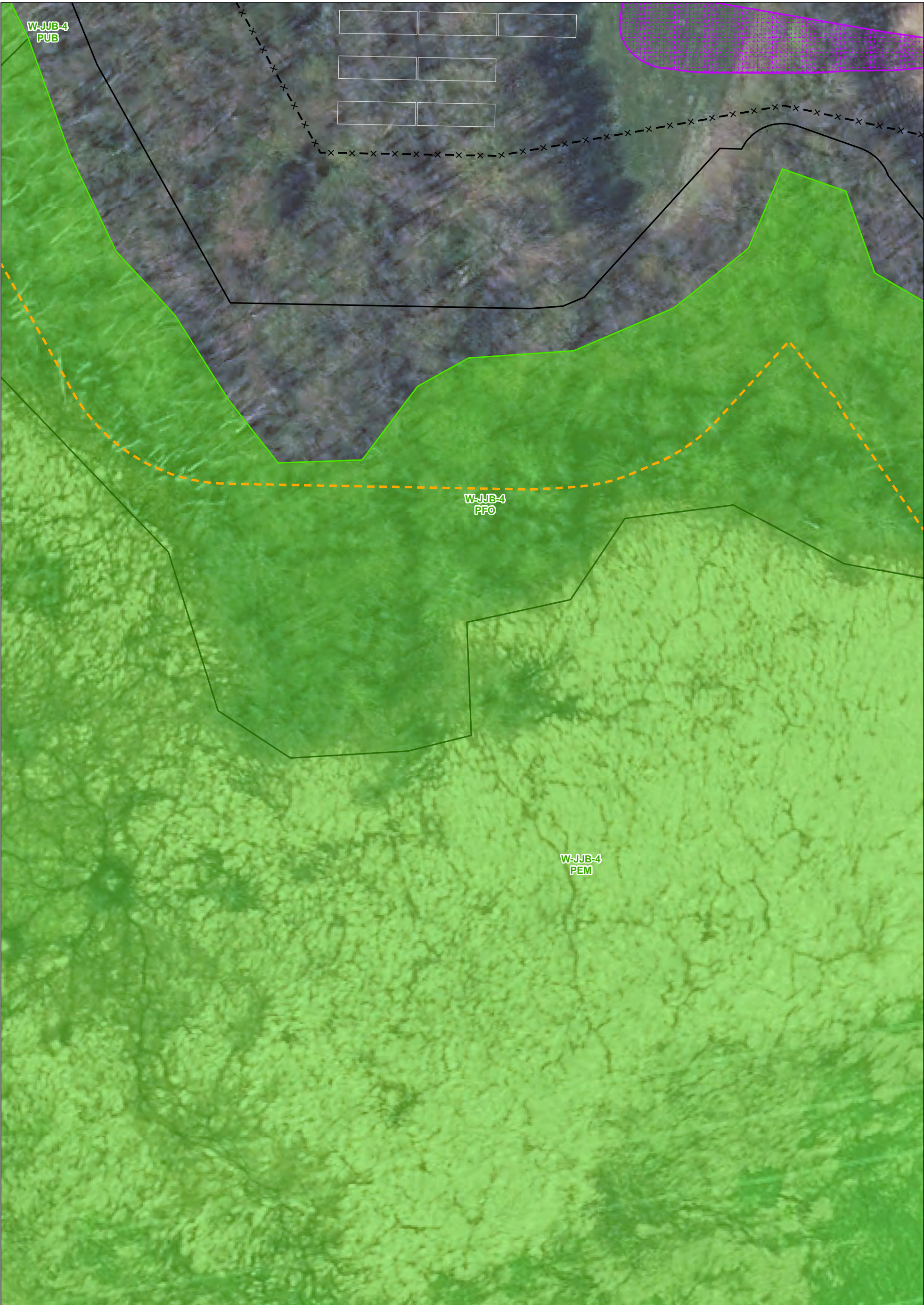
<ul style="list-style-type: none">Project AreaLimit of Disturbance (LOD)100-Ft Buffer Around LODWetland BoundaryDelineated WetlandBuried Collector LineSecurity Fence	<ul style="list-style-type: none">InverterAccess RoadPV Panel Array	<p>MAP LOCATION</p>	<p>NEXTERA[®] ENERGY RESOURCES</p> <p>DELINEATED WETLANDS AND STREAMS GARNET ENERGY CENTER, LLC TOWN OF CONQUEST, NY PAGE 45 OF 235</p>	
<p>Data: TRC 2019-2021; Base Map: NYS Office of Information Technology Services, GIS Program Office, 2019</p> <p>0 25 50 Feet</p>			<p>FIGURE 22-3</p>	<p>SEPTEMBER 2021</p>
			<p>Map Produced by TRC</p>	



<div><div></div>Project Area</div> <div><div></div>Limit of Disturbance (LOD)</div> <div><div></div>100-Ft Buffer Around LOD</div> <div><div></div>Invasive Species</div> <div><div></div>Wetland Boundary</div> <div><div></div>Delineated Wetland</div>	<div><div></div><div>N</div></div> <div><div>0</div><div>25</div><div>50</div><div>Feet</div></div>	<div><div></div></div>	<div>MAP LOCATION</div> <div><div></div><div>New York</div></div>	<div><div>NEXTERA[®]</div><div>ENERGY</div><div>RESOURCES</div></div> <div><div>DELINEATED WETLANDS AND STREAMS</div><div>GARNET ENERGY CENTER, LLC</div><div>TOWN OF CONQUEST, NY</div><div>PAGE 46 OF 235</div></div> <div><div>FIGURE 22-3</div><div>SEPTEMBER 2021</div></div> <div><div>Map Produced by</div><div><div>TRC</div></div></div>
---	---	------------------------	---	--

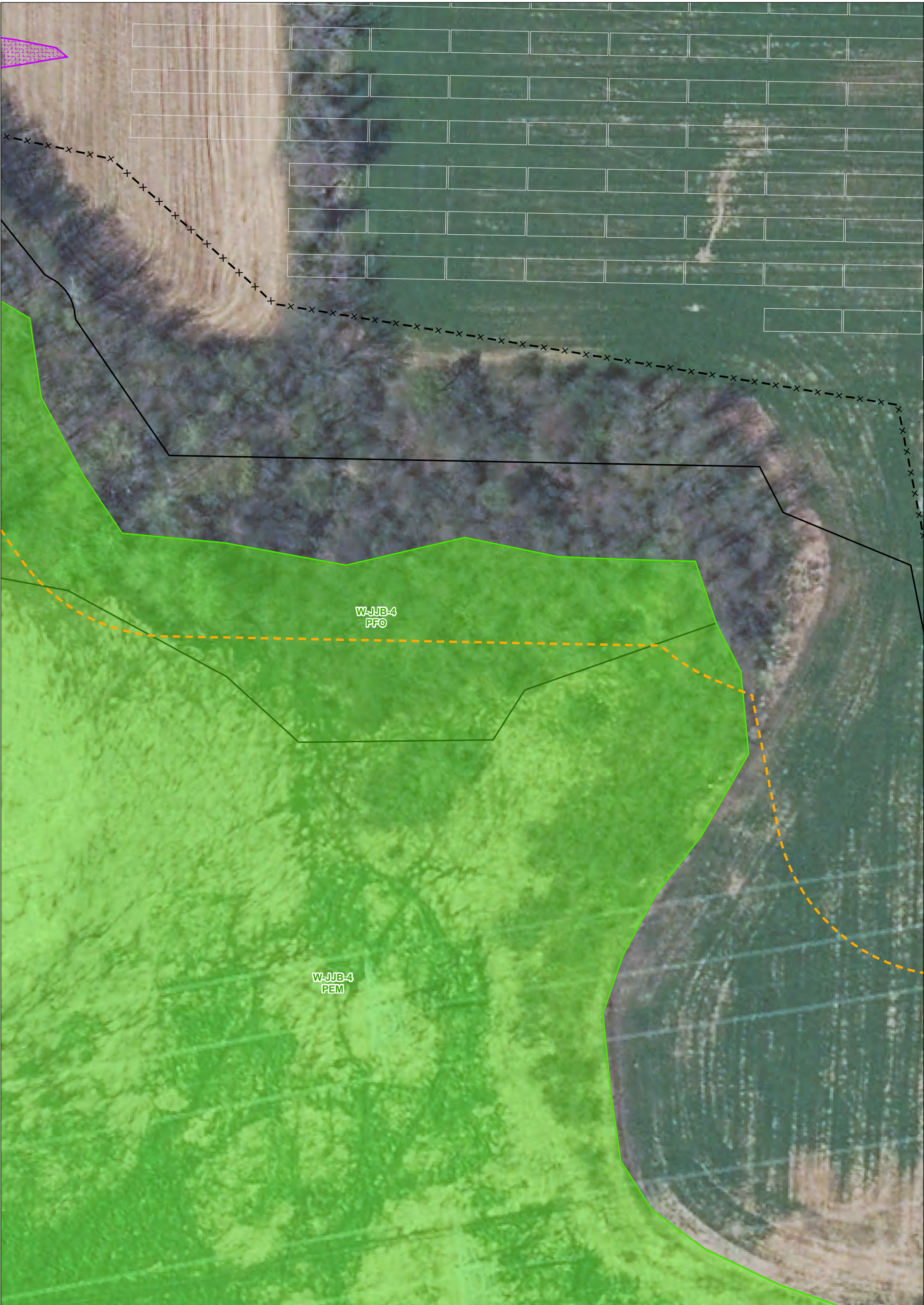
Data: TRC 2019-2021;

Base Map: NYS Office of Information Technology Services, GIS Program Office, 2019



<div><div></div>Project Area</div> <div><div></div>Limit of Disturbance (LOD)</div> <div><div></div>100-Ft Buffer Around LOD</div> <div><div></div>Wetland Boundary</div> <div><div></div>Delineated Wetland</div> <div><div></div>Security Fence</div> <div><div></div>Basin</div>	<div><div></div>PV Panel Array</div>	<div><div></div><div>N</div></div> <div><div>0</div><div>25</div><div>50</div><div>Feet</div></div>	<div><div></div></div>	<div><div>MAP LOCATION</div><div><div></div><div>New York</div></div></div>	<div><div><div>NEXTERA[®]</div><div>ENERGY</div><div>RESOURCES</div></div><div><div>DELINEATED WETLANDS AND STREAMS</div><div>GARNET ENERGY CENTER, LLC</div><div>TOWN OF CONQUEST, NY</div><div>PAGE 47 OF 235</div></div><div><div>FIGURE 22-3</div><div>SEPTEMBER 2021</div></div><div><div>Map Produced by</div><div><div>TRC</div></div></div></div>
---	--------------------------------------	---	------------------------	---	--

Data: TRC 2019-2021;
Base Map: NYS Office of Information Technology Services, GIS Program Office, 2019



Project Area	PV Panel Array
Limit of Disturbance (LOD)	
100-Ft Buffer Around LOD	
Wetland Boundary	
Delineated Wetland	
Security Fence	
Basin	

Data: TRC 2019-2021;
Base Map: NYS Office of Information Technology Services, GIS Program Office, 2019

0 25 50 Feet

MAP LOCATION

NEXTERA ENERGY RESOURCES

DELINEATED WETLANDS AND STREAMS

GARNET ENERGY CENTER, LLC

TOWN OF CONQUEST, NY

PAGE 48 OF 235

FIGURE 22-3 SEPTEMBER 2021

Map Produced by **TRC**



<ul style="list-style-type: none">Project AreaLimit of Disturbance (LOD)100-Ft Buffer Around LODInvasive SpeciesCulvertWetland BoundaryDelineated Wetland	<ul style="list-style-type: none">Predicted WetlandBuried Collector Line	<p>MAP LOCATION</p>	<p>NEXTERA ENERGY RESOURCES</p> <p>DELINEATED WETLANDS AND STREAMS</p> <p>GARNET ENERGY CENTER, LLC TOWN OF CONQUEST, NY</p> <p>PAGE 50 OF 235</p>
<p>Data: TRC 2019-2021; Base Map: NYS Office of Information Technology Services, GIS Program Office, 2019</p> <p>0 25 50 Feet</p>		<p>FIGURE 22-3</p>	<p>SEPTEMBER 2021</p> <p>Map Produced by TRC</p>



Project Area	PV Panel Array
Limit of Disturbance (LOD)	
100-Ft Buffer Around LOD	
Invasive Species	
Wetland Boundary	
Delineated Wetland	
Security Fence	

Data: TRC 2019-2021;
Base Map: NYS Office of Information Technology Services, GIS Program Office, 2019

0 25 50 Feet

MAP LOCATION

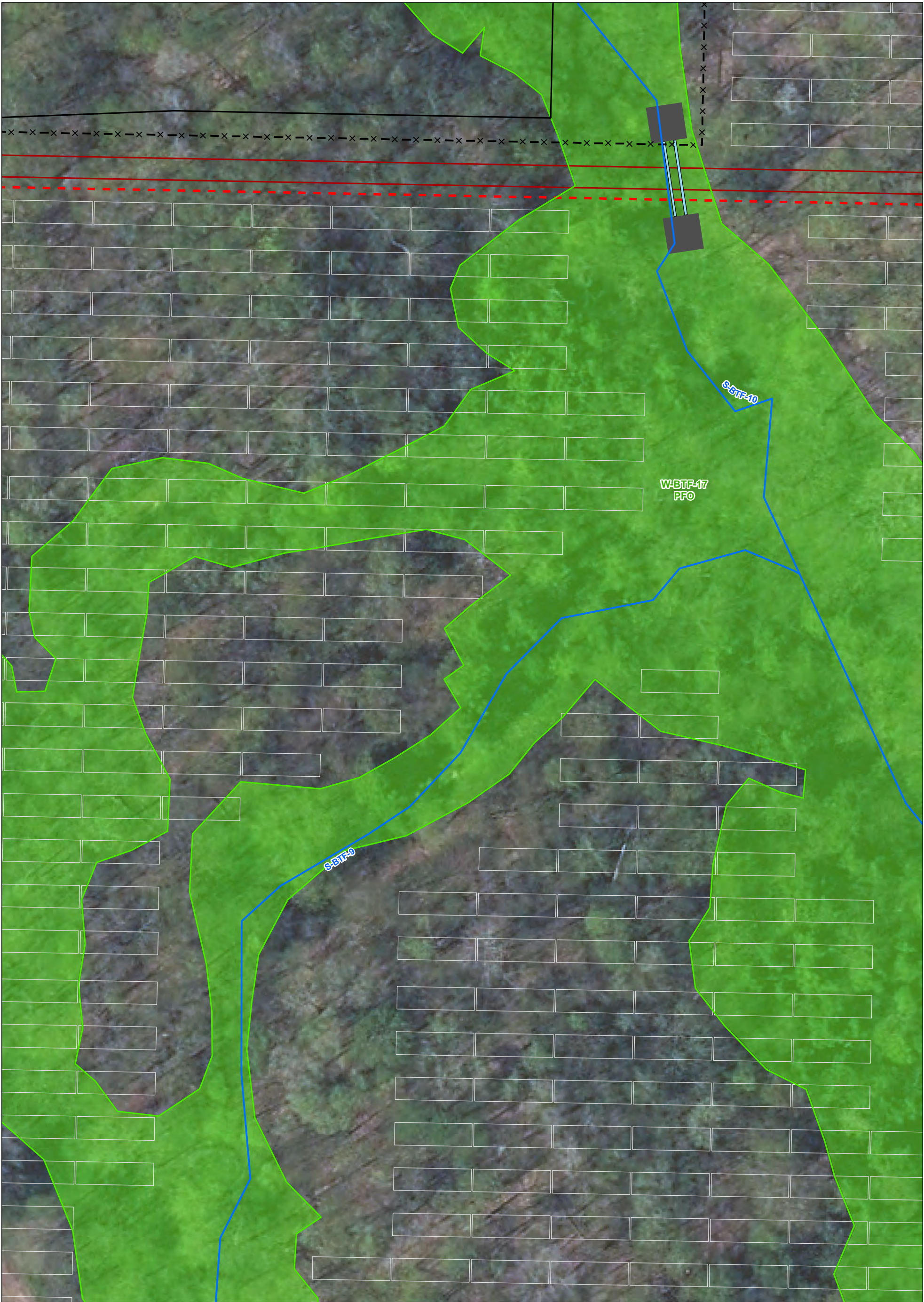
DELINEATED WETLANDS AND STREAMS
GARNET ENERGY CENTER, LLC
TOWN OF CONQUEST, NY
PAGE 51 OF 235

FIGURE 22-3	SEPTEMBER 2021
Map Produced by	



<ul style="list-style-type: none"> Project Area Limit of Disturbance (LOD) 100-Ft Buffer Around LOD Wetland Boundary Delineated Wetland Buried Collector Line Security Fence Inverter Access Road PV Panel Array	 		<p>MAP LOCATION</p>	<p> DELINEATED WETLANDS AND STREAMS GARNET ENERGY CENTER, LLC TOWN OF CONQUEST, NY PAGE 52 OF 235</p> <table border="1"><tr><td>FIGURE 22-3</td><td>SEPTEMBER 2021</td></tr><tr><td colspan="2">Map Produced by </td></tr></table>	FIGURE 22-3	SEPTEMBER 2021	Map Produced by	
FIGURE 22-3	SEPTEMBER 2021							
Map Produced by								

Data: TRC 2019-2021;
Base Map: NYS Office of Information Technology Services, GIS Program Office, 2019



<ul style="list-style-type: none">Project AreaLimit of Disturbance (LOD)100-Ft Buffer Around LODDelineated StreamWetland BoundaryDelineated WetlandPredicted Wetland	<ul style="list-style-type: none">Buried Collector LineSecurity FenceStorm CulvertRiprapAccess RoadPV Panel Array	<div><div></div><div>N</div></div> <div><div>0</div><div>25</div><div>50</div><div>Feet</div></div>	<div><div></div><div></div></div> <div>MAP LOCATION<div></div></div>	<div></div> <div>DELINEATED WETLANDS AND STREAMS GARNET ENERGY CENTER, LLC TOWN OF CONQUEST, NY PAGE 53 OF 235</div> <div><div>FIGURE 22-3</div><div>SEPTEMBER 2021</div></div> <div>Map Produced by </div>
--	--	---	---	--

Data: TRC 2019-2021;
Base Map: NYS Office of Information Technology Services, GIS Program Office, 2019



Project Area	Security Fence
Limit of Disturbance (LOD)	PV Panel Array
100-Ft Buffer Around LOD	
Delineated Stream	
Wetland Boundary	
Delineated Wetland	
Predicted Wetland	

N

0 25 50 Feet

MAP LOCATION

DELINEATED WETLANDS AND STREAMS
GARNET ENERGY CENTER, LLC
TOWN OF CONQUEST, NY
PAGE 56 OF 235

FIGURE 22-3

SEPTEMBER 2021

Map Produced by



<p> Project Area</p> <p> Limit of Disturbance (LOD)</p> <p> 100-Ft Buffer Around LOD</p> <p> Wetland Boundary</p> <p> Delineated Wetland</p> <p> Buried Collector Line</p> <p> Security Fence</p>	<p>0 25 50 Feet</p>	<p></p>	<p>MAP LOCATION</p> <p></p>	<p></p> <p>DELINEATED WETLANDS AND STREAMS</p> <p>GARNET ENERGY CENTER, LLC</p> <p>TOWN OF CONQUEST, NY</p> <p>PAGE 57 OF 235</p> <p>FIGURE 22-3 SEPTEMBER 2021</p> <p>Map Produced by </p>
---	---------------------	---------	------------------------------------	--

Data: TRC 2019-2021;
Base Map: NYS Office of Information Technology Services, GIS Program Office, 2019



<ul style="list-style-type: none"> Project Area Limit of Disturbance (LOD) 100-Ft Buffer Around LOD Wetland Boundary Delineated Wetland Security Fence Basin	<ul style="list-style-type: none"> PV Panel Array	 		MAP LOCATION	
<p>NEXtera[®] ENERGY RESOURCES</p> <p>DELINEATED WETLANDS AND STREAMS GARNET ENERGY CENTER, LLC TOWN OF CONQUEST, NY PAGE 58 OF 235</p> <table border="1"><tr><td>FIGURE 22-3</td><td>SEPTEMBER 2021</td></tr></table> <p>Map Produced by TRC</p>				FIGURE 22-3	SEPTEMBER 2021
FIGURE 22-3	SEPTEMBER 2021				

Data: TRC 2019-2021;
Base Map: NYS Office of Information Technology Services, GIS Program Office, 2019



Project Area	Security Fence
Limit of Disturbance (LOD)	HDD Bore Pit
100-Ft Buffer Around LOD	HDD Bore Pit
Invasive Species	PV Panel Array
Wetland Boundary	
Delineated Wetland	
Buried Collector Line	

Data: TRC 2019-2021;
Base Map: NYS Office of Information Technology Services, GIS Program Office, 2019

0 25 50 Feet

MAP LOCATION

DELINEATED WETLANDS AND STREAMS
GARNET ENERGY CENTER, LLC
TOWN OF CONQUEST, NY
PAGE 59 OF 235

FIGURE 22-3 | SEPTEMBER 2021

Map Produced by **TRC**