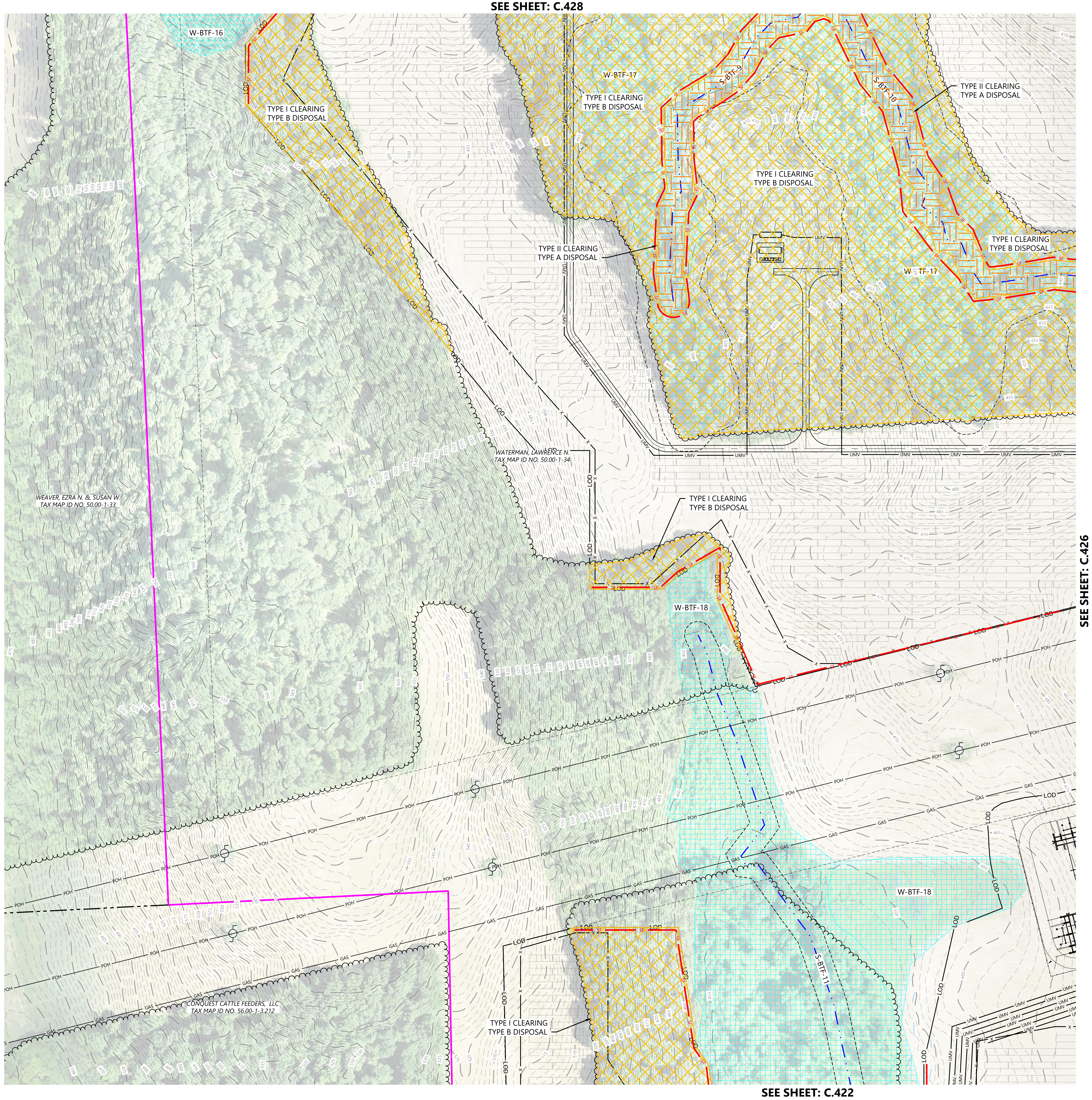
1
2
3
4
5
6
7
8
9
A
B
C
D
E
F
G
SEE SHEET: C.428
SEE SHEET: C.426
SEE SHEET: C.422
W-BTF-16
W-BTF-17
S-BTF-9
S-BTF-10
TYPE I CLEARING
TYPE B DISPOSAL
TYPE II CLEARING
TYPE A DISPOSAL
W-BTF-17
WATERMAN, LAWRENCE N.
TAX MAP ID NO. 50.00-1-34
WEAVER, EZRA N. & SUSAN W.
TAX MAP ID NO. 50.00-1-33
W-BTF-18
S-BTF-11
CONQUEST CATTLE FEEDERS, LLC
TAX MAP ID NO. 56.00-1-3.212
LOD
POH
GAS
UMV

LEGEND:

▬	PROPERTY LINE
— - - —	PARCEL LINE
⌒⌒⌒	EX. TREE LINE
▨	EX. NYSDEC MAPPED WETLAND
▨	EX. USACE MAPPED WETLAND
▨	EX. DELINEATED WETLAND
— · · —	EX. STREAM
—	EX. EDGE OF WATER
— · · —	EX. DRAINAGE DITCH
— · · —	100' DEC WETLAND ADJACENT AREA
— POH —	EX. OVERHEAD POWER
— GAS —	EX. GAS LINE
⌀	EX. POWER POLE
—◇—	EX. FENCE
▒	EX. PAVED ROAD
—	EX. CULVERT
— 900 —	EX. INDEX CONTOUR
— — —	EX. INTERVAL CONTOUR
⊓	EX. STRUCTURE
▭	PROPOSED SOLAR ARRAY
- - - -	PROPOSED SETBACKS
▭	PROPOSED INVERTER
▣	PROPOSED BATTERY STORAGE
═	PROPOSED ACCESS ROAD
═	PROPOSED TEMPORARY ACCESS ROAD
— X —	PROPOSED SECURITY FENCE
— UMV —	PROPOSED UNDERGROUND COLLECTION
— HDD —	PROPOSED HDD LINE
■	PROPOSED HDD BORE PIT
☒	PROPOSED LAYDOWN YARD
— LOD —	LIMIT OF DISTURBANCE
🟨	PROPOSED PARKING AREA
— SF —	PROPOSED SILT FENCE
— BIO —	PROPOSED BIO ROLL
☒	PROPOSED HIGH WATER CROSSING
▶—◀	PROPOSED CULVERT
▨	PROPOSED RIP-RAP
▨	PROPOSED ROCK CONSTRUCTION ENTRANCE
☒	TYPE I CLEARING TYPE B DISPOSAL
▥	TYPE II CLEARING TYPE A DISPOSAL

BMP NOTES:

- INSTALL WATER BARS WITH FLOW DIFFUSER AND COMPOST FILTER SOCK SEDIMENT TRAPS ON ACCESS ROADS & COLLECTION ROUTES GREATER THAN 5% GRADE.
- INSTALL EROSION CONTROL BLANKETS ON DITCHES 5% TO 8% GRADE. INSTALL ROCK LINING ON DITCHES GREATER THAN 8% GRADE.
- REFER TO NEW YORK STATE STANDARDS AND SPECIFICATIONS FOR EROSION AND SEDIMENT CONTROL "BLUE BOOK" FOR ADDITIONAL DETAIL.
- EXCEPT WHERE CROSSED BY PERMANENT ACCESS ROADS OR THROUGH USE OF TEMPORARY MATTING, STREAMS ARE DESIGNATED "NO EQUIPMENT ACCESS" AND THE USE OF MOTORIZED EQUIPMENT SHALL BE PROHIBITED IN THESE AREAS.
- GRADE BREAKS TO BE INSTALLED IN THE INITIAL PHASE AND MAINTAINED THROUGHOUT CONSTRUCTION.

KEYMAP:

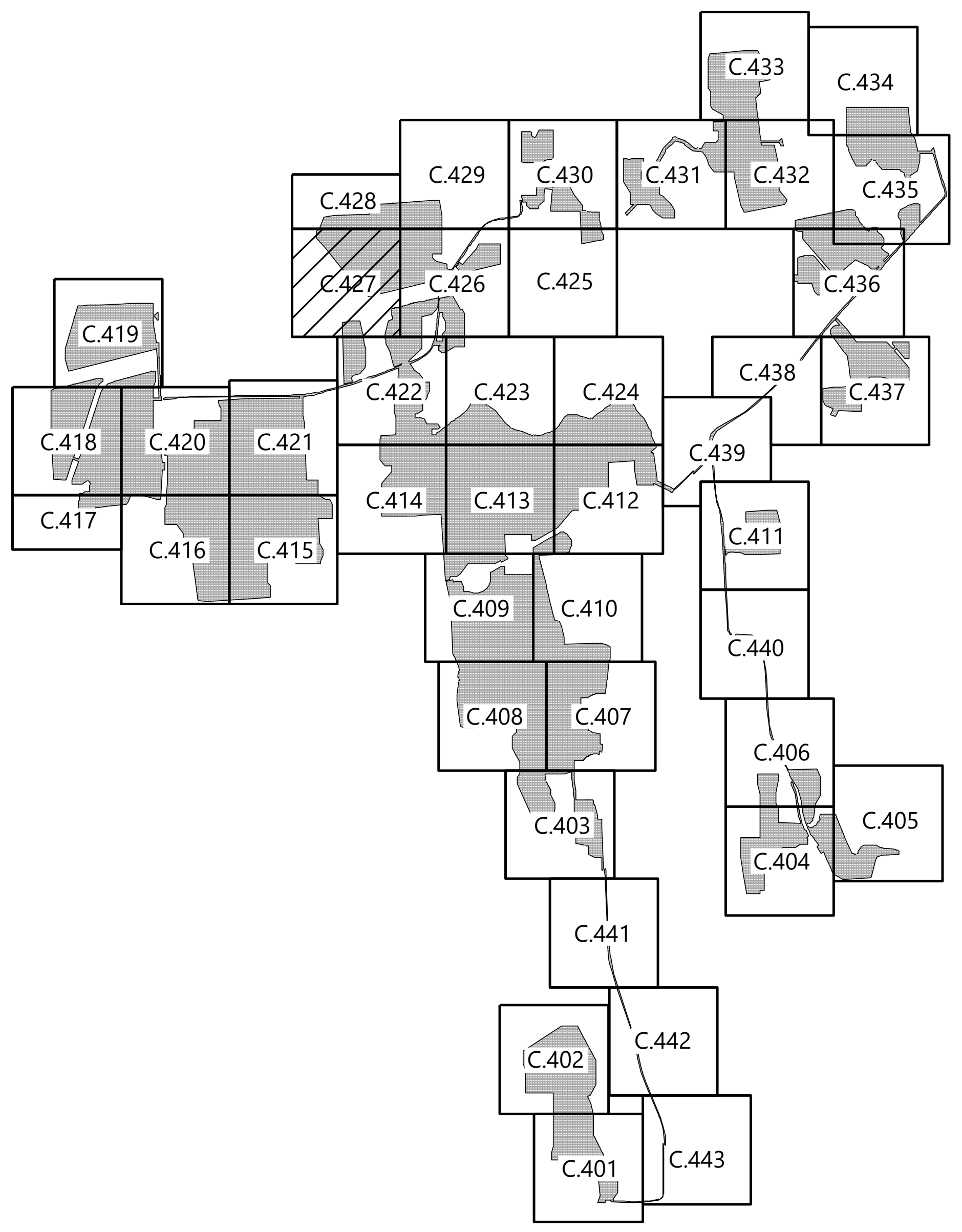
C.433
C.434
C.429
C.430
C.431
C.432
C.435
C.428
C.427
C.426
C.425
C.436
C.419
C.422
C.423
C.424
C.438
C.437
C.418
C.420
C.421
C.439
C.414
C.413
C.412
C.417
C.416
C.415
C.411
C.409
C.410
C.440
C.408
C.407
C.406
C.405
C.403
C.404
C.441
C.442
C.402
C.401
C.443

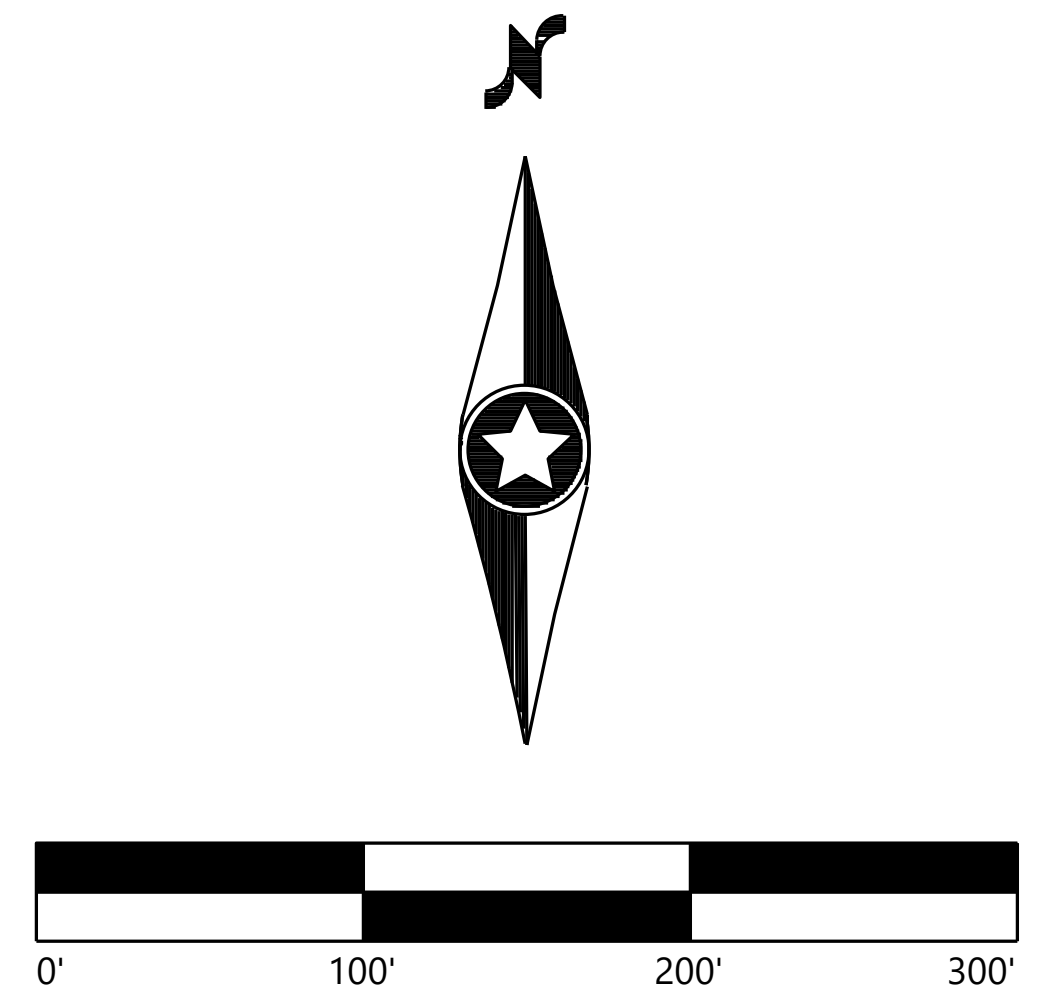
0'
100'
200'
300'

Westwood
Surveying & Engineering

Phone (952) 937-5150
Fax (952) 937-5822
Toll Free (888) 937-5150
12701 Whitewater Drive, Suite #300
Minnetonka, MN 55343
ww-pc.com
Westwood Surveying and Engineering, P.C.

PREPARED FOR:

NEXTera ENERGY

700 Universe Boulevard
Juno Breach, FL 33408

REVISIONS:

#	DATE	COMMENT
A	09/03/2021	ISSUED FOR PERMIT
.		
.		
.		
.		

Garnet Energy Center

Cayuga County, New York

Tree Clearing Plan

PRELIMINARY
NOT FOR CONSTRUCTION

DATE: 09/03/2021

SHEET: C.427

N:\0028524.00\dwg\Civil\0028524C-TC02.dwg 9/3/2021 12:38 PM Jordan Box

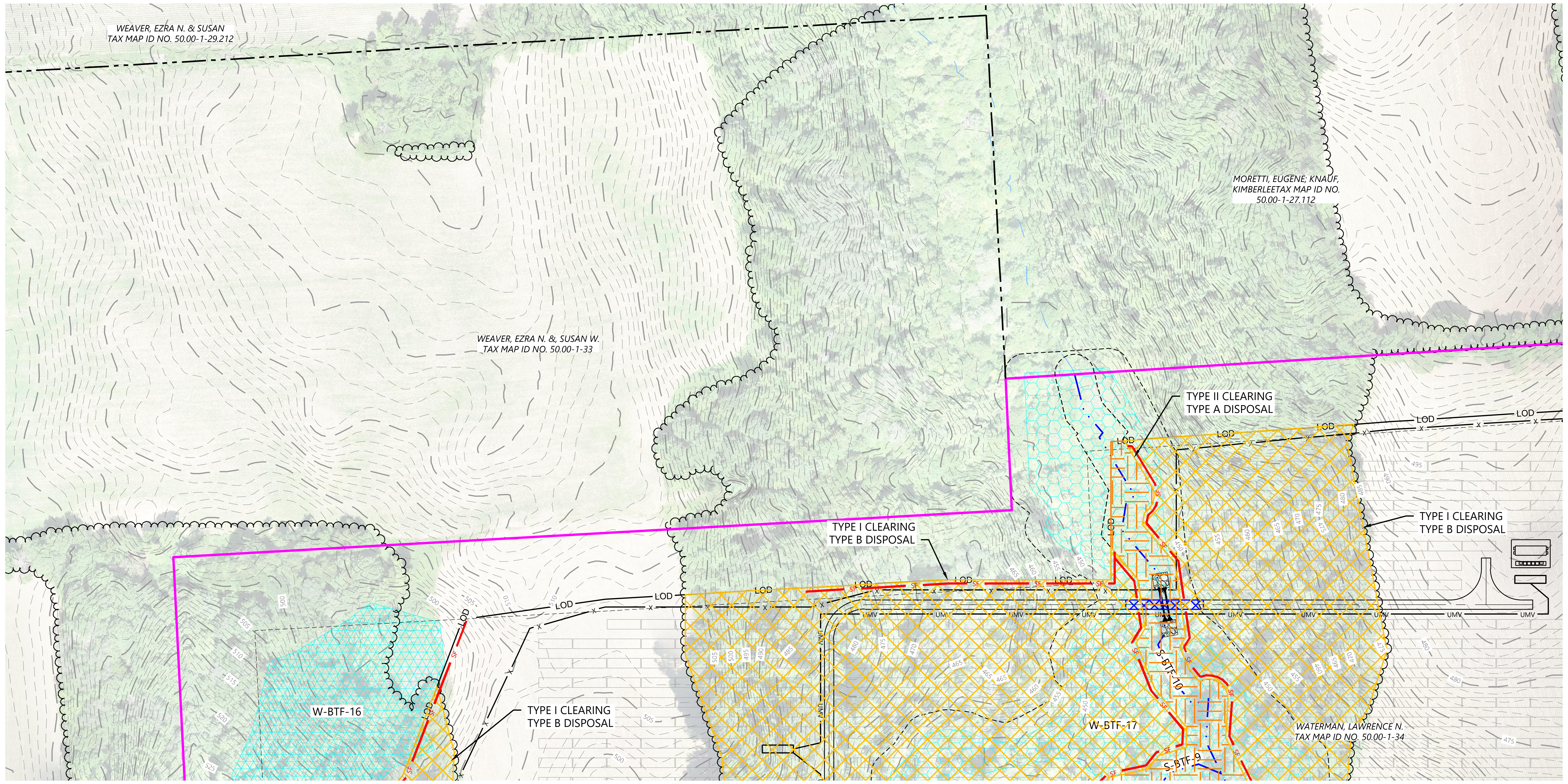
WEAVER, EZRA N. & SUSAN
TAX MAP ID NO. 50.00-1-29.212
WEAVER, EZRA N. &, SUSAN W.
TAX MAP ID NO. 50.00-1-33
MORETTI, EUGENE; KNAUF, KIMBERLEETAX MAP ID NO. 50.00-1-27.112
WATERMAN, LAWRENCE N.
TAX MAP ID NO. 50.00-1-34
TYPE II CLEARING
TYPE A DISPOSAL
TYPE I CLEARING
TYPE B DISPOSAL
TYPE I CLEARING
TYPE B DISPOSAL
TYPE I CLEARING
TYPE B DISPOSAL
W-BTF-16
W-BTF-17
S-BTF-10
S-BTF-9
LOD
SF
UMV
SEE SHEET: C.429

SEE SHEET: C.427

LEGEND:

- PROPERTY LINE
- PARCEL LINE
- EX. TREE LINE
- EX. NYSDEC MAPPED WETLAND
- EX. USACE MAPPED WETLAND
- EX. DELINEATED WETLAND
- EX. STREAM
- EX. EDGE OF WATER
- EX. DRAINAGE DITCH
- 100' DEC WETLAND ADJACENT AREA
- EX. OVERHEAD POWER
- EX. GAS LINE
- EX. POWER POLE
- EX. FENCE
- EX. PAVED ROAD
- EX. CULVERT
- EX. INDEX CONTOUR
- EX. INTERVAL CONTOUR
- EX. STRUCTURE
- PROPOSED SOLAR ARRAY
- PROPOSED SETBACKS
- PROPOSED INVERTER
- PROPOSED BATTERY STORAGE
- PROPOSED ACCESS ROAD
- PROPOSED TEMPORARY ACCESS ROAD
- PROPOSED SECURITY FENCE
- PROPOSED UNDERGROUND COLLECTION
- PROPOSED HDD LINE
- PROPOSED HDD BORE PIT
- PROPOSED LAYDOWN YARD
- LIMIT OF DISTURBANCE
- PROPOSED PARKING AREA
- PROPOSED SILT FENCE
- PROPOSED BIO ROLL
- PROPOSED HIGH WATER CROSSING
- PROPOSED CULVERT
- PROPOSED RIP-RAP
- PROPOSED ROCK CONSTRUCTION ENTRANCE
- TYPE I CLEARING
  TYPE B DISPOSAL
- TYPE II CLEARING
  TYPE A DISPOSAL

BMP NOTES:

- INSTALL WATER BARS WITH FLOW DIFFUSER AND COMPOST FILTER SOCK SEDIMENT TRAPS ON ACCESS ROADS & COLLECTION ROUTES GREATER THAN 5% GRADE.
- INSTALL EROSION CONTROL BLANKETS ON DITCHES 5% TO 8% GRADE. INSTALL ROCK LINING ON DITCHES GREATER THAN 8% GRADE.
- REFER TO NEW YORK STATE STANDARDS AND SPECIFICATIONS FOR EROSION AND SEDIMENT CONTROL "BLUE BOOK" FOR ADDITIONAL DETAIL.
- EXCEPT WHERE CROSSED BY PERMANENT ACCESS ROADS OR THROUGH USE OF TEMPORARY MATTING, STREAMS ARE DESIGNATED "NO EQUIPMENT ACCESS" AND THE USE OF MOTORIZED EQUIPMENT SHALL BE PROHIBITED IN THESE AREAS.
- GRADE BREAKS TO BE INSTALLED IN THE INITIAL PHASE AND MAINTAINED THROUGHOUT CONSTRUCTION.

KEYMAP:

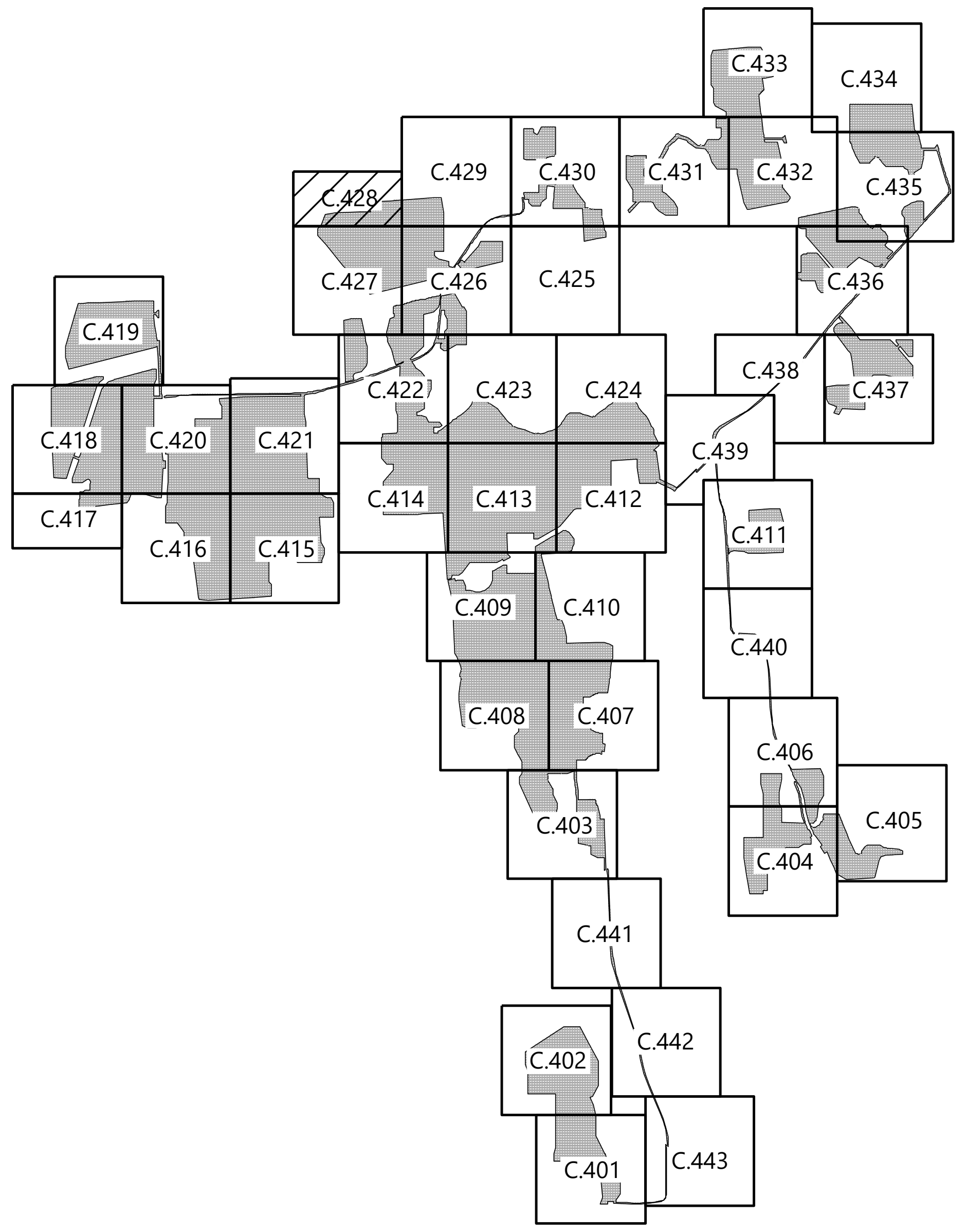
C.433
C.434
C.429
C.430
C.431
C.432
C.435
C.428
C.427
C.426
C.425
C.436
C.419
C.422
C.423
C.424
C.438
C.437
C.418
C.420
C.421
C.439
C.417
C.414
C.413
C.412
C.411
C.416
C.415
C.409
C.410
C.440
C.408
C.407
C.406
C.405
C.403
C.404
C.441
C.402
C.442
C.401
C.443

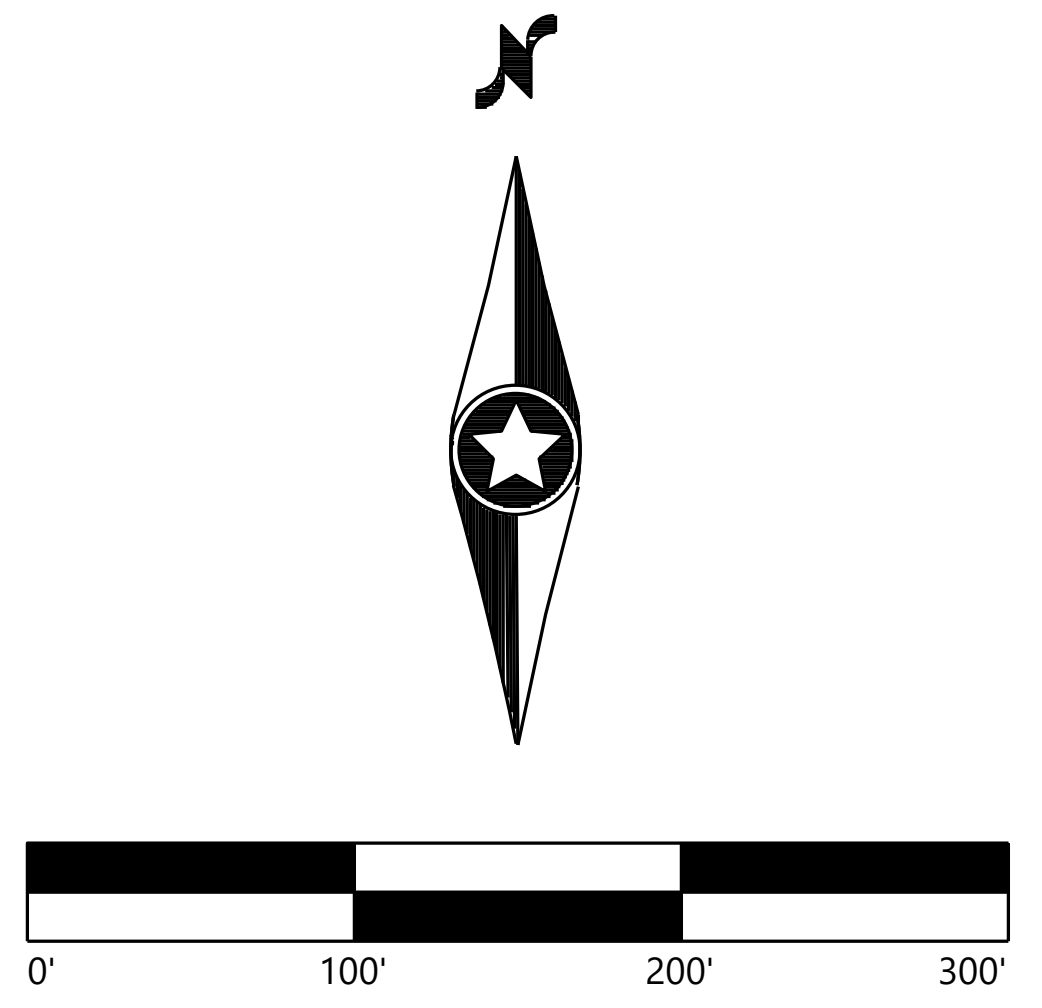
0'
100'
200'
300'

Westwood
Surveying & Engineering
Phone (952) 937-5150 12701 Whitewater Drive, Suite #300
Fax (952) 937-5822 Minnetonka, MN 55343
Toll Free (888) 937-5150 ww-pc.com
Westwood Surveying and Engineering, P.C.

PREPARED FOR:

NEXTera ENERGY

700 Universe Boulevard
Juno Breach, FL 33408

REVISIONS:

#	DATE	COMMENT
A	09/03/2021	ISSUED FOR PERMIT

Garnet Energy Center

Cayuga County, New York

Tree Clearing Plan

PRELIMINARY
NOT FOR CONSTRUCTION

DATE: 09/03/2021

SHEET: C.428

N:\0028524.00\dwg\Civil\0028524C-TC02.dwg 9/3/2021 12:38 PM Jordan Box

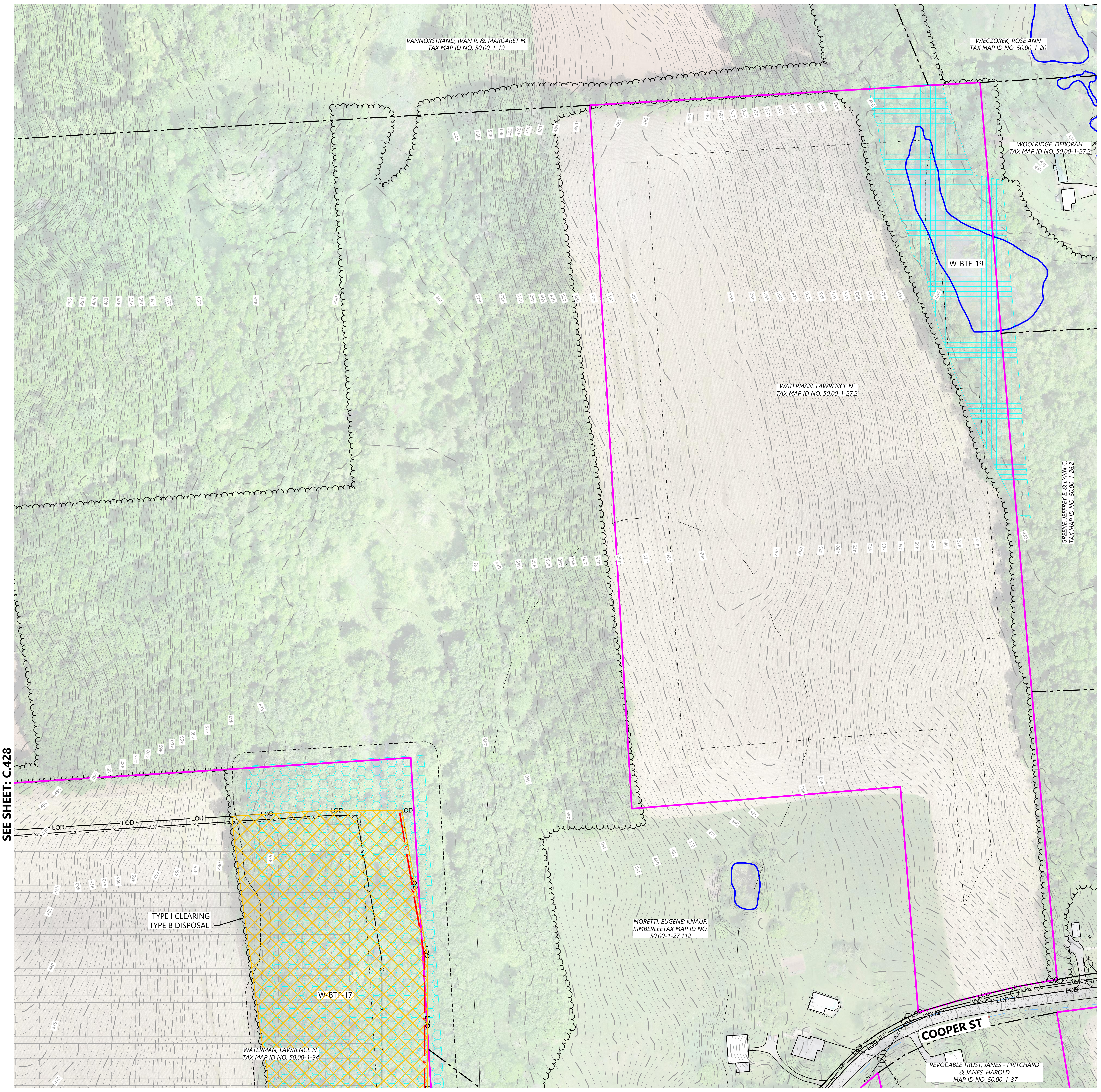
1
2
3
4
5
6
7
8
9
A
B
C
D
E
F
G
VANNORSTRAND, IVAN R. &, MARGARET M.
TAX MAP ID NO. 50.00-1-19
WIECZOREK, ROSE ANN
TAX MAP ID NO. 50.00-1-20
WOOLRIDGE, DEBORAH.
TAX MAP ID NO. 50.00-1-27.2
W-BTF-19
WATERMAN, LAWRENCE N.
TAX MAP ID NO. 50.00-1-27.2
GREENE, JEFFREY E. & LYNN C.
TAX MAP ID NO. 50.00-1-26.2
TYPE I CLEARING
TYPE B DISPOSAL
LOD
W-BTF-17
WATERMAN, LAWRENCE N.
TAX MAP ID NO. 50.00-1-34
MORETTI, EUGENE; KNAUF,
KIMBERLEETAX MAP ID NO.
50.00-1-27.112
COOPER ST
UMV
POH
REVOCABLE TRUST, JANES - PRITCHARD
& JANES, HAROLD
MAP ID NO. 50.00-1-37

SEE SHEET: C.430

SEE SHEET: C.428

SEE SHEET: C.426

LEGEND:

- PROPERTY LINE
- PARCEL LINE
- EX. TREE LINE
- EX. NYSDEC MAPPED WETLAND
- EX. USACE MAPPED WETLAND
- EX. DELINEATED WETLAND
- EX. STREAM
- EX. EDGE OF WATER
- EX. DRAINAGE DITCH
- 100' DEC WETLAND ADJACENT AREA
- POH — EX. OVERHEAD POWER
- GAS — EX. GAS LINE
- EX. POWER POLE
- EX. FENCE
- EX. PAVED ROAD
- EX. CULVERT
- 900 — EX. INDEX CONTOUR
- EX. INTERVAL CONTOUR
- EX. STRUCTURE
- PROPOSED SOLAR ARRAY
- PROPOSED SETBACKS
- PROPOSED INVERTER
- PROPOSED BATTERY STORAGE
- PROPOSED ACCESS ROAD
- PROPOSED TEMPORARY ACCESS ROAD
- X — PROPOSED SECURITY FENCE
- UMV — PROPOSED UNDERGROUND COLLECTION
- HDD — PROPOSED HDD LINE
- PROPOSED HDD BORE PIT
- PROPOSED LAYDOWN YARD
- LOD — LIMIT OF DISTURBANCE
- PROPOSED PARKING AREA
- SF — PROPOSED SILT FENCE
- BIO — PROPOSED BIO ROLL
- PROPOSED HIGH WATER CROSSING
- PROPOSED CULVERT
- PROPOSED RIP-RAP
- PROPOSED ROCK CONSTRUCTION ENTRANCE
- TYPE I CLEARING
  TYPE B DISPOSAL
- TYPE II CLEARING
  TYPE A DISPOSAL

BMP NOTES:

- INSTALL WATER BARS WITH FLOW DIFFUSER AND COMPOST FILTER SOCK SEDIMENT TRAPS ON ACCESS ROADS & COLLECTION ROUTES GREATER THAN 5% GRADE.
- INSTALL EROSION CONTROL BLANKETS ON DITCHES 5% TO 8% GRADE. INSTALL ROCK LINING ON DITCHES GREATER THAN 8% GRADE.
- REFER TO NEW YORK STATE STANDARDS AND SPECIFICATIONS FOR EROSION AND SEDIMENT CONTROL "BLUE BOOK" FOR ADDITIONAL DETAIL.
- EXCEPT WHERE CROSSED BY PERMANENT ACCESS ROADS OR THROUGH USE OF TEMPORARY MATTING, STREAMS ARE DESIGNATED "NO EQUIPMENT ACCESS" AND THE USE OF MOTORIZED EQUIPMENT SHALL BE PROHIBITED IN THESE AREAS.
- GRADE BREAKS TO BE INSTALLED IN THE INITIAL PHASE AND MAINTAINED THROUGHOUT CONSTRUCTION.

KEYMAP:

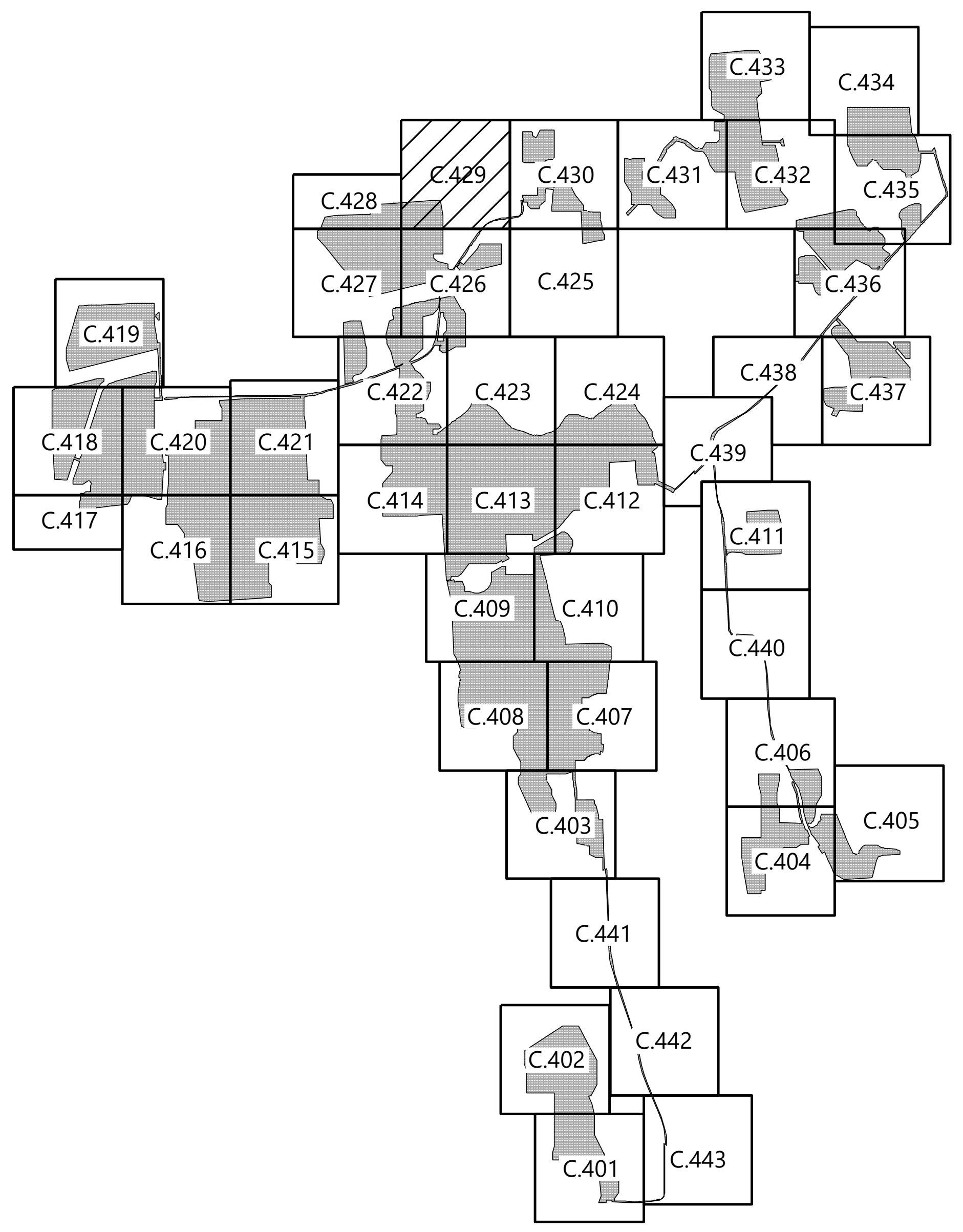
C.433
C.434
C.428
C.429
C.430
C.431
C.432
C.435
C.427
C.426
C.425
C.436
C.419
C.422
C.423
C.424
C.438
C.437
C.418
C.420
C.421
C.439
C.417
C.414
C.413
C.412
C.411
C.416
C.415
C.409
C.410
C.440
C.408
C.407
C.406
C.405
C.403
C.404
C.441
C.402
C.442
C.401
C.443

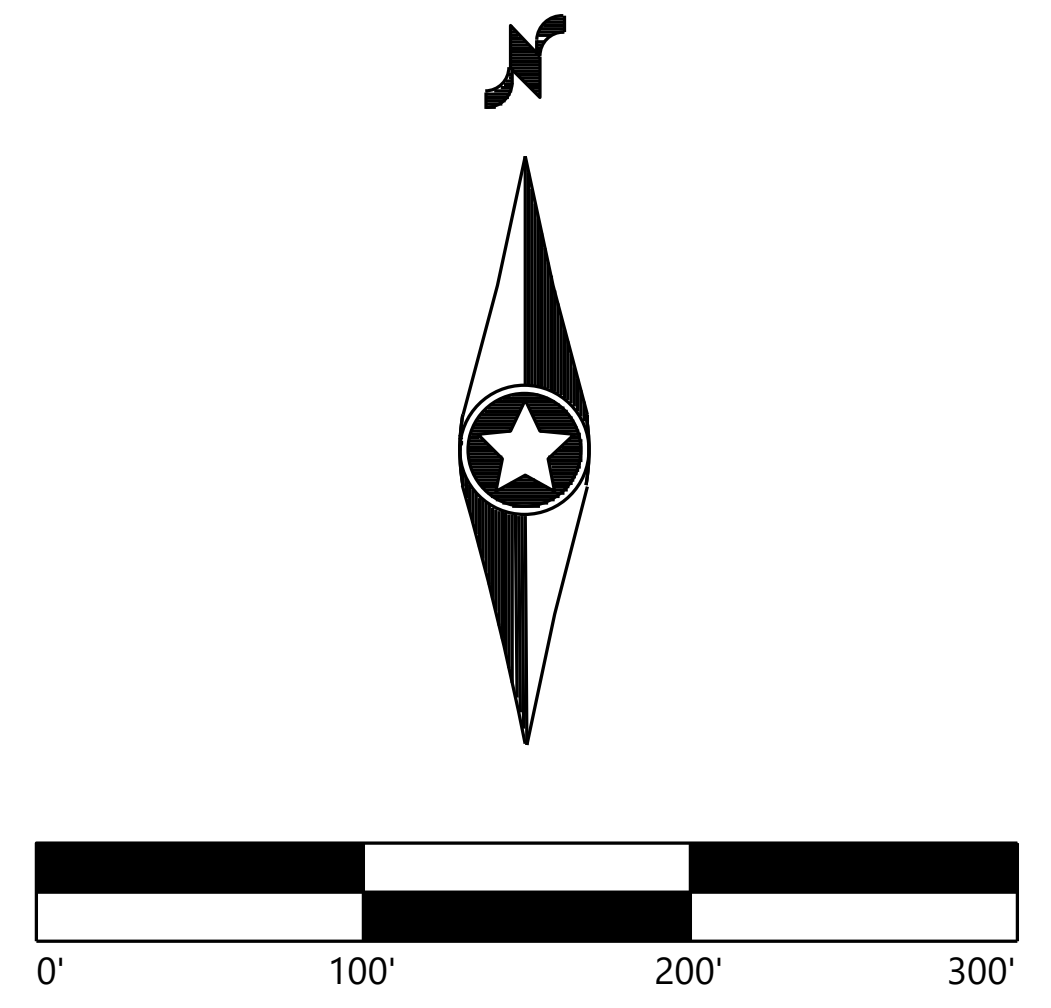
N
0'
100'
200'
300'

Westwood
Surveying & Engineering
Phone (952) 937-5150 12701 Whitewater Drive, Suite #300
Fax (952) 937-5822 Minnetonka, MN 55343
Toll Free (888) 937-5150 ww-pc.com
Westwood Surveying and Engineering, P.C.

PREPARED FOR:

NEXTera ENERGY

700 Universe Boulevard
Juno Breach, FL 33408

REVISIONS:

#	DATE	COMMENT
A	09/03/2021	ISSUED FOR PERMIT
.		
.		
.		
.		

Garnet Energy Center

Cayuga County, New York

Tree Clearing Plan

PRELIMINARY
NOT FOR CONSTRUCTION

DATE: 09/03/2021

SHEET: C.429

SEE SHEET: C.429

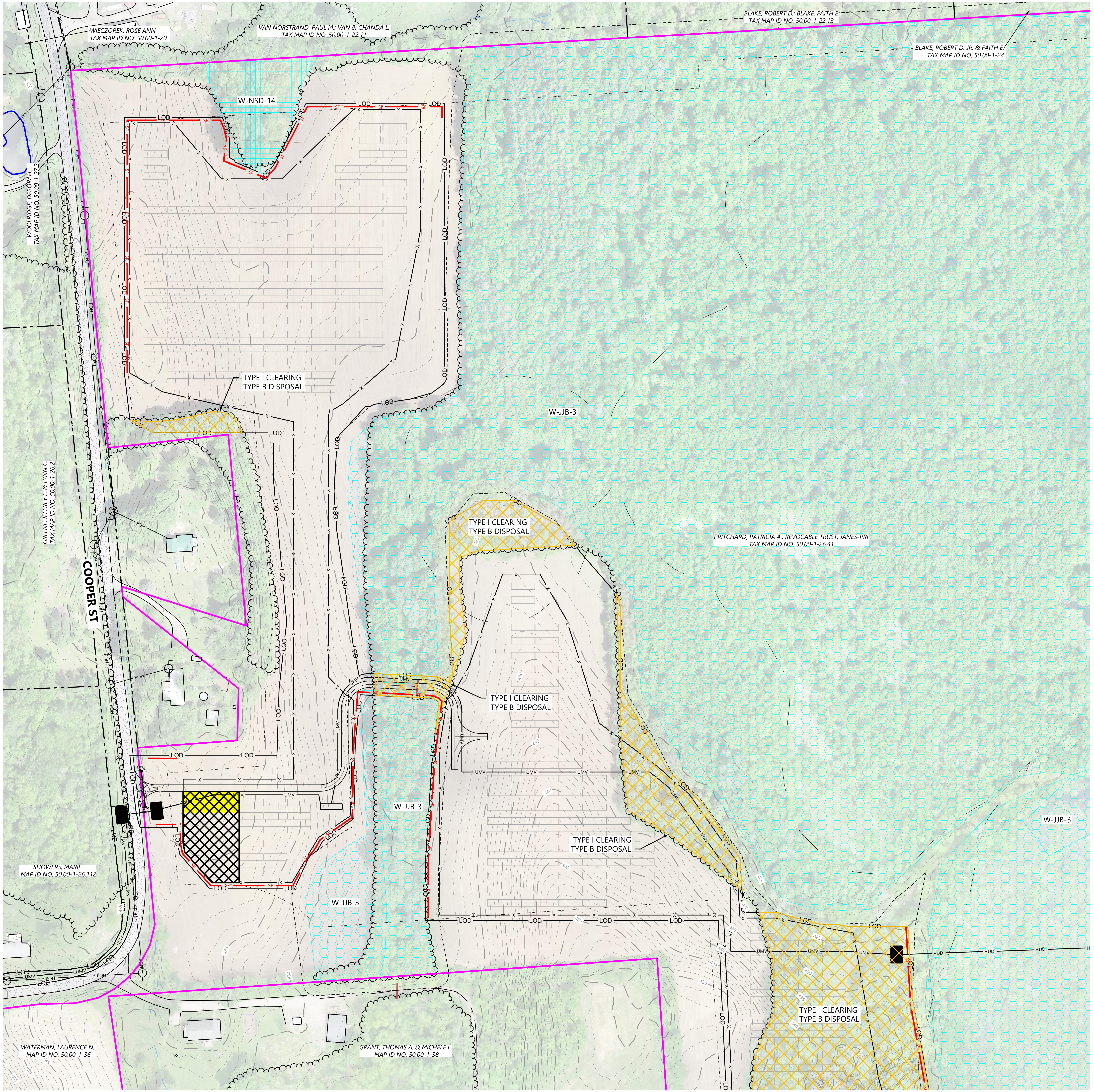
1
2
3
4
5
6
7
8
9
A
B
C
D
E
F
G
WIECZOREK, ROSE ANN
TAX MAP ID NO. 50.00-1-20
VAN NORSTRAND, PAUL M.; VAN & CHANDA L.
TAX MAP ID NO. 50.00-1-22.11
BLAKE, ROBERT D.; BLAKE, FAITH E
TAX MAP ID NO. 50.00-1-22.13
BLAKE, ROBERT D. JR. & FAITH E.
TAX MAP ID NO. 50.00-1-24
WOOLRIDGE, DEBORAH.
TAX MAP ID NO. 50.00-1-27.2
GREENE, JEFFREY E. & LYNN C.
TAX MAP ID NO. 50.00-1-26.2
COOPER ST
W-NSD-14
W-JJB-3
TYPE I CLEARING
TYPE B DISPOSAL
PRITCHARD, PATRICIA A.; REVOCABLE TRUST, JANES-PRI
TAX MAP ID NO. 50.00-1-26.41
SHOWERS, MARIE
MAP ID NO. 50.00-1-26.112
WATERMAN, LAURENCE N.
MAP ID NO. 50.00-1-36
GRANT, THOMAS A. & MICHELE L.
MAP ID NO. 50.00-1-38
LOD
SF
POH
UMV
HDD
430
435
445
450
455

SEE SHEET: C.431

SEE SHEET: C.425

N:\0028524.00\dwg\Civil\0028524C-TC02.dwg 9/3/2021 12:40 PM Jordan Box

LEGEND:

- PROPERTY LINE
- PARCEL LINE
- EX. TREE LINE
- EX. NYSDEC MAPPED WETLAND
- EX. USACE MAPPED WETLAND
- EX. DELINEATED WETLAND
- EX. STREAM
- EX. EDGE OF WATER
- EX. DRAINAGE DITCH
- 100' DEC WETLAND ADJACENT AREA
- POH — EX. OVERHEAD POWER
- GAS — EX. GAS LINE
- EX. POWER POLE
- EX. FENCE
- EX. PAVED ROAD
- EX. CULVERT
- 900 — EX. INDEX CONTOUR
- EX. INTERVAL CONTOUR
- EX. STRUCTURE
- PROPOSED SOLAR ARRAY
- PROPOSED SETBACKS
- PROPOSED INVERTER
- PROPOSED BATTERY STORAGE
- PROPOSED ACCESS ROAD
- PROPOSED TEMPORARY ACCESS ROAD
- X — PROPOSED SECURITY FENCE
- UMV — PROPOSED UNDERGROUND COLLECTION
- HDD — PROPOSED HDD LINE
- PROPOSED HDD BORE PIT
- PROPOSED LAYDOWN YARD
- LOD — LIMIT OF DISTURBANCE
- PROPOSED PARKING AREA
- SF — PROPOSED SILT FENCE
- BIO — PROPOSED BIO ROLL
- PROPOSED HIGH WATER CROSSING
- PROPOSED CULVERT
- PROPOSED RIP-RAP
- PROPOSED ROCK CONSTRUCTION ENTRANCE
- TYPE I CLEARING / TYPE B DISPOSAL
- TYPE II CLEARING / TYPE A DISPOSAL

BMP NOTES:

- INSTALL WATER BARS WITH FLOW DIFFUSER AND COMPOST FILTER SOCK SEDIMENT TRAPS ON ACCESS ROADS & COLLECTION ROUTES GREATER THAN 5% GRADE.
- INSTALL EROSION CONTROL BLANKETS ON DITCHES 5% TO 8% GRADE. INSTALL ROCK LINING ON DITCHES GREATER THAN 8% GRADE.
- REFER TO NEW YORK STATE STANDARDS AND SPECIFICATIONS FOR EROSION AND SEDIMENT CONTROL "BLUE BOOK" FOR ADDITIONAL DETAIL.
- EXCEPT WHERE CROSSED BY PERMANENT ACCESS ROADS OR THROUGH USE OF TEMPORARY MATTING, STREAMS ARE DESIGNATED "NO EQUIPMENT ACCESS" AND THE USE OF MOTORIZED EQUIPMENT SHALL BE PROHIBITED IN THESE AREAS.
- GRADE BREAKS TO BE INSTALLED IN THE INITIAL PHASE AND MAINTAINED THROUGHOUT CONSTRUCTION.

KEYMAP:

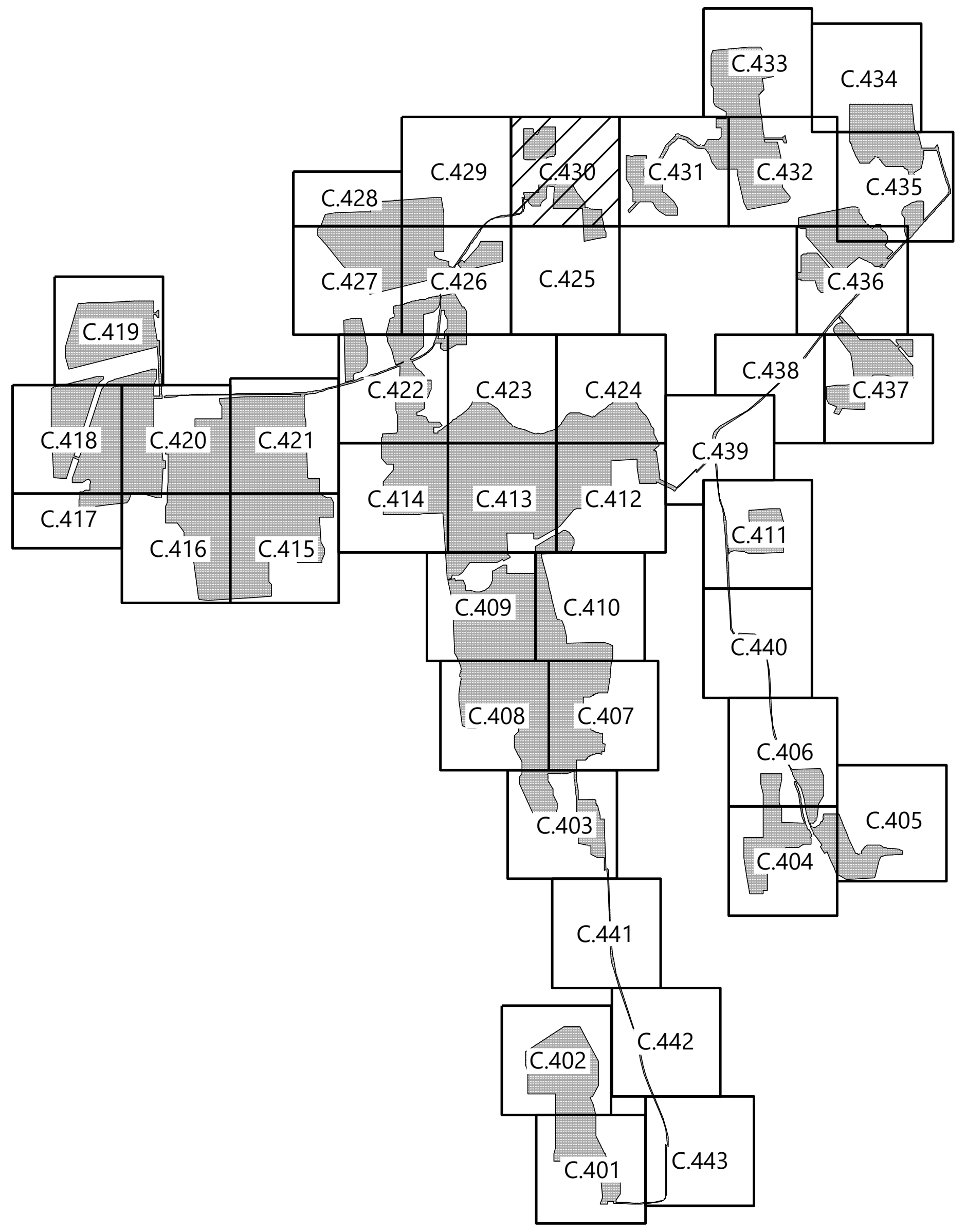
C.433
C.434
C.429
C.430
C.431
C.432
C.435
C.428
C.427
C.426
C.425
C.436
C.419
C.422
C.423
C.424
C.438
C.437
C.418
C.420
C.421
C.439
C.417
C.414
C.413
C.412
C.411
C.416
C.415
C.409
C.410
C.440
C.408
C.407
C.406
C.405
C.403
C.404
C.441
C.402
C.442
C.401
C.443

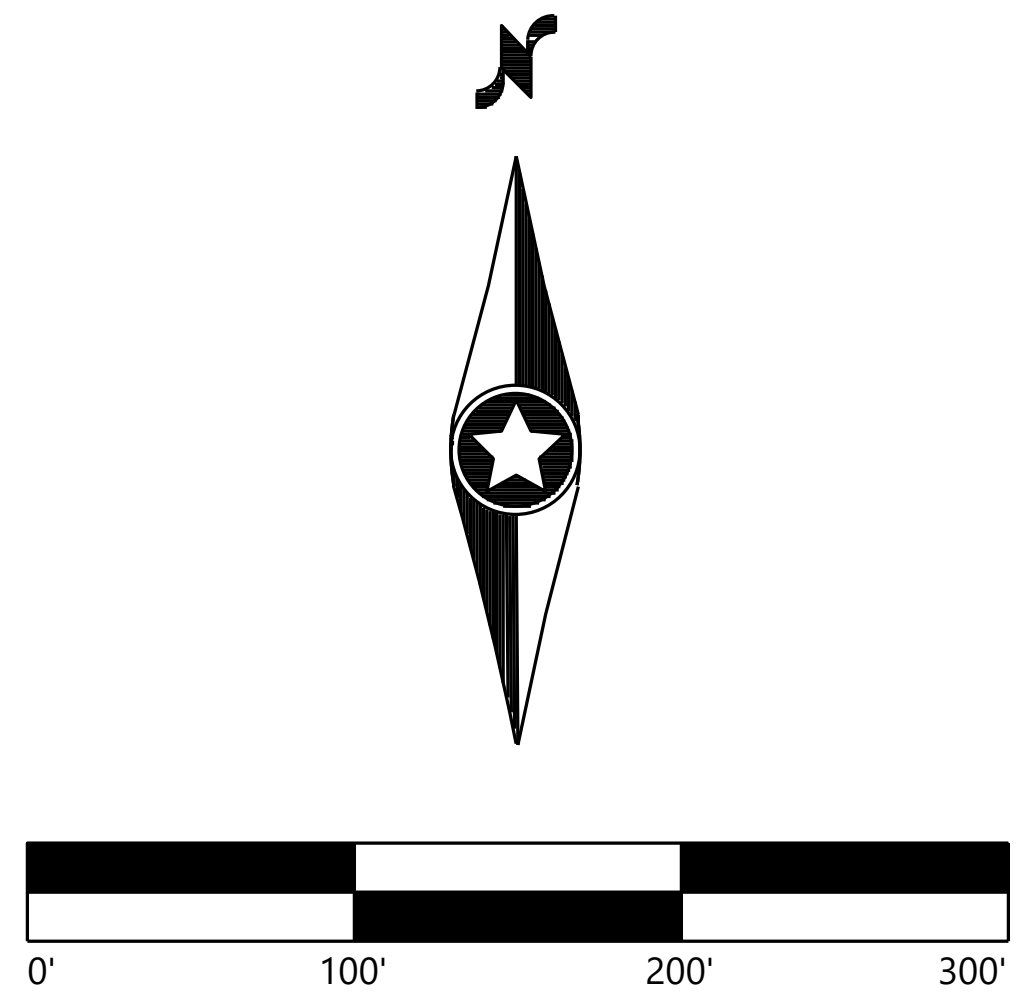
0'
100'
200'
300'

Westwood
Surveying & Engineering

Phone (952) 937-5150
Fax (952) 937-5822
Toll Free (888) 937-5150

12701 Whitewater Drive, Suite #300
Minnetonka, MN 55343
ww-pc.com

Westwood Surveying and Engineering, P.C.

PREPARED FOR:

NEXTera ENERGY

700 Universe Boulevard
Juno Breach, FL 33408

REVISIONS:

#	DATE	COMMENT
A	09/03/2021	ISSUED FOR PERMIT

Garnet Energy Center

Cayuga County, New York

Tree Clearing Plan

PRELIMINARY
NOT FOR CONSTRUCTION

DATE: 09/03/2021

SHEET: C.430

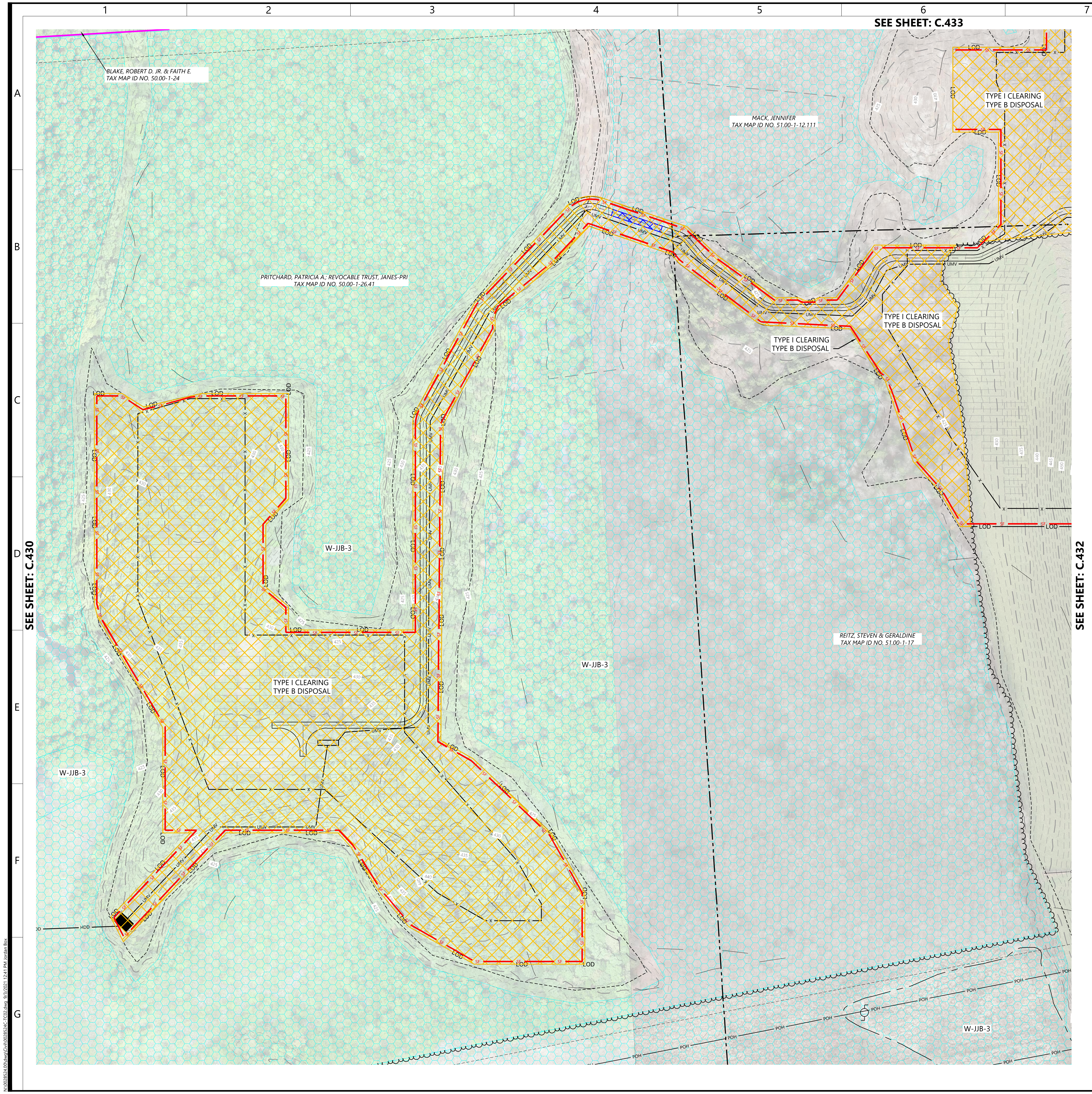
1
2
3
4
5
6
7
A
B
C
D
E
F
G
SEE SHEET: C.433
SEE SHEET: C.430
SEE SHEET: C.432
BLAKE, ROBERT D. JR. & FAITH E.
TAX MAP ID NO. 50.00-1-24
MACK, JENNIFER
TAX MAP ID NO. 51.00-1-12.111
PRITCHARD, PATRICIA A.; REVOCABLE TRUST, JANES-PRI
TAX MAP ID NO. 50.00-1-26.41
REITZ, STEVEN & GERALDINE
TAX MAP ID NO. 51.00-1-17
TYPE I CLEARING
TYPE B DISPOSAL
W-JJB-3
LOD
SF
UMV
HDD
POH
425
430

N:\0028524.00\dwg\Civil\0028524C-TC02.dwg 9/3/2021 12:41 PM Jordan Box

LEGEND:

▬	PROPERTY LINE
— - - — - - —	PARCEL LINE
◡◡◡◡	EX. TREE LINE
⬡⬡⬡	EX. NYSDEC MAPPED WETLAND
▦	EX. USACE MAPPED WETLAND
▩	EX. DELINEATED WETLAND
— · · — · · —	EX. STREAM
▬	EX. EDGE OF WATER
— · · — · · —	EX. DRAINAGE DITCH
— · · —	100' DEC WETLAND ADJACENT AREA
— POH —	EX. OVERHEAD POWER
— GAS —	EX. GAS LINE
⊘	EX. POWER POLE
—◇—	EX. FENCE
▒	EX. PAVED ROAD
▬	EX. CULVERT
— 900 —	EX. INDEX CONTOUR
- - - -	EX. INTERVAL CONTOUR
⊓	EX. STRUCTURE
▭▭▭	PROPOSED SOLAR ARRAY
- - - - - - - -	PROPOSED SETBACKS
▭	PROPOSED INVERTER
▣	PROPOSED BATTERY STORAGE
≡	PROPOSED ACCESS ROAD
≡	PROPOSED TEMPORARY ACCESS ROAD
— X —	PROPOSED SECURITY FENCE
— UMV —	PROPOSED UNDERGROUND COLLECTION
— HDD —	PROPOSED HDD LINE
■	PROPOSED HDD BORE PIT
☒	PROPOSED LAYDOWN YARD
— LOD —	LIMIT OF DISTURBANCE
🟨	PROPOSED PARKING AREA
— SF —	PROPOSED SILT FENCE
— BIO —	PROPOSED BIO ROLL
☒	PROPOSED HIGH WATER CROSSING
▶—◀	PROPOSED CULVERT
▨	PROPOSED RIP-RAP
▨	PROPOSED ROCK CONSTRUCTION ENTRANCE
☒	TYPE I CLEARING TYPE B DISPOSAL
▥	TYPE II CLEARING TYPE A DISPOSAL

BMP NOTES:

- INSTALL WATER BARS WITH FLOW DIFFUSER AND COMPOST FILTER SOCK SEDIMENT TRAPS ON ACCESS ROADS & COLLECTION ROUTES GREATER THAN 5% GRADE.
- INSTALL EROSION CONTROL BLANKETS ON DITCHES 5% TO 8% GRADE. INSTALL ROCK LINING ON DITCHES GREATER THAN 8% GRADE.
- REFER TO NEW YORK STATE STANDARDS AND SPECIFICATIONS FOR EROSION AND SEDIMENT CONTROL "BLUE BOOK" FOR ADDITIONAL DETAIL.
- EXCEPT WHERE CROSSED BY PERMANENT ACCESS ROADS OR THROUGH USE OF TEMPORARY MATTING, STREAMS ARE DESIGNATED "NO EQUIPMENT ACCESS" AND THE USE OF MOTORIZED EQUIPMENT SHALL BE PROHIBITED IN THESE AREAS.
- GRADE BREAKS TO BE INSTALLED IN THE INITIAL PHASE AND MAINTAINED THROUGHOUT CONSTRUCTION.

KEYMAP:

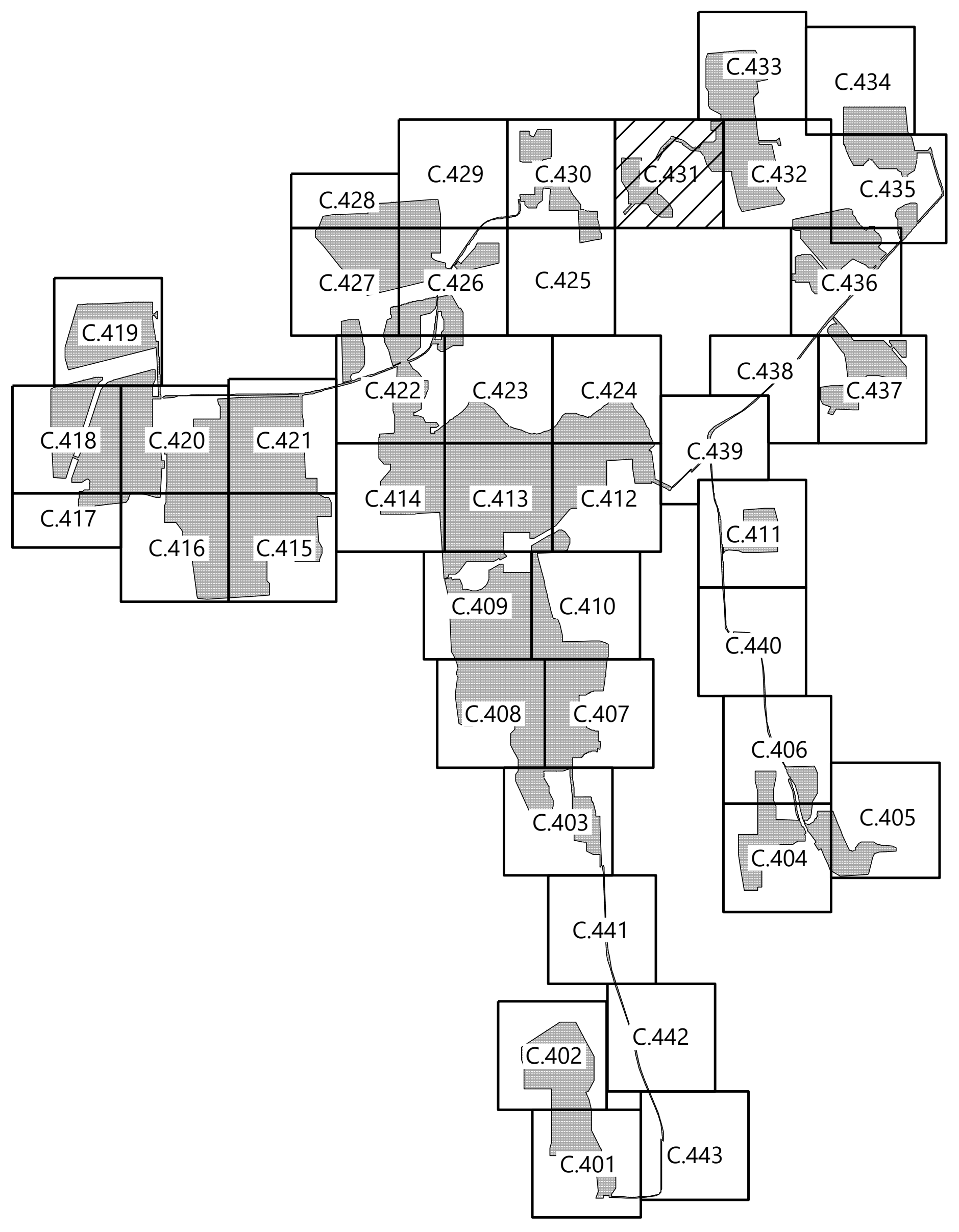
C.433
C.434
C.428
C.429
C.430
C.431
C.432
C.435
C.427
C.426
C.425
C.436
C.419
C.438
C.437
C.418
C.420
C.421
C.422
C.423
C.424
C.439
C.417
C.416
C.415
C.414
C.413
C.412
C.411
C.409
C.410
C.440
C.408
C.407
C.406
C.405
C.403
C.404
C.441
C.402
C.442
C.401
C.443

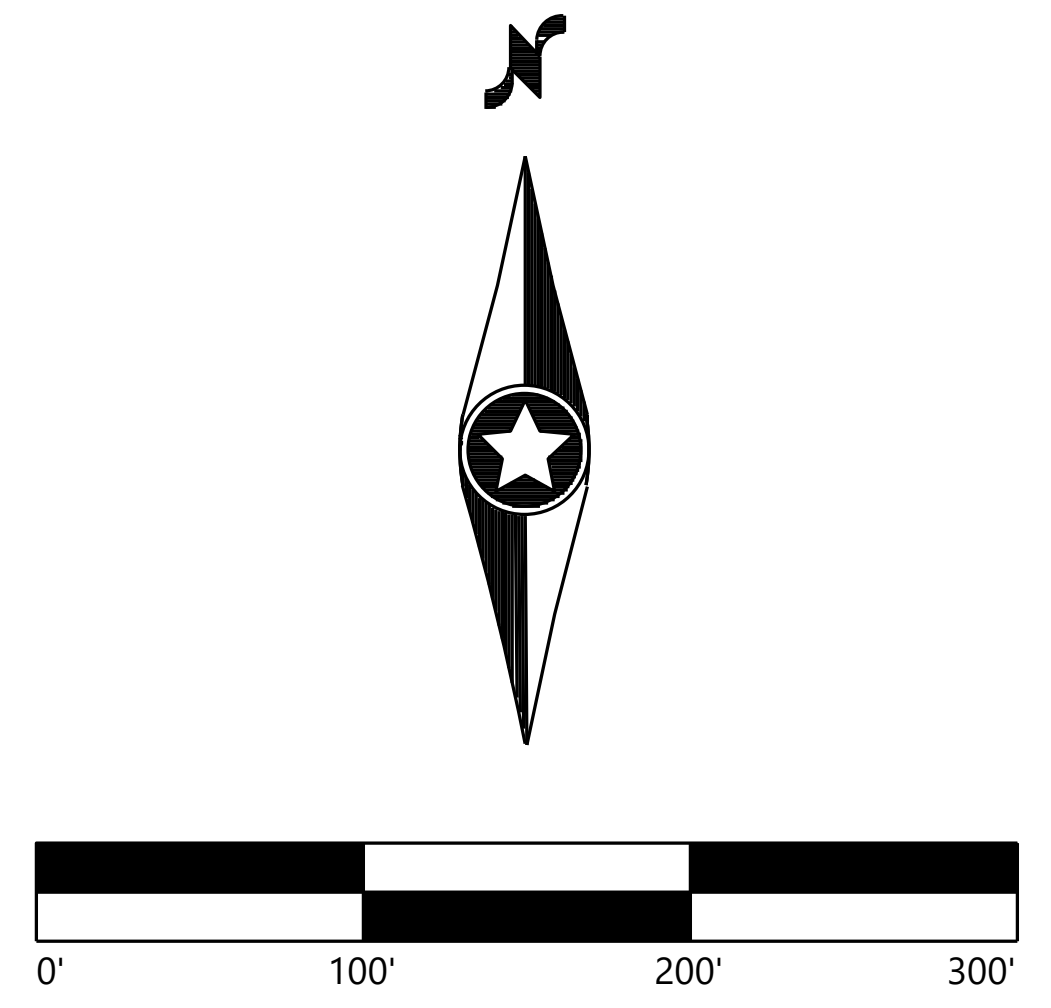
N
0'
100'
200'
300'

Westwood
Surveying & Engineering

Phone (952) 937-5150
Fax (952) 937-5822
Toll Free (888) 937-5150
12701 Whitewater Drive, Suite #300
Minnetonka, MN 55343
ww-pc.com

Westwood Surveying and Engineering, P.C.

PREPARED FOR:

NEXTera ENERGY

700 Universe Boulevard
Juno Breach, FL 33408

REVISIONS:

#	DATE	COMMENT
A	09/03/2021	ISSUED FOR PERMIT

Garnet Energy Center

Cayuga County, New York

Tree Clearing Plan

PRELIMINARY
NOT FOR CONSTRUCTION

DATE: 09/03/2021

SHEET: C.431

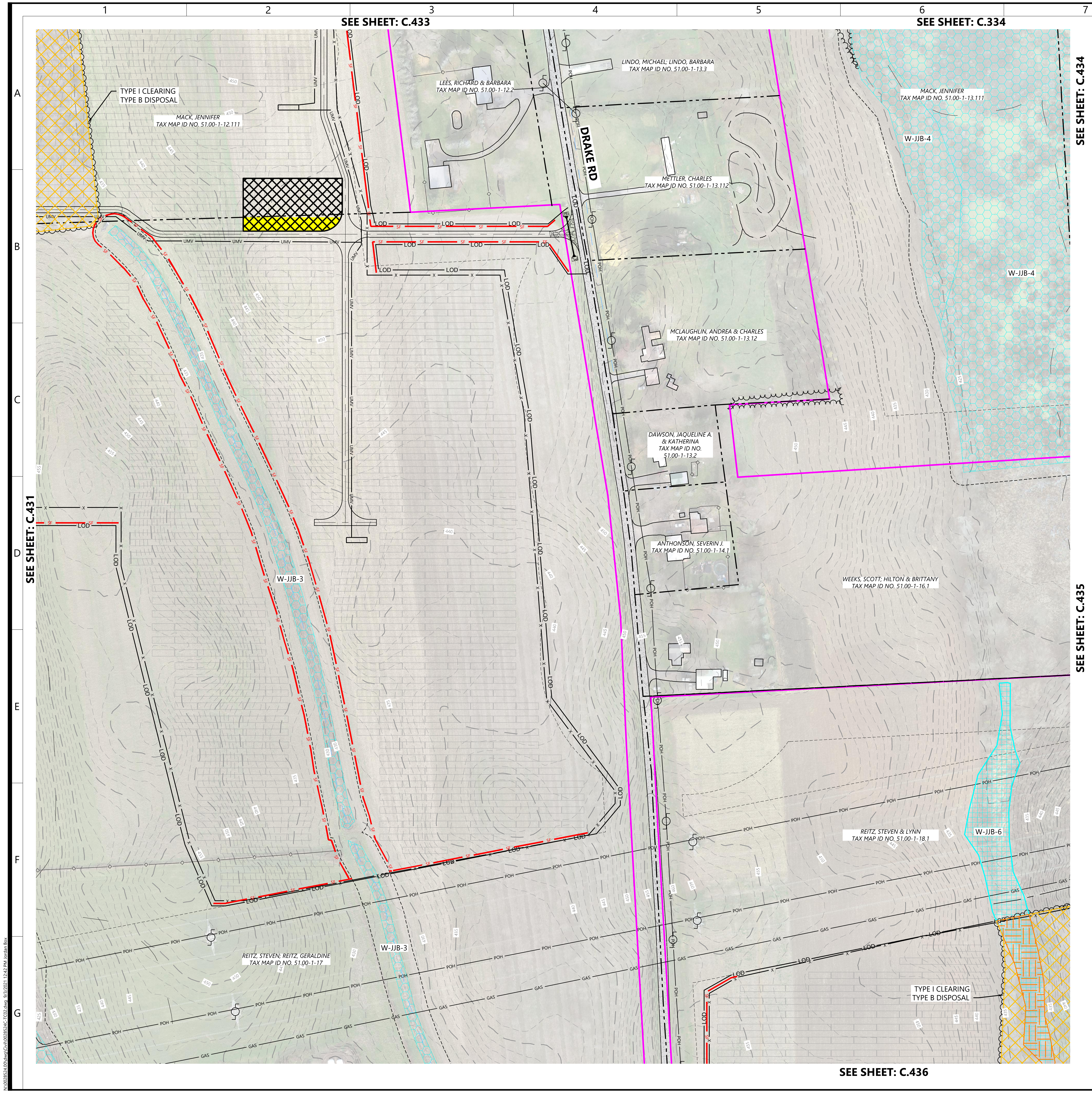
1
2
3
4
5
6
7
8
9
A
B
C
D
E
F
G
SEE SHEET: C.433
SEE SHEET: C.334
SEE SHEET: C.434
SEE SHEET: C.435
SEE SHEET: C.436
SEE SHEET: C.431
TYPE I CLEARING
TYPE B DISPOSAL
MACK, JENNIFER
TAX MAP ID NO. 51.00-1-12.111
LEES, RICHARD & BARBARA
TAX MAP ID NO. 51.00-1-12.2
LINDO, MICHAEL; LINDO, BARBARA
TAX MAP ID NO. 51.00-1-13.3
DRAKE RD
METTLER, CHARLES
TAX MAP ID NO. 51.00-1-13.112
MACK, JENNIFER
TAX MAP ID NO. 51.00-1-13.111
W-JJB-4
W-JJB-4
MCLAUGHLIN, ANDREA & CHARLES
TAX MAP ID NO. 51.00-1-13.12
DAWSON, JAQUELINE A.
& KATHERINA
TAX MAP ID NO.
51.00-1-13.2
ANTHONSON, SEVERIN J.
TAX MAP ID NO. 51.00-1-14.1
WEEKS, SCOTT; HILTON & BRITTANY
TAX MAP ID NO. 51.00-1-16.1
W-JJB-3
REITZ, STEVEN & LYNN
TAX MAP ID NO. 51.00-1-18.1
W-JJB-6
REITZ, STEVEN; REITZ, GERALDINE
TAX MAP ID NO. 51.00-1-17
W-JJB-3
TYPE I CLEARING
TYPE B DISPOSAL
LOD
SF
UMV
POH
GAS
X

LEGEND:

	PROPERTY LINE
	PARCEL LINE
	EX. TREE LINE
	EX. NYSDEC MAPPED WETLAND
	EX. USACE MAPPED WETLAND
	EX. DELINEATED WETLAND
	EX. STREAM
	EX. EDGE OF WATER
	EX. DRAINAGE DITCH
	100' DEC WETLAND ADJACENT AREA
POH	EX. OVERHEAD POWER
GAS	EX. GAS LINE
	EX. POWER POLE
	EX. FENCE
	EX. PAVED ROAD
	EX. CULVERT
900	EX. INDEX CONTOUR
	EX. INTERVAL CONTOUR
	EX. STRUCTURE
	PROPOSED SOLAR ARRAY
	PROPOSED SETBACKS
	PROPOSED INVERTER
	PROPOSED BATTERY STORAGE
	PROPOSED ACCESS ROAD
	PROPOSED TEMPORARY ACCESS ROAD
X	PROPOSED SECURITY FENCE
UMV	PROPOSED UNDERGROUND COLLECTION
HDD	PROPOSED HDD LINE
■	PROPOSED HDD BORE PIT
	PROPOSED LAYDOWN YARD
LOD	LIMIT OF DISTURBANCE
🟨	PROPOSED PARKING AREA
SF	PROPOSED SILT FENCE
BIO	PROPOSED BIO ROLL
	PROPOSED HIGH WATER CROSSING
	PROPOSED CULVERT
	PROPOSED RIP-RAP
	PROPOSED ROCK CONSTRUCTION ENTRANCE
	TYPE I CLEARING TYPE B DISPOSAL
	TYPE II CLEARING TYPE A DISPOSAL

BMP NOTES:

- INSTALL WATER BARS WITH FLOW DIFFUSER AND COMPOST FILTER SOCK SEDIMENT TRAPS ON ACCESS ROADS & COLLECTION ROUTES GREATER THAN 5% GRADE.
- INSTALL EROSION CONTROL BLANKETS ON DITCHES 5% TO 8% GRADE. INSTALL ROCK LINING ON DITCHES GREATER THAN 8% GRADE.
- REFER TO NEW YORK STATE STANDARDS AND SPECIFICATIONS FOR EROSION AND SEDIMENT CONTROL "BLUE BOOK" FOR ADDITIONAL DETAIL.
- EXCEPT WHERE CROSSED BY PERMANENT ACCESS ROADS OR THROUGH USE OF TEMPORARY MATTING, STREAMS ARE DESIGNATED "NO EQUIPMENT ACCESS" AND THE USE OF MOTORIZED EQUIPMENT SHALL BE PROHIBITED IN THESE AREAS.
- GRADE BREAKS TO BE INSTALLED IN THE INITIAL PHASE AND MAINTAINED THROUGHOUT CONSTRUCTION.

KEYMAP:

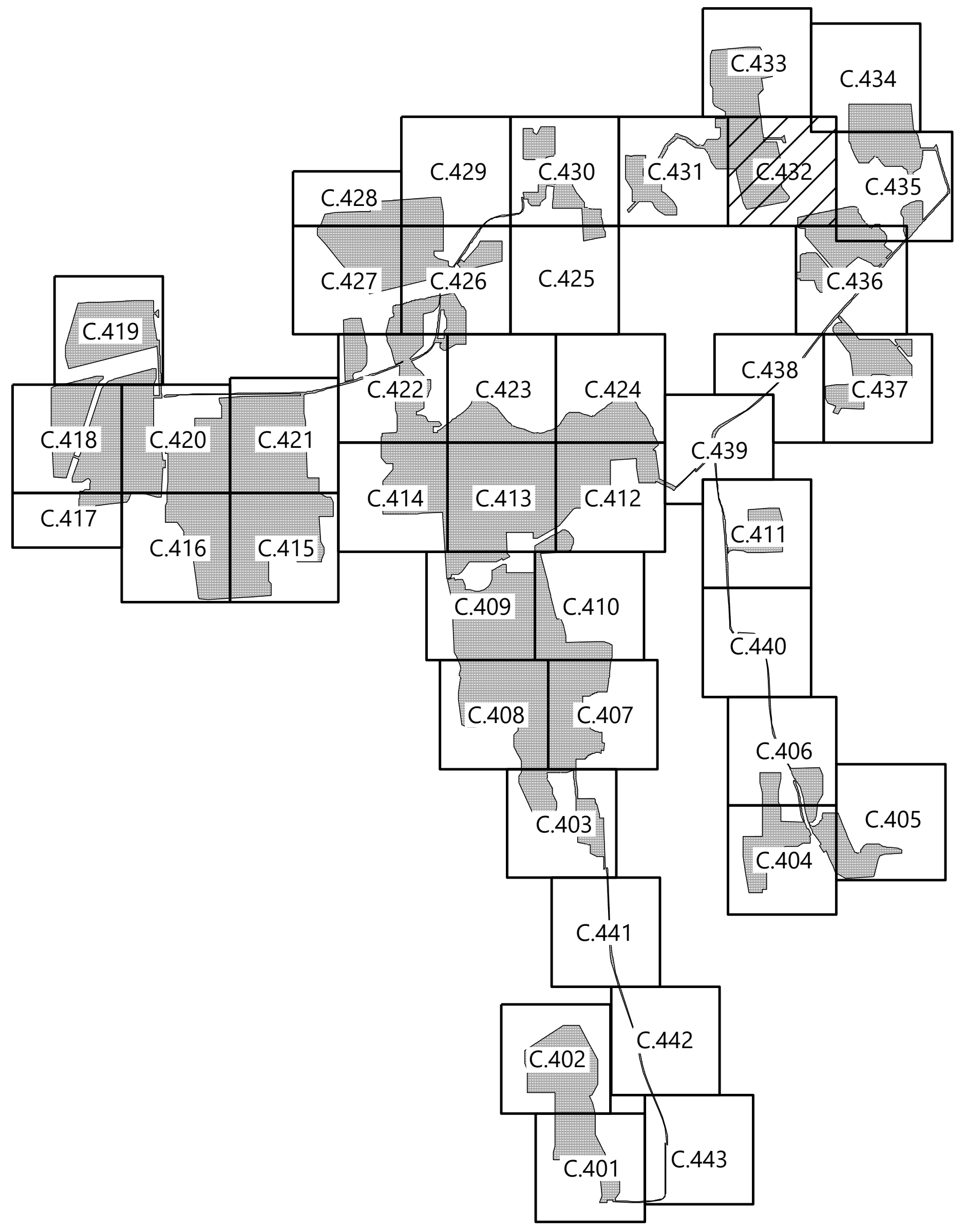
C.433
C.434
C.428
C.429
C.430
C.431
C.432
C.435
C.427
C.426
C.425
C.436
C.419
C.422
C.423
C.424
C.438
C.437
C.418
C.420
C.421
C.439
C.417
C.414
C.413
C.412
C.411
C.416
C.415
C.409
C.410
C.440
C.408
C.407
C.406
C.405
C.403
C.404
C.441
C.402
C.442
C.401
C.443

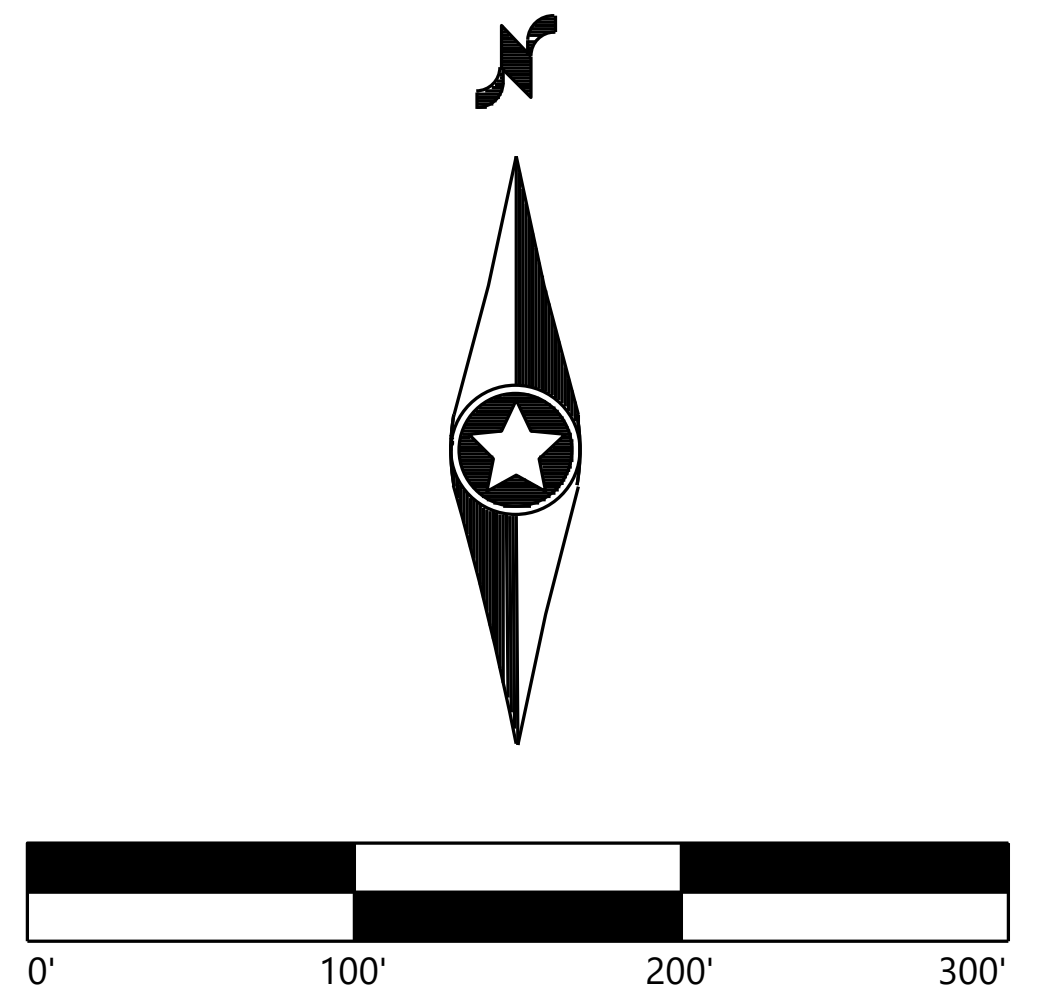
0'
100'
200'
300'

Westwood
Surveying & Engineering
Phone (952) 937-5150 12701 Whitewater Drive, Suite #300
Fax (952) 937-5822 Minnetonka, MN 55343
Toll Free (888) 937-5150 ww-pc.com
Westwood Surveying and Engineering, P.C.

PREPARED FOR:

NEXTera ENERGY

700 Universe Boulevard
Juno Breach, FL 33408

REVISIONS:

#	DATE	COMMENT
A	09/03/2021	ISSUED FOR PERMIT
.		
.		
.		
.		

Garnet Energy Center

Cayuga County, New York

Tree Clearing Plan

PRELIMINARY
NOT FOR CONSTRUCTION

DATE: 09/03/2021

SHEET: C.432

N:\0028524.00\dwg\Civil\0028524C-TC02.dwg 9/3/2021 12:42 PM Jordan Box

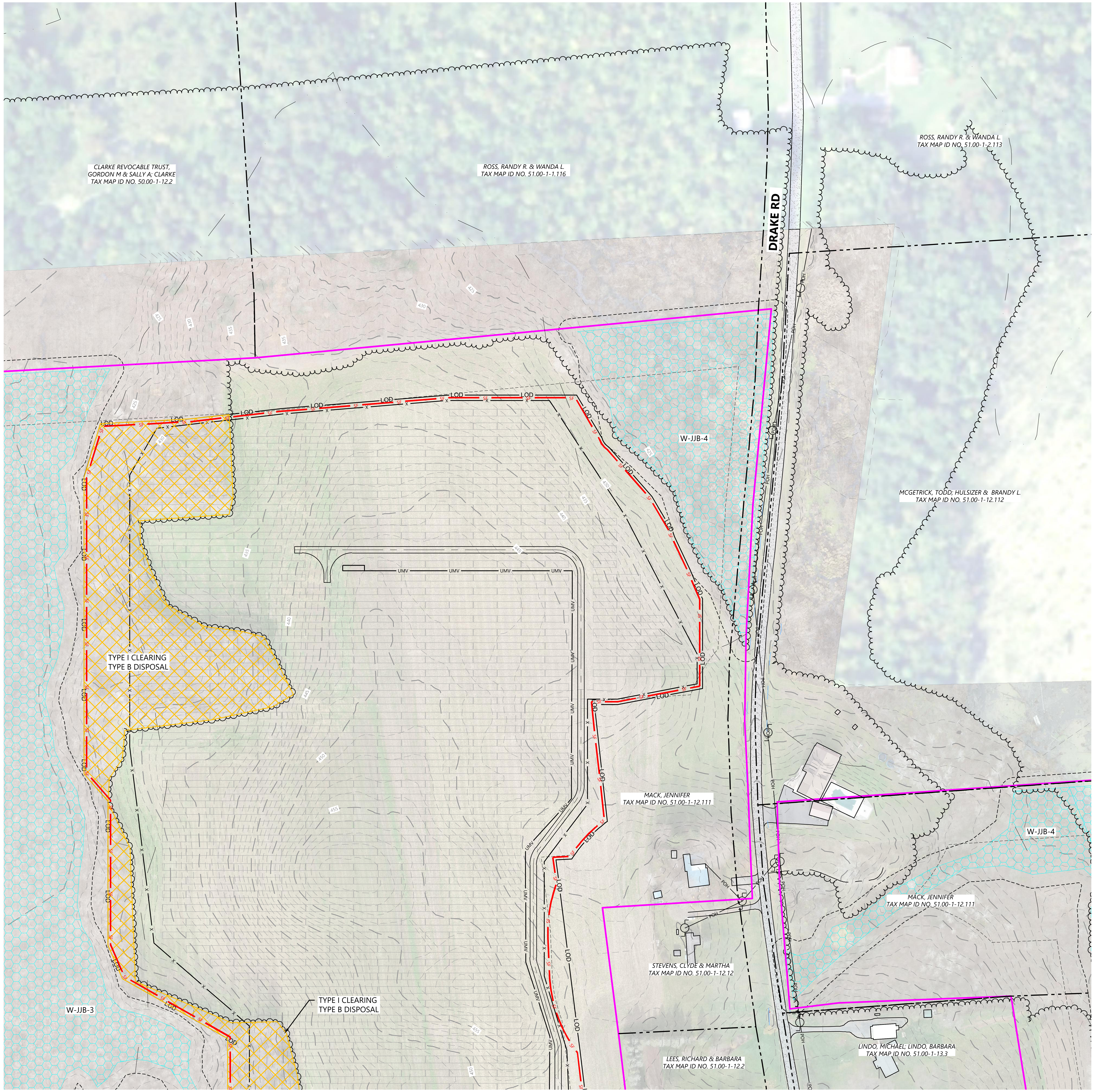
CLARKE REVOCABLE TRUST,
GORDON M & SALLY A; CLARKE
TAX MAP ID NO. 50.00-1-12.2
ROSS, RANDY R. & WANDA L.
TAX MAP ID NO. 51.00-1-1.116
ROSS, RANDY R. & WANDA L.
TAX MAP ID NO. 51.00-1-2.113
DRAKE RD
W-JJB-4
MCGETRICK, TODD; HULSIZER & BRANDY L.
TAX MAP ID NO. 51.00-1-12.112
TYPE I CLEARING
TYPE B DISPOSAL
MACK, JENNIFER
TAX MAP ID NO. 51.00-1-12.111
W-JJB-4
MACK, JENNIFER
TAX MAP ID NO. 51.00-1-12.111
STEVENS, CLYDE & MARTHA
TAX MAP ID NO. 51.00-1-12.12
W-JJB-3
TYPE I CLEARING
TYPE B DISPOSAL
LEES, RICHARD & BARBARA
TAX MAP ID NO. 51.00-1-12.2
LINDO, MICHAEL; LINDO, BARBARA
TAX MAP ID NO. 51.00-1-13.3
LOD
SF
UMV
POH

SEE SHEET: C.431

SEE SHEET: C.432

SEE SHEET: C.434

LEGEND:

PROPERTY LINE
PARCEL LINE
EX. TREE LINE
EX. NYSDEC MAPPED WETLAND
EX. USACE MAPPED WETLAND
EX. DELINEATED WETLAND
EX. STREAM
EX. EDGE OF WATER
EX. DRAINAGE DITCH
100' DEC WETLAND ADJACENT AREA
POH — EX. OVERHEAD POWER
GAS — EX. GAS LINE
EX. POWER POLE
EX. FENCE
EX. PAVED ROAD
EX. CULVERT
900 — EX. INDEX CONTOUR
EX. INTERVAL CONTOUR
EX. STRUCTURE
PROPOSED SOLAR ARRAY
PROPOSED SETBACKS
PROPOSED INVERTER
PROPOSED BATTERY STORAGE
PROPOSED ACCESS ROAD
PROPOSED TEMPORARY ACCESS ROAD
X — PROPOSED SECURITY FENCE
UMV — PROPOSED UNDERGROUND COLLECTION
HDD — PROPOSED HDD LINE
PROPOSED HDD BORE PIT
PROPOSED LAYDOWN YARD
LOD — LIMIT OF DISTURBANCE
PROPOSED PARKING AREA
SF — PROPOSED SILT FENCE
BIO — PROPOSED BIO ROLL
PROPOSED HIGH WATER CROSSING
PROPOSED CULVERT
PROPOSED RIP-RAP
PROPOSED ROCK CONSTRUCTION ENTRANCE
TYPE I CLEARING
TYPE B DISPOSAL
TYPE II CLEARING
TYPE A DISPOSAL

BMP NOTES:

- INSTALL WATER BARS WITH FLOW DIFFUSER AND COMPOST FILTER SOCK SEDIMENT TRAPS ON ACCESS ROADS & COLLECTION ROUTES GREATER THAN 5% GRADE.
- INSTALL EROSION CONTROL BLANKETS ON DITCHES 5% TO 8% GRADE. INSTALL ROCK LINING ON DITCHES GREATER THAN 8% GRADE.
- REFER TO NEW YORK STATE STANDARDS AND SPECIFICATIONS FOR EROSION AND SEDIMENT CONTROL "BLUE BOOK" FOR ADDITIONAL DETAIL.
- EXCEPT WHERE CROSSED BY PERMANENT ACCESS ROADS OR THROUGH USE OF TEMPORARY MATTING, STREAMS ARE DESIGNATED "NO EQUIPMENT ACCESS" AND THE USE OF MOTORIZED EQUIPMENT SHALL BE PROHIBITED IN THESE AREAS.
- GRADE BREAKS TO BE INSTALLED IN THE INITIAL PHASE AND MAINTAINED THROUGHOUT CONSTRUCTION.

KEYMAP:

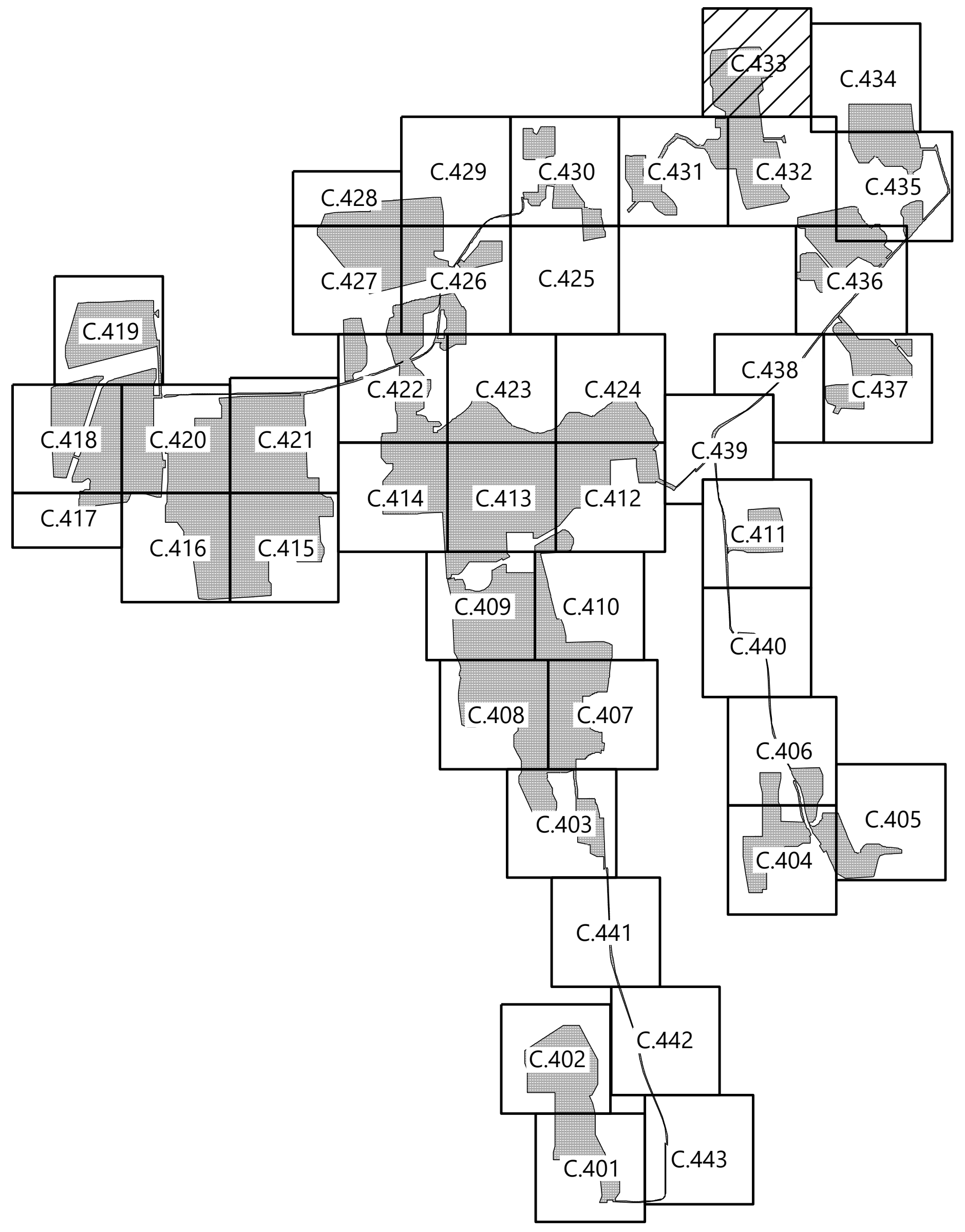
C.433
C.434
C.428
C.429
C.430
C.431
C.432
C.435
C.427
C.426
C.425
C.436
C.419
C.438
C.437
C.422
C.423
C.424
C.418
C.420
C.421
C.439
C.417
C.414
C.413
C.412
C.411
C.416
C.415
C.409
C.410
C.440
C.408
C.407
C.406
C.403
C.405
C.404
C.441
C.442
C.402
C.401
C.443

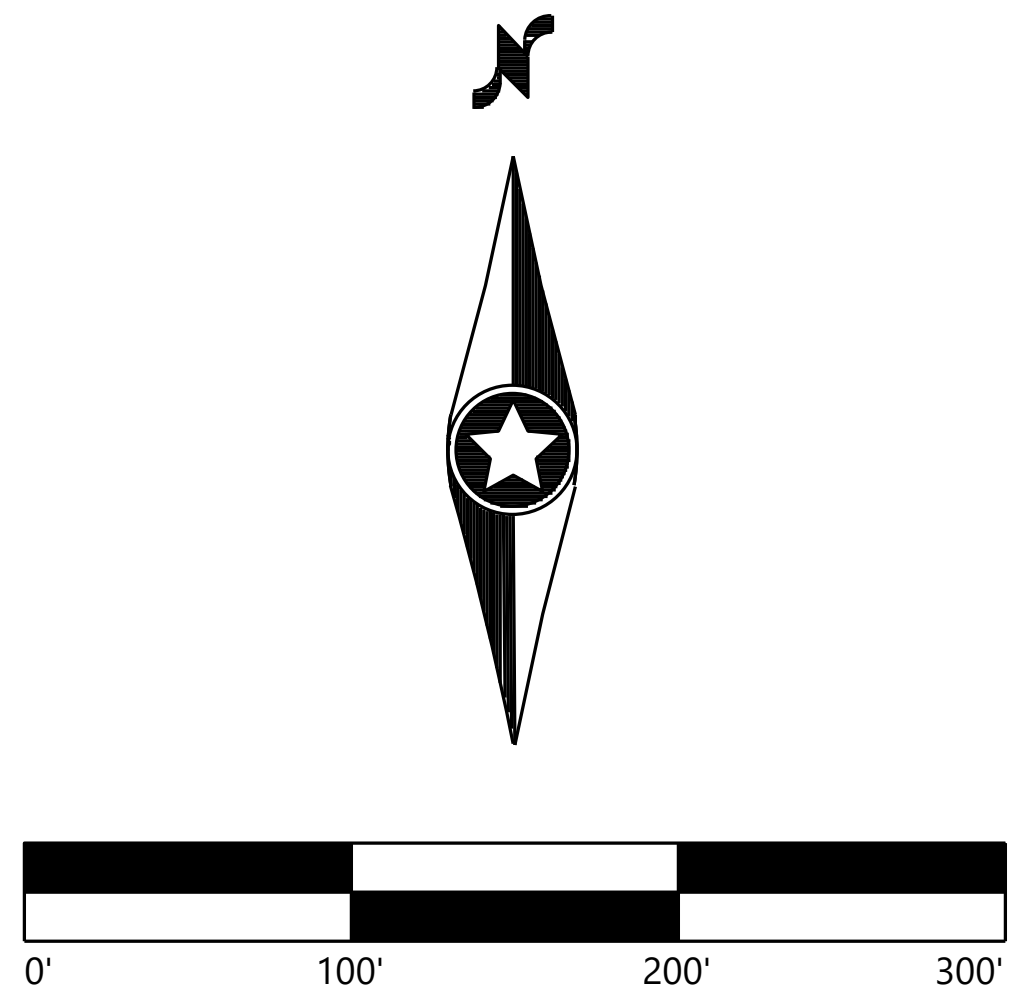
0'
100'
200'
300'

Westwood
Surveying & Engineering
Phone (952) 937-5150 12701 Whitewater Drive, Suite #300
Fax (952) 937-5822 Minnetonka, MN 55343
Toll Free (888) 937-5150 ww-pc.com
Westwood Surveying and Engineering, P.C.

PREPARED FOR:

NEXTera ENERGY

700 Universe Boulevard
Juno Breach, FL 33408

REVISIONS:

#	DATE	COMMENT
A	09/03/2021	ISSUED FOR PERMIT

Garnet Energy Center

Cayuga County, New York

Tree Clearing Plan

PRELIMINARY
NOT FOR CONSTRUCTION

DATE: 09/03/2021

SHEET: C.433

N:\0028524.00\dwg\Civil\0028524C-TC02.dwg 9/3/2021 12:43 PM Jordan Box

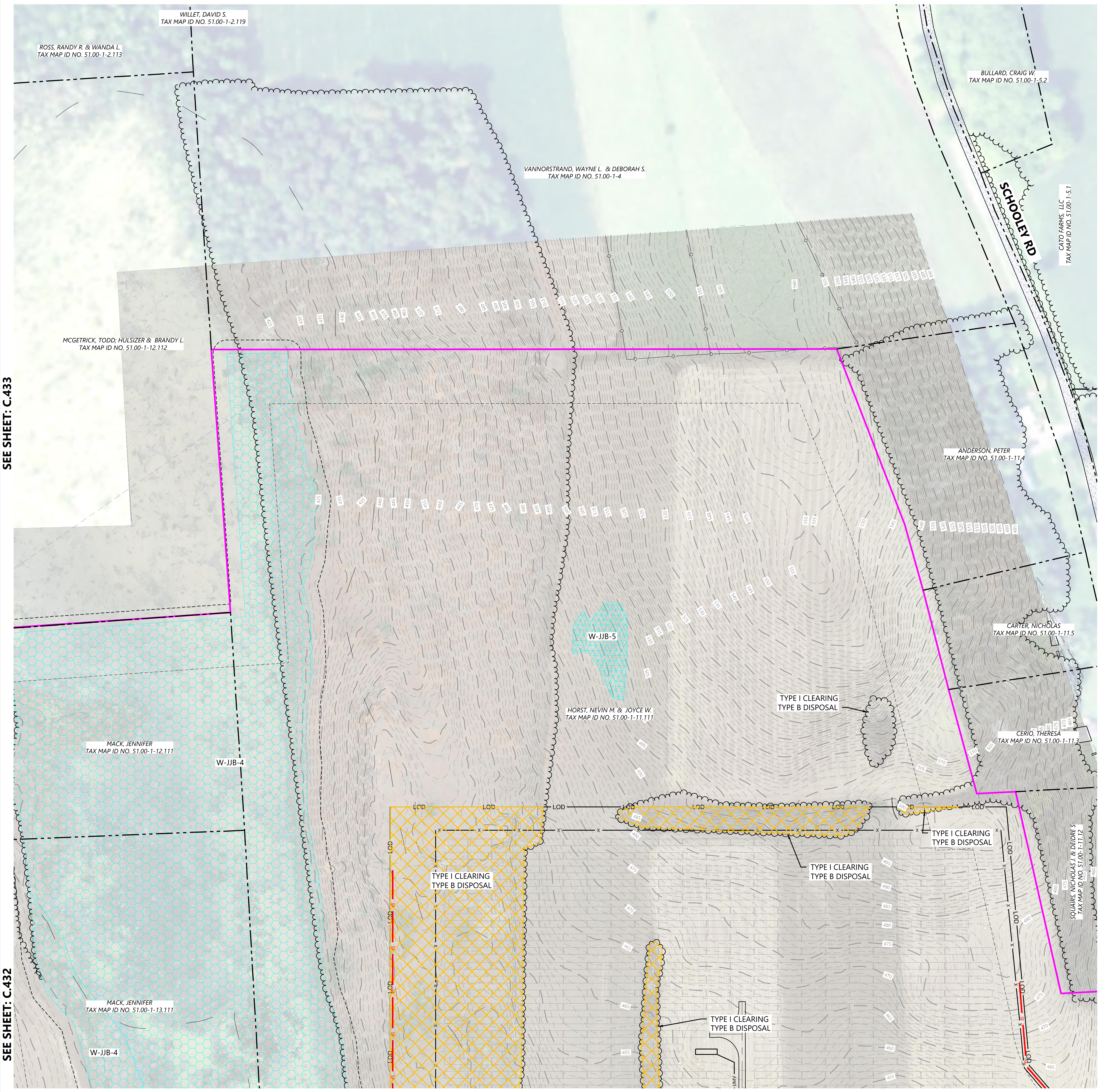
1
2
3
4
5
6
7
8
9
A
B
C
D
E
F
G
WILLET, DAVID S.
TAX MAP ID NO. 51.00-1-2.119
ROSS, RANDY R. & WANDA L.
TAX MAP ID NO. 51.00-1-2.113
BULLARD, CRAIG W.
TAX MAP ID NO. 51.00-1-5.2
VANNORSTRAND, WAYNE L. & DEBORAH S.
TAX MAP ID NO. 51.00-1-4
SCHOOLEY RD
CATO FARMS, LLC
TAX MAP ID NO. 51.00-1-5.1
MCGETRICK, TODD; HULSIZER & BRANDY L.
TAX MAP ID NO. 51.00-1-12.112
ANDERSON, PETER
TAX MAP ID NO. 51.00-1-11.4
CARTER, NICHOLAS
TAX MAP ID NO. 51.00-1-11.5
W-JJB-5
HORST, NEVIN M. & JOYCE W.
TAX MAP ID NO. 51.00-1-11.111
TYPE I CLEARING
TYPE B DISPOSAL
CERIO, THERESA
TAX MAP ID NO. 51.00-1-11.3
MACK, JENNIFER
TAX MAP ID NO. 51.00-1-12.111
W-JJB-4
LOD
TYPE I CLEARING
TYPE B DISPOSAL
TYPE I CLEARING
TYPE B DISPOSAL
TYPE I CLEARING
TYPE B DISPOSAL
SQUAIRS, NICHOLAS J. & DEIDRE S
TAX MAP ID NO. 51.00-1-11.12
MACK, JENNIFER
TAX MAP ID NO. 51.00-1-13.111
TYPE I CLEARING
TYPE B DISPOSAL
W-JJB-4
505
500
495
490
480
475
470
465
460
510

SEE SHEET: C.433

SEE SHEET: C.432

SEE SHEET: C.432

SEE SHEET: C.435

LEGEND:

- PROPERTY LINE
- PARCEL LINE
- EX. TREE LINE
- EX. NYSDEC MAPPED WETLAND
- EX. USACE MAPPED WETLAND
- EX. DELINEATED WETLAND
- EX. STREAM
- EX. EDGE OF WATER
- EX. DRAINAGE DITCH
- 100' DEC WETLAND ADJACENT AREA
- EX. OVERHEAD POWER
- EX. GAS LINE
- EX. POWER POLE
- EX. FENCE
- EX. PAVED ROAD
- EX. CULVERT
- EX. INDEX CONTOUR
- EX. INTERVAL CONTOUR
- EX. STRUCTURE
- PROPOSED SOLAR ARRAY
- PROPOSED SETBACKS
- PROPOSED INVERTER
- PROPOSED BATTERY STORAGE
- PROPOSED ACCESS ROAD
- PROPOSED TEMPORARY ACCESS ROAD
- PROPOSED SECURITY FENCE
- PROPOSED UNDERGROUND COLLECTION
- PROPOSED HDD LINE
- PROPOSED HDD BORE PIT
- PROPOSED LAYDOWN YARD
- LIMIT OF DISTURBANCE
- PROPOSED PARKING AREA
- PROPOSED SILT FENCE
- PROPOSED BIO ROLL
- PROPOSED HIGH WATER CROSSING
- PROPOSED CULVERT
- PROPOSED RIP-RAP
- PROPOSED ROCK CONSTRUCTION ENTRANCE
- TYPE I CLEARING
  TYPE B DISPOSAL
- TYPE II CLEARING
  TYPE A DISPOSAL

BMP NOTES:

- INSTALL WATER BARS WITH FLOW DIFFUSER AND COMPOST FILTER SOCK SEDIMENT TRAPS ON ACCESS ROADS & COLLECTION ROUTES GREATER THAN 5% GRADE.
- INSTALL EROSION CONTROL BLANKETS ON DITCHES 5% TO 8% GRADE. INSTALL ROCK LINING ON DITCHES GREATER THAN 8% GRADE.
- REFER TO NEW YORK STATE STANDARDS AND SPECIFICATIONS FOR EROSION AND SEDIMENT CONTROL "BLUE BOOK" FOR ADDITIONAL DETAIL.
- EXCEPT WHERE CROSSED BY PERMANENT ACCESS ROADS OR THROUGH USE OF TEMPORARY MATTING, STREAMS ARE DESIGNATED "NO EQUIPMENT ACCESS" AND THE USE OF MOTORIZED EQUIPMENT SHALL BE PROHIBITED IN THESE AREAS.
- GRADE BREAKS TO BE INSTALLED IN THE INITIAL PHASE AND MAINTAINED THROUGHOUT CONSTRUCTION.

KEYMAP:

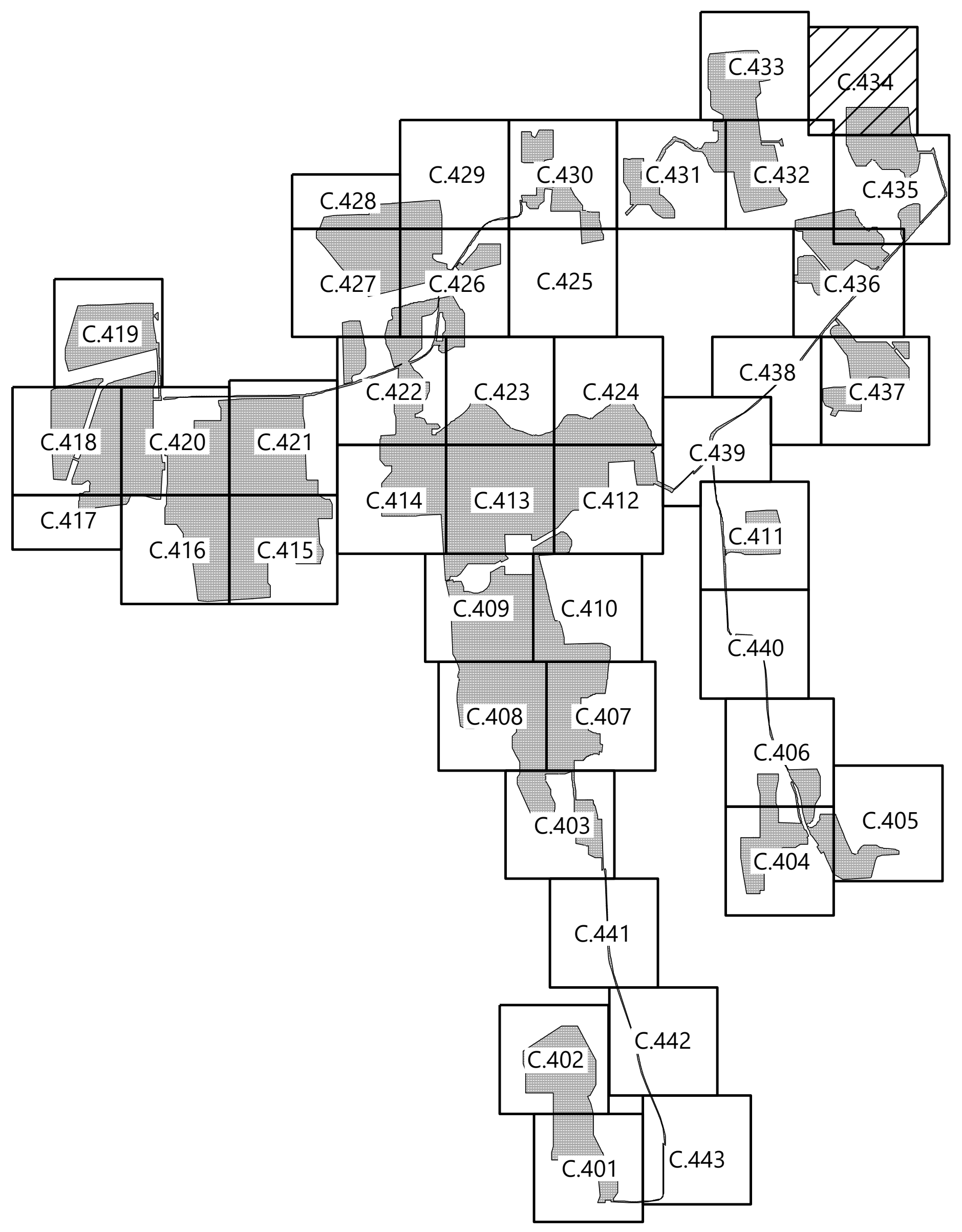
C.433
C.434
C.428
C.429
C.430
C.431
C.432
C.435
C.427
C.426
C.425
C.436
C.419
C.422
C.423
C.424
C.438
C.437
C.418
C.420
C.421
C.439
C.417
C.414
C.413
C.412
C.411
C.416
C.415
C.409
C.410
C.440
C.408
C.407
C.406
C.403
C.405
C.404
C.441
C.402
C.442
C.401
C.443

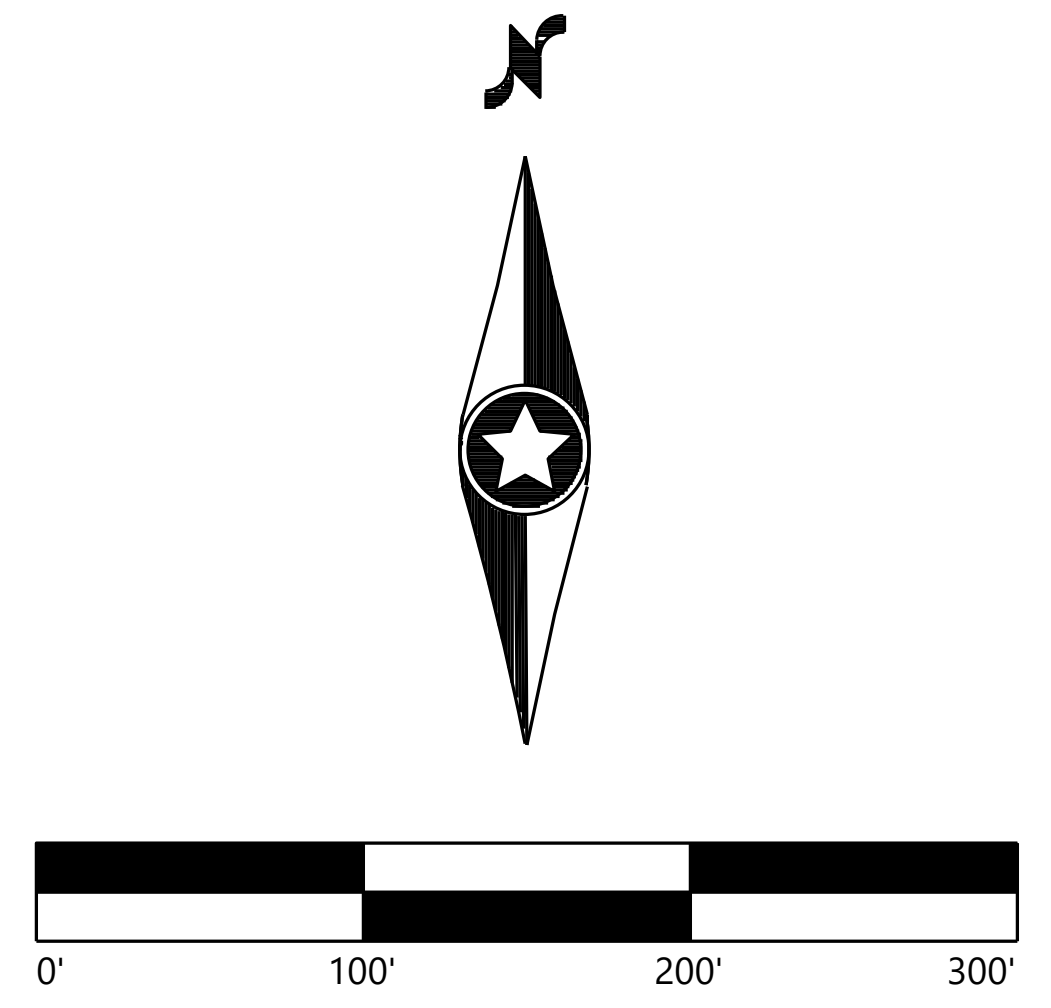
0'
100'
200'
300'

Westwood
Surveying & Engineering

Phone (952) 937-5150 12701 Whitewater Drive, Suite #300
Fax (952) 937-5822 Minnetonka, MN 55343
Toll Free (888) 937-5150 ww-pc.com

Westwood Surveying and Engineering, P.C.

PREPARED FOR:

NEXTera ENERGY

700 Universe Boulevard
Juno Breach, FL 33408

REVISIONS:

#	DATE	COMMENT
A	09/03/2021	ISSUED FOR PERMIT

Garnet Energy Center

Cayuga County, New York

Tree Clearing Plan

PRELIMINARY
NOT FOR CONSTRUCTION

DATE: 09/03/2021

SHEET: C.434