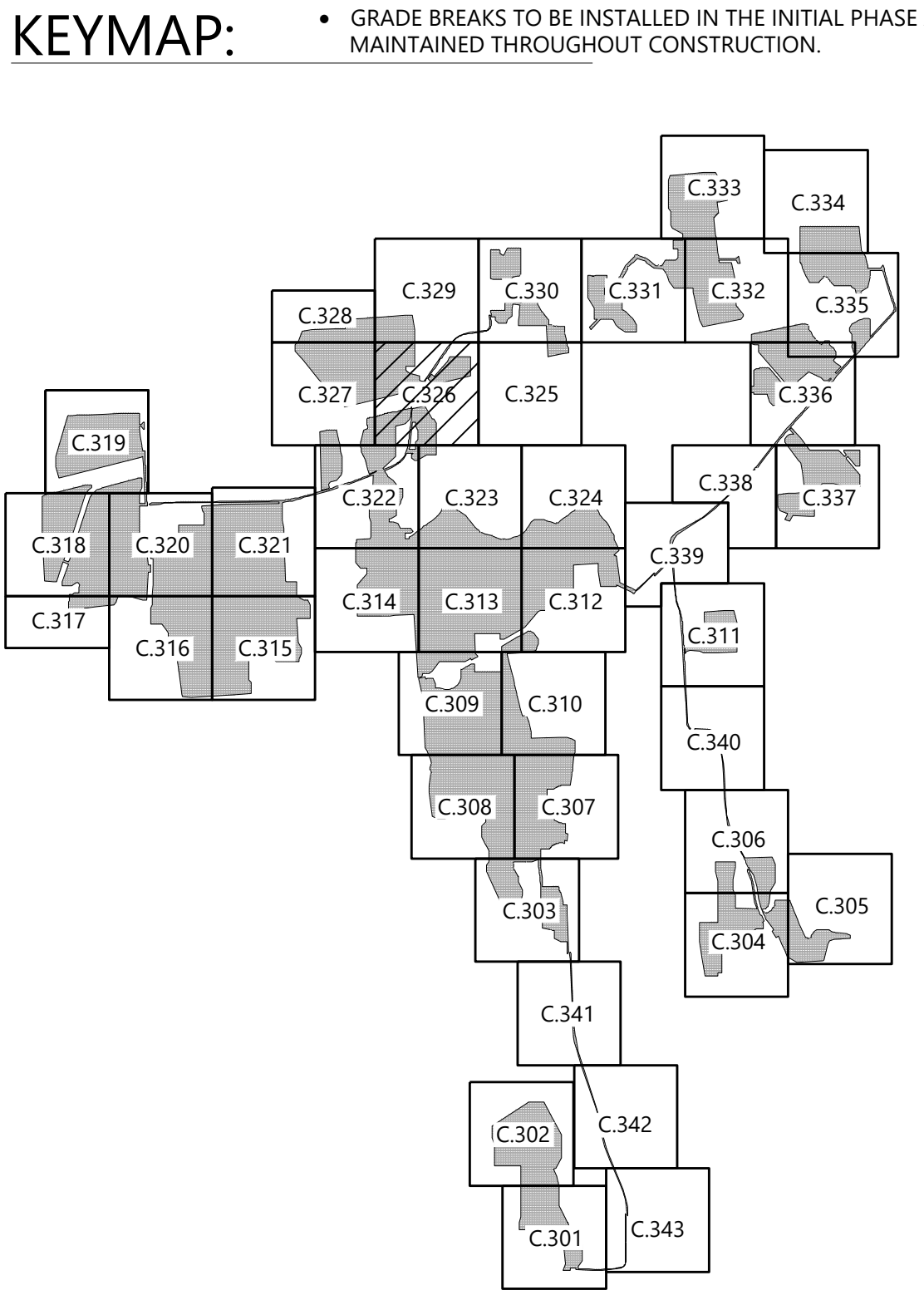


- LEGEND:**
- PROPERTY LINE
  - PARCEL LINE
  - EX. NYSDEC MAPPED WETLAND
  - EX. USACE MAPPED WETLAND
  - EX. NONJURISDICTIONAL WETLAND
  - EX. STREAM
  - EX. EDGE OF WATER
  - EX. DRAINAGE DITCH
  - 100' DEC WETLAND ADJACENT AREA
  - EX. PAVED ROAD
  - EX. POWER POLE
  - EX. OVERHEAD POWER
  - EX. GAS LINE
  - EX. FENCE
  - EX. STRUCTURE
  - EX. CULVERT
  - EX. INDEX CONTOUR
  - EX. INTERVAL CONTOUR
  - PROPOSED INDEX CONTOUR
  - PROPOSED INTERVAL CONTOUR
  - PROPOSED SOLAR ARRAY
  - PROPOSED SETBACKS
  - PROPOSED INVERTER
  - PROPOSED BATTERY STORAGE
  - PROPOSED ACCESS ROAD
  - PROPOSED TEMPORARY ACCESS ROAD
  - PROPOSED SECURITY FENCE
  - PROPOSED LAYDOWN YARD
  - LIMIT OF DISTURBANCE
  - PROPOSED GRADING LIMITS
  - PROPOSED PARKING AREA
  - EX. SOILS
  - PROPOSED SILT FENCE
  - PROPOSED BIO ROLL
  - PROPOSED GRADE BREAK
  - PROPOSED LOW WATER CROSSING
  - PROPOSED CULVERT
  - PROPOSED RIP-RAP
  - PROPOSED BASIN
  - PROPOSED DRAIN TILE
  - PROPOSED UNDERGROUND COLLECTION
  - PROPOSED HORIZONTAL DIRECTIONAL DRILLING
  - PROPOSED HDD BORE PIT
  - PROPOSED ROCK CONSTRUCTION ENTRANCE

- BMP NOTES:**
- INSTALL WATER BARS WITH FLOW DIFFUSER AND COMPOST FILTER SOCK SEDIMENT TRAPS ON ACCESS ROADS & COLLECTION ROUTES GREATER THAN 5% GRADE.
  - INSTALL EROSION CONTROL BLANKETS ON DITCHES 5% TO 8% GRADE. INSTALL ROCK LINING ON DITCHES GREATER THAN 8% GRADE.
  - REFER TO NEW YORK STATE STANDARDS AND SPECIFICATIONS FOR EROSION AND SEDIMENT CONTROL "BLUE BOOK" FOR ADDITIONAL DETAIL.
  - EXCEPT WHERE CROSSED BY PERMANENT ACCESS ROADS OR THROUGH USE OF TEMPORARY MATTING, STREAMS ARE DESIGNATED "NO EQUIPMENT ACCESS" AND THE USE OF MOTORIZED EQUIPMENT SHALL BE PROHIBITED IN THESE AREAS.
  - GRADE BREAKS TO BE INSTALLED IN THE INITIAL PHASE AND MAINTAINED THROUGHOUT CONSTRUCTION.



**Westwood**  
**Surveying & Engineering**

Phone (952) 937-5150 12701 Whitewater Drive, Suite #300  
Fax (952) 937-5822 Minneapolis, MN 55343  
Toll Free (888) 937-5150 www.pc.com  
Westwood Surveying and Engineering, P.C.

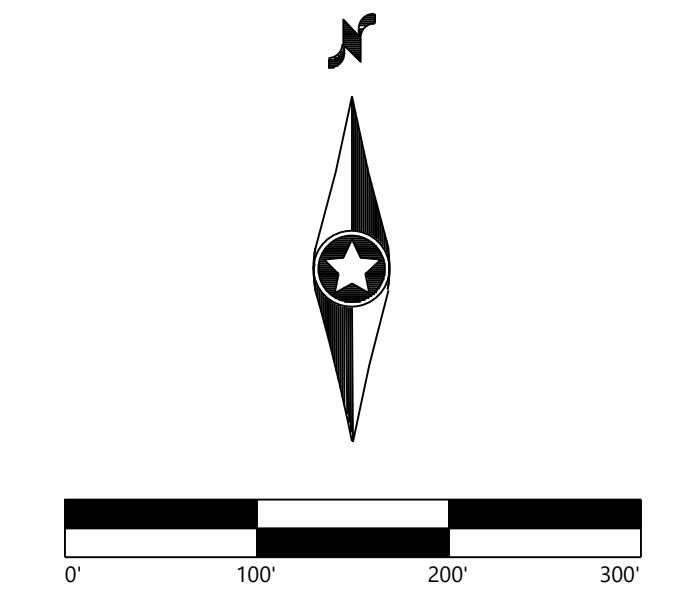
PREPARED FOR:

**NEXTERA**  
**ENERGY**

700 Universe Boulevard  
Juno Beach, FL 33408

REVISIONS:

#	DATE	COMMENT
A	09/03/2021	ISSUED FOR PERMIT



**Garnet Energy Center**

Cayuga County, New York

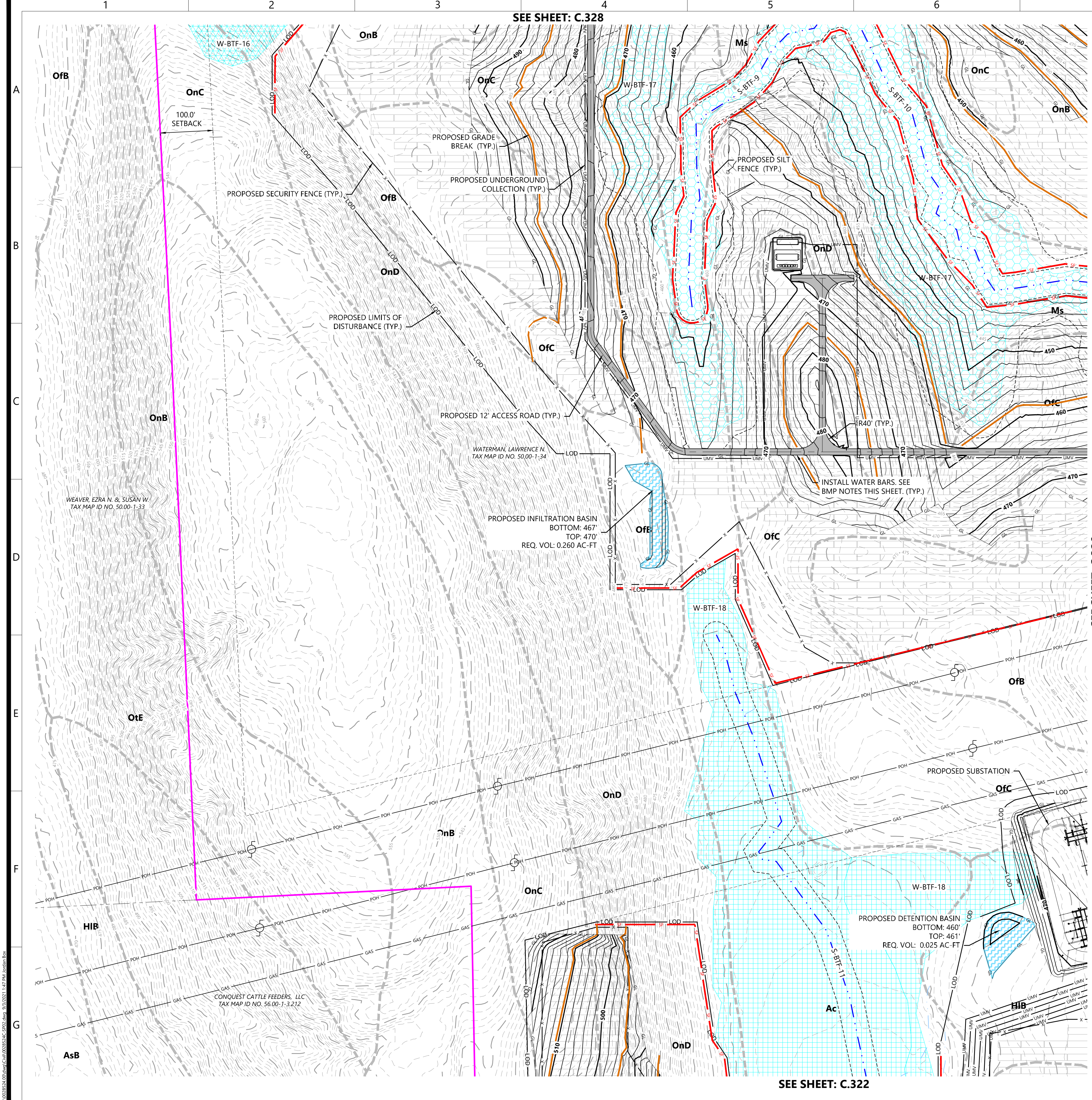
Civil Site Plan

PRELIMINARY  
NOT FOR CONSTRUCTION

DATE: 09/03/2021

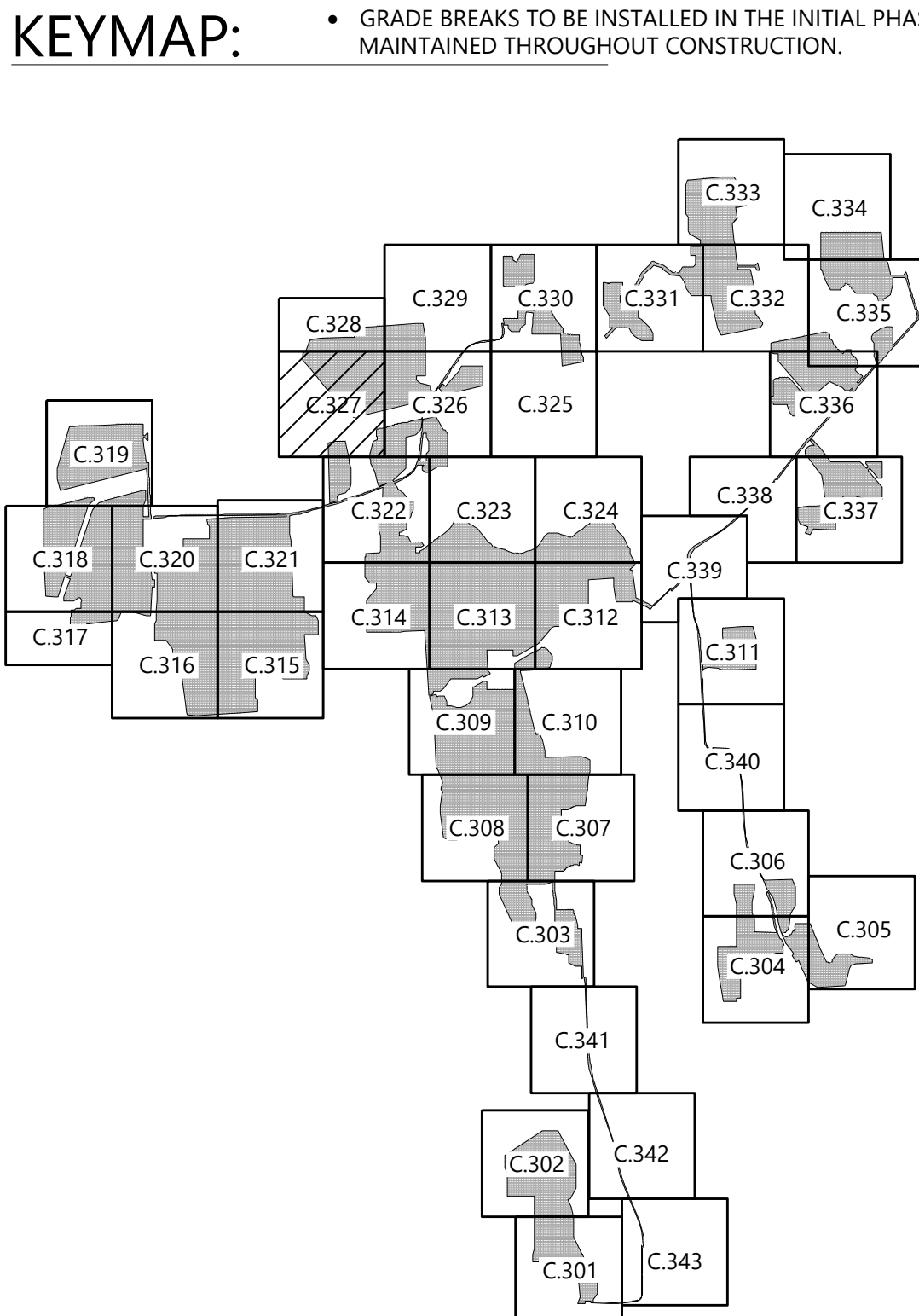
SHEET: C.326





- LEGEND:**
- PROPERTY LINE
  - PARCEL LINE
  - EX. NYSDEC MAPPED WETLAND
  - EX. USACE MAPPED WETLAND
  - EX. NONJURISDICTIONAL WETLAND
  - EX. STREAM
  - EX. EDGE OF WATER
  - EX. DRAINAGE DITCH
  - 100' DEC WETLAND ADJACENT AREA
  - EX. PAVED ROAD
  - EX. POWER POLE
  - EX. OVERHEAD POWER
  - EX. GAS LINE
  - EX. FENCE
  - EX. STRUCTURE
  - EX. CULVERT
  - EX. INDEX CONTOUR
  - EX. INTERVAL CONTOUR
  - PROPOSED INDEX CONTOUR
  - PROPOSED INTERVAL CONTOUR
  - PROPOSED SOLAR ARRAY
  - PROPOSED SETBACKS
  - PROPOSED INVERTER
  - PROPOSED BATTERY STORAGE
  - PROPOSED ACCESS ROAD
  - PROPOSED TEMPORARY ACCESS ROAD
  - PROPOSED SECURITY FENCE
  - PROPOSED LAYDOWN YARD
  - LIMIT OF DISTURBANCE
  - PROPOSED GRADING LIMITS
  - PROPOSED PARKING AREA
  - EX. SOILS
  - PROPOSED SILT FENCE
  - PROPOSED BIO ROLL
  - PROPOSED GRADE BREAK
  - PROPOSED LOW WATER CROSSING
  - PROPOSED CULVERT
  - PROPOSED RIP-RAP
  - PROPOSED BASIN
  - PROPOSED DRAIN TILE
  - PROPOSED UNDERGROUND COLLECTION
  - PROPOSED HORIZONTAL DIRECTIONAL DRILLING
  - PROPOSED HDD BORE PIT
  - PROPOSED ROCK CONSTRUCTION ENTRANCE

- BMP NOTES:**
- INSTALL WATER BARS WITH FLOW DIFFUSER AND COMPOST FILTER SOCK SEDIMENT TRAPS ON ACCESS ROADS & COLLECTION ROUTES GREATER THAN 5% GRADE.
  - INSTALL EROSION CONTROL BLANKETS ON DITCHES 5% TO 8% GRADE. INSTALL ROCK LINING ON DITCHES GREATER THAN 8% GRADE.
  - REFER TO NEW YORK STATE STANDARDS AND SPECIFICATIONS FOR EROSION AND SEDIMENT CONTROL "BLUE BOOK" FOR ADDITIONAL DETAIL.
  - EXCEPT WHERE CROSSED BY PERMANENT ACCESS ROADS OR THROUGH USE OF TEMPORARY MATTING, STREAMS ARE DESIGNATED "NO EQUIPMENT ACCESS" AND THE USE OF MOTORIZED EQUIPMENT SHALL BE PROHIBITED IN THESE AREAS.
  - GRADE BREAKS TO BE INSTALLED IN THE INITIAL PHASE AND MAINTAINED THROUGHOUT CONSTRUCTION.



**Westwood**  
**Surveying & Engineering**  
Phone (952) 937-5150 12701 Whitewater Drive, Suite #300  
Fax (952) 937-5822 Minnetonka, MN 55343  
Toll Free (888) 937-5150 www.pc.com  
Westwood Surveying and Engineering, P.C.

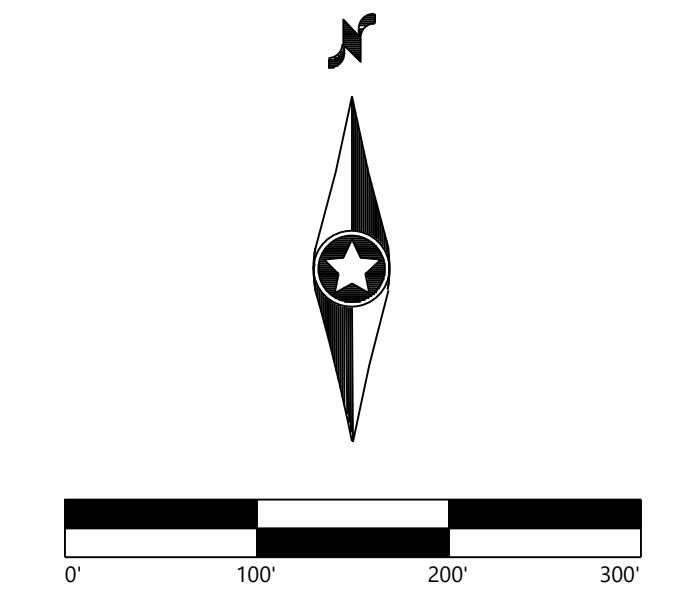
PREPARED FOR:

**NEXTERA**  
**ENERGY**

700 Universe Boulevard  
Juno Beach, FL 33408

REVISIONS:

#	DATE	COMMENT
A	09/03/2021	ISSUED FOR PERMIT



# Garnet Energy Center

Cayuga County, New York

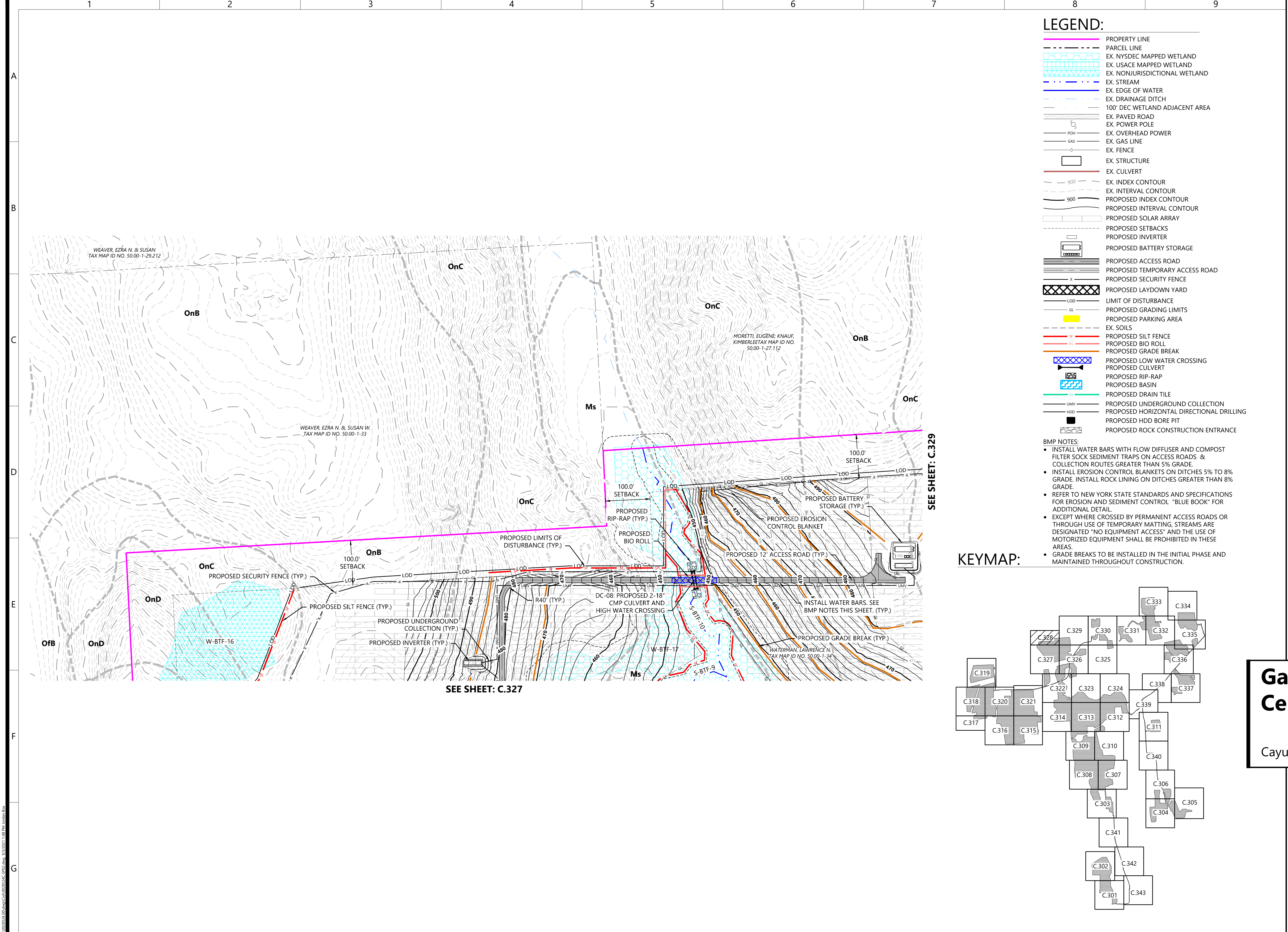
Civil Site Plan

PRELIMINARY  
NOT FOR CONSTRUCTION

DATE: 09/03/2021

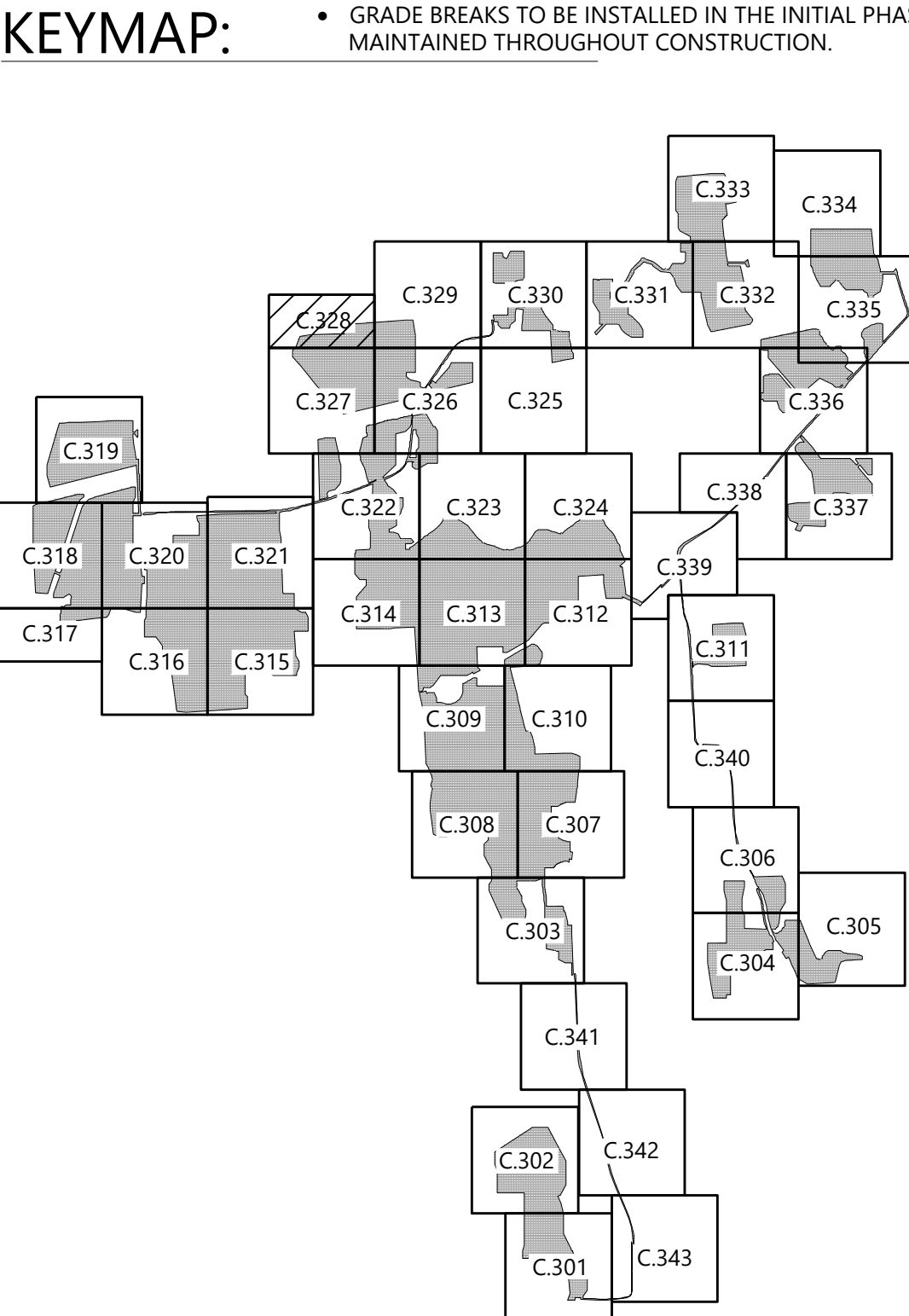
SHEET: C.327





- LEGEND:**
- PROPERTY LINE
  - PARCEL LINE
  - EX. NYSDEC MAPPED WETLAND
  - EX. USACE MAPPED WETLAND
  - EX. NONJURISDICTIONAL WETLAND
  - EX. STREAM
  - EX. EDGE OF WATER
  - EX. DRAINAGE DITCH
  - 100' DEC WETLAND ADJACENT AREA
  - EX. PAVED ROAD
  - EX. POWER POLE
  - EX. OVERHEAD POWER
  - EX. GAS LINE
  - EX. FENCE
  - EX. STRUCTURE
  - EX. CULVERT
  - EX. INDEX CONTOUR
  - EX. INTERVAL CONTOUR
  - PROPOSED INDEX CONTOUR
  - PROPOSED INTERVAL CONTOUR
  - PROPOSED SOLAR ARRAY
  - PROPOSED SETBACKS
  - PROPOSED INVERTER
  - PROPOSED BATTERY STORAGE
  - PROPOSED ACCESS ROAD
  - PROPOSED TEMPORARY ACCESS ROAD
  - PROPOSED SECURITY FENCE
  - PROPOSED LAYDOWN YARD
  - LIMIT OF DISTURBANCE
  - PROPOSED GRADING LIMITS
  - PROPOSED PARKING AREA
  - EX. SOILS
  - PROPOSED SILT FENCE
  - PROPOSED BIO ROLL
  - PROPOSED GRADE BREAK
  - PROPOSED LOW WATER CROSSING
  - PROPOSED CULVERT
  - PROPOSED RIP-RAP
  - PROPOSED BASIN
  - PROPOSED DRAIN TILE
  - PROPOSED UNDERGROUND COLLECTION
  - PROPOSED HORIZONTAL DIRECTIONAL DRILLING
  - PROPOSED HDD BORE PIT
  - PROPOSED ROCK CONSTRUCTION ENTRANCE

- BMP NOTES:**
- INSTALL WATER BARS WITH FLOW DIFFUSER AND COMPOST FILTER SOCK SEDIMENT TRAPS ON ACCESS ROADS & COLLECTION ROUTES GREATER THAN 5% GRADE.
  - INSTALL EROSION CONTROL BLANKETS ON DITCHES 5% TO 8% GRADE. INSTALL ROCK LINING ON DITCHES GREATER THAN 8% GRADE.
  - REFER TO NEW YORK STATE STANDARDS AND SPECIFICATIONS FOR EROSION AND SEDIMENT CONTROL "BLUE BOOK" FOR ADDITIONAL DETAIL.
  - EXCEPT WHERE CROSSED BY PERMANENT ACCESS ROADS OR THROUGH USE OF TEMPORARY MATTING, STREAMS ARE DESIGNATED "NO EQUIPMENT ACCESS" AND THE USE OF MOTORIZED EQUIPMENT SHALL BE PROHIBITED IN THESE AREAS.
  - GRADE BREAKS TO BE INSTALLED IN THE INITIAL PHASE AND MAINTAINED THROUGHOUT CONSTRUCTION.



**Westwood**  
**Surveying & Engineering**

Phone (952) 937-5150 12701 Whitewater Drive, Suite #300  
Fax (952) 937-5822 Minnetonka, MN 55343  
Toll Free (888) 937-5150 www.pc.com  
Westwood Surveying and Engineering, P.C.

PREPARED FOR:

**NEXTERA**  
**ENERGY**

700 Universe Boulevard  
Juno Beach, FL 33408

REVISIONS:

#	DATE	COMMENT
A	09/03/2021	ISSUED FOR PERMIT

**Garnet Energy Center**

Cayuga County, New York

Civil Site Plan

PRELIMINARY  
NOT FOR CONSTRUCTION

DATE: 09/03/2021

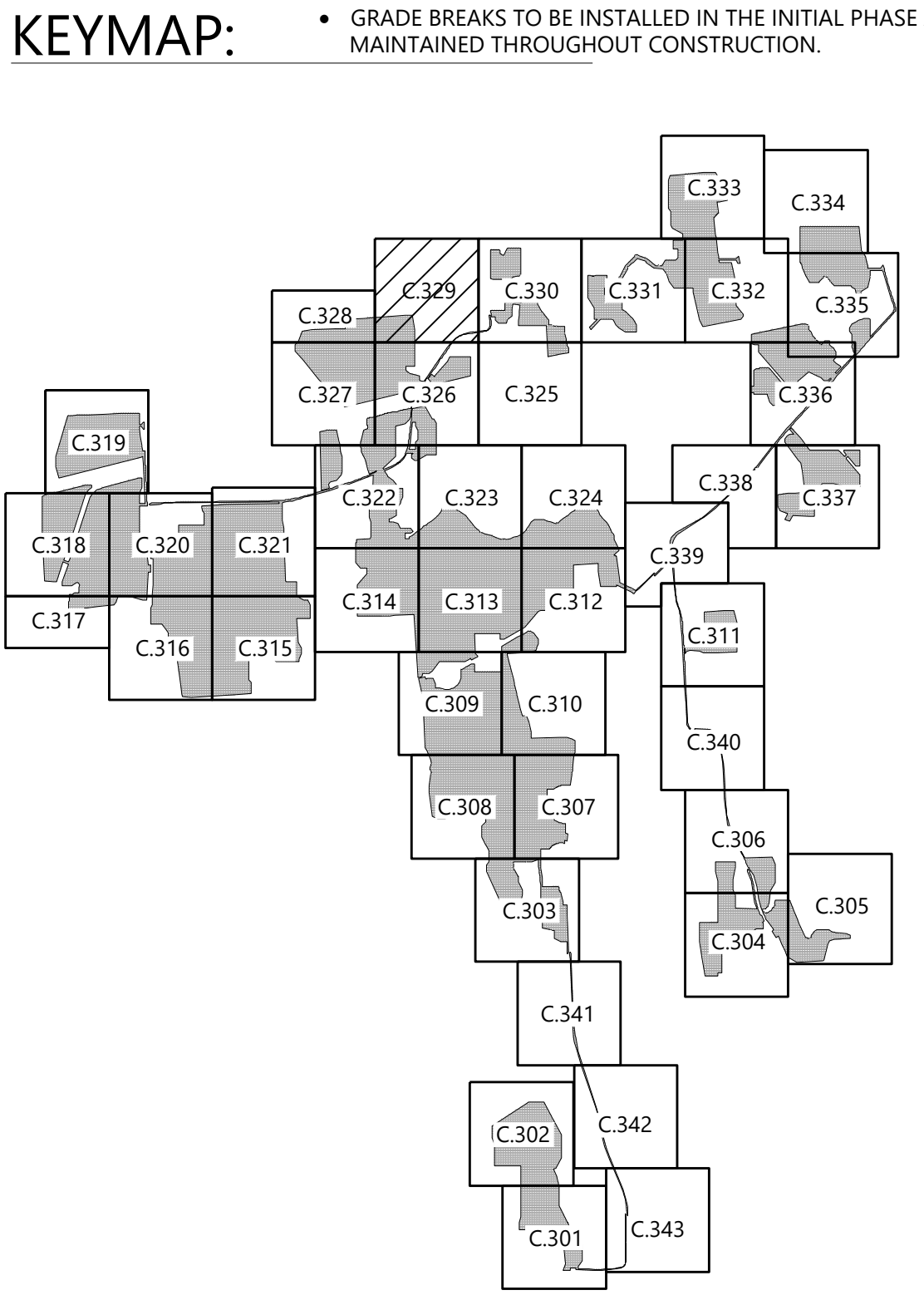
SHEET: C.328





- LEGEND:**
- PROPERTY LINE
  - PARCEL LINE
  - EX. NYSDEC MAPPED WETLAND
  - EX. USACE MAPPED WETLAND
  - EX. NONJURISDICTIONAL WETLAND
  - EX. STREAM
  - EX. EDGE OF WATER
  - EX. DRAINAGE DITCH
  - 100' DEC WETLAND ADJACENT AREA
  - EX. PAVED ROAD
  - EX. POWER POLE
  - EX. OVERHEAD POWER
  - EX. GAS LINE
  - EX. FENCE
  - EX. STRUCTURE
  - EX. CULVERT
  - EX. INDEX CONTOUR
  - EX. INTERVAL CONTOUR
  - PROPOSED INDEX CONTOUR
  - PROPOSED INTERVAL CONTOUR
  - PROPOSED SOLAR ARRAY
  - PROPOSED SETBACKS
  - PROPOSED INVERTER
  - PROPOSED BATTERY STORAGE
  - PROPOSED ACCESS ROAD
  - PROPOSED TEMPORARY ACCESS ROAD
  - PROPOSED SECURITY FENCE
  - PROPOSED LAYDOWN YARD
  - LIMIT OF DISTURBANCE
  - PROPOSED GRADING LIMITS
  - PROPOSED PARKING AREA
  - EX. SOILS
  - PROPOSED SILT FENCE
  - PROPOSED BIO ROLL
  - PROPOSED GRADE BREAK
  - PROPOSED LOW WATER CROSSING
  - PROPOSED CULVERT
  - PROPOSED RIP-RAP
  - PROPOSED BASIN
  - PROPOSED DRAIN TILE
  - PROPOSED UNDERGROUND COLLECTION
  - PROPOSED HORIZONTAL DIRECTIONAL DRILLING
  - PROPOSED HDD BORE PIT
  - PROPOSED ROCK CONSTRUCTION ENTRANCE

- BMP NOTES:**
- INSTALL WATER BARS WITH FLOW DIFFUSER AND COMPOST FILTER SOCK SEDIMENT TRAPS ON ACCESS ROADS & COLLECTION ROUTES GREATER THAN 5% GRADE.
  - INSTALL EROSION CONTROL BLANKETS ON DITCHES 5% TO 8% GRADE. INSTALL ROCK LINING ON DITCHES GREATER THAN 8% GRADE.
  - REFER TO NEW YORK STATE STANDARDS AND SPECIFICATIONS FOR EROSION AND SEDIMENT CONTROL "BLUE BOOK" FOR ADDITIONAL DETAIL.
  - EXCEPT WHERE CROSSED BY PERMANENT ACCESS ROADS OR THROUGH USE OF TEMPORARY MATTING, STREAMS ARE DESIGNATED "NO EQUIPMENT ACCESS" AND THE USE OF MOTORIZED EQUIPMENT SHALL BE PROHIBITED IN THESE AREAS.
  - GRADE BREAKS TO BE INSTALLED IN THE INITIAL PHASE AND MAINTAINED THROUGHOUT CONSTRUCTION.



**Westwood**  
**Surveying & Engineering**

Phone (952) 937-5150 12701 Whitewater Drive, Suite #300  
Fax (952) 937-5822 Minnetonka, MN 55343  
Toll Free (888) 937-5150 www.pc.com  
Westwood Surveying and Engineering, P.C.

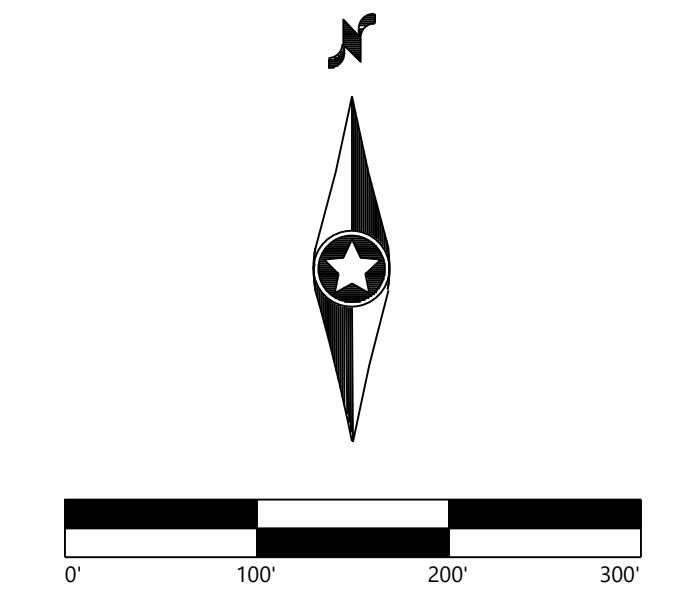
PREPARED FOR:

**NEXTERA**  
**ENERGY**

700 Universe Boulevard  
Juno Beach, FL 33408

REVISIONS:

#	DATE	COMMENT
A	09/03/2021	ISSUED FOR PERMIT



# Garnet Energy Center

Cayuga County, New York

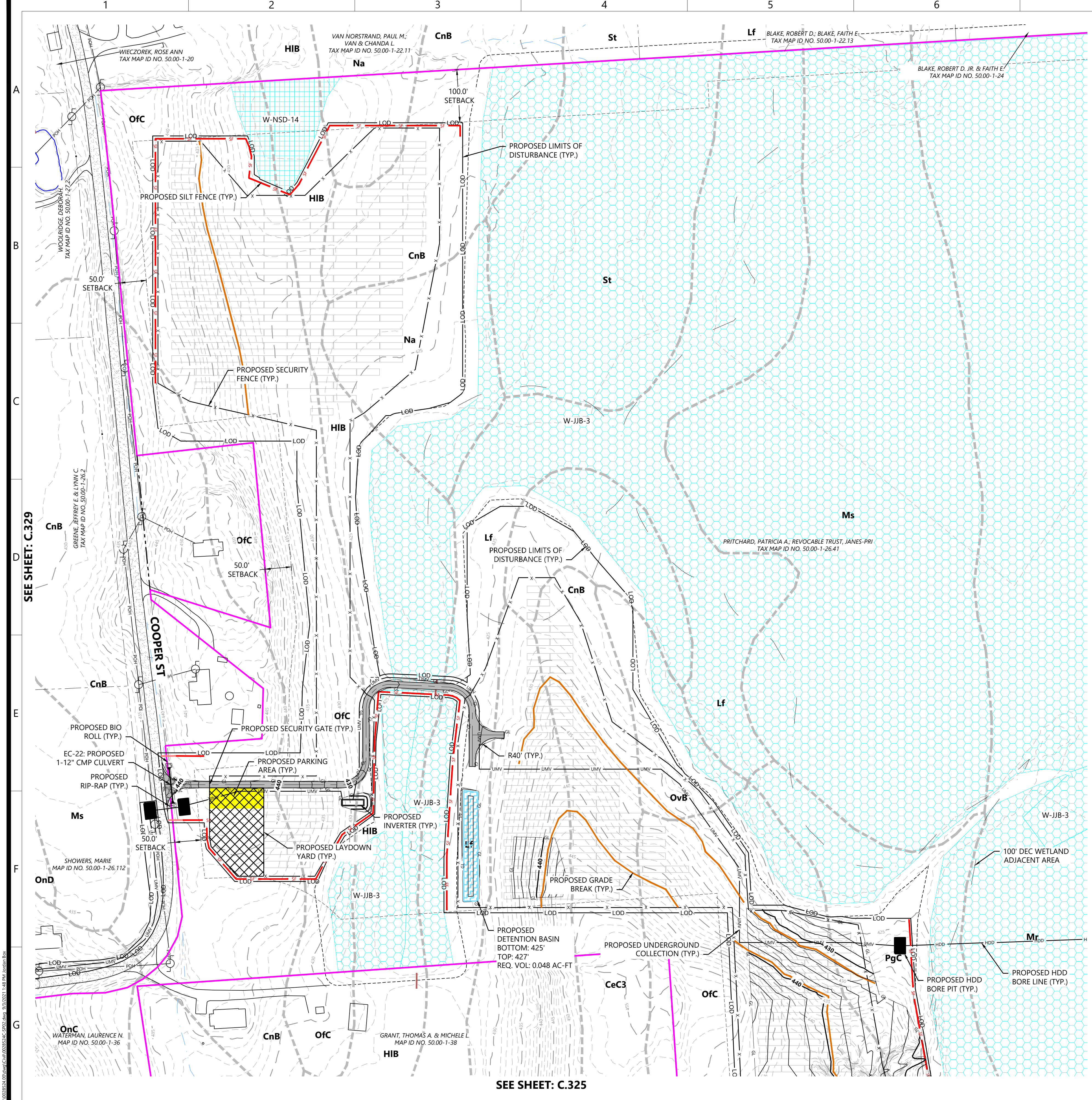
Civil Site Plan

PRELIMINARY  
NOT FOR CONSTRUCTION

DATE: 09/03/2021

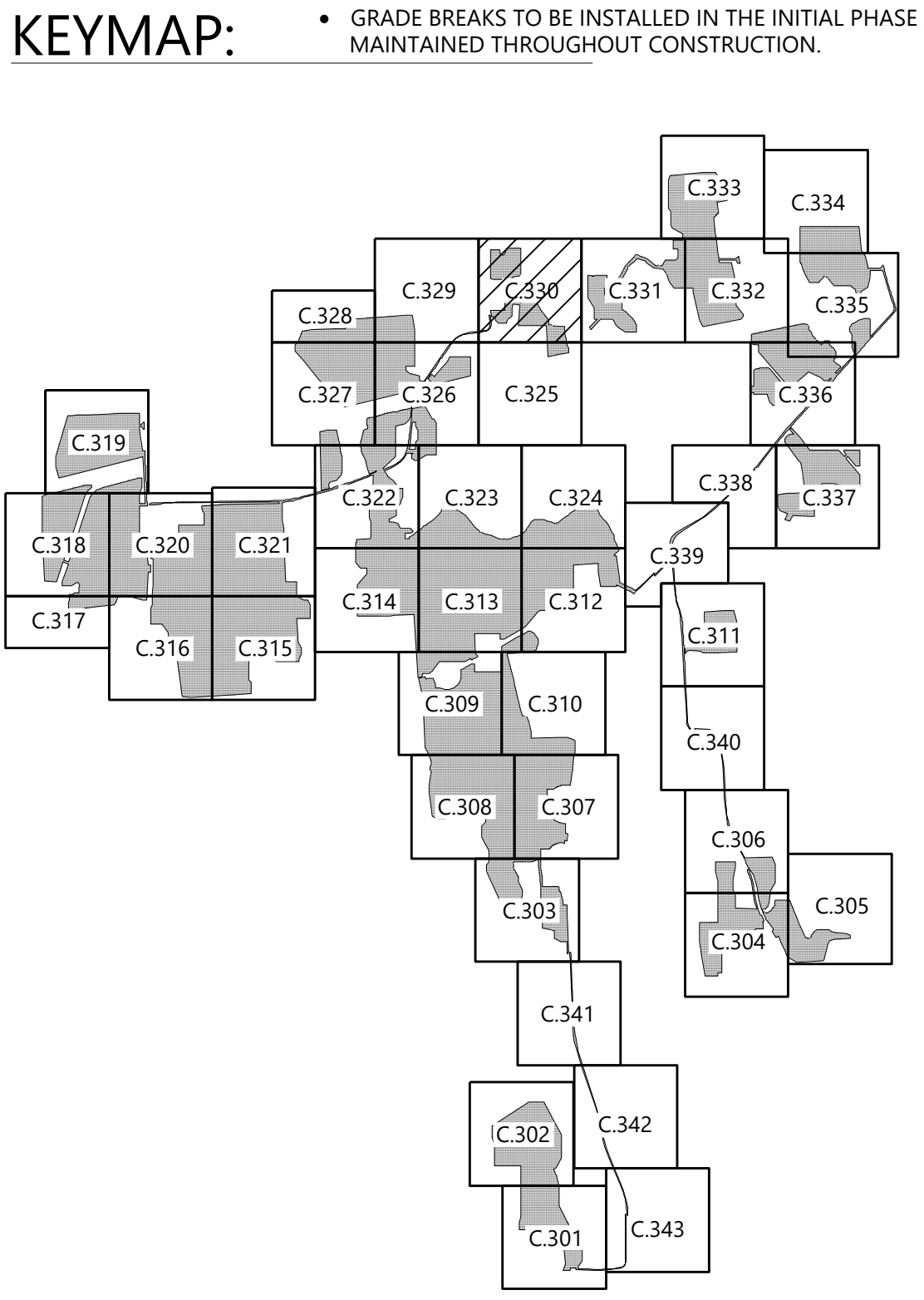
SHEET: C.329





- LEGEND:**
- PROPERTY LINE
  - PARCEL LINE
  - EX. NYSDEC MAPPED WETLAND
  - EX. USACE MAPPED WETLAND
  - EX. NONJURISDICTIONAL WETLAND
  - EX. STREAM
  - EX. EDGE OF WATER
  - EX. DRAINAGE DITCH
  - 100' DEC WETLAND ADJACENT AREA
  - EX. PAVED ROAD
  - EX. POWER POLE
  - EX. OVERHEAD POWER
  - EX. GAS LINE
  - EX. FENCE
  - EX. STRUCTURE
  - EX. CULVERT
  - EX. INDEX CONTOUR
  - EX. INTERVAL CONTOUR
  - PROPOSED INDEX CONTOUR
  - PROPOSED INTERVAL CONTOUR
  - PROPOSED SOLAR ARRAY
  - PROPOSED SETBACKS
  - PROPOSED INVERTER
  - PROPOSED BATTERY STORAGE
  - PROPOSED ACCESS ROAD
  - PROPOSED TEMPORARY ACCESS ROAD
  - PROPOSED SECURITY FENCE
  - PROPOSED LAYDOWN YARD
  - LIMIT OF DISTURBANCE
  - PROPOSED GRADING LIMITS
  - PROPOSED PARKING AREA
  - EX. SOILS
  - PROPOSED SILT FENCE
  - PROPOSED BIO ROLL
  - PROPOSED GRADE BREAK
  - PROPOSED LOW WATER CROSSING
  - PROPOSED CULVERT
  - PROPOSED RIP-RAP
  - PROPOSED BASIN
  - PROPOSED DRAIN TILE
  - PROPOSED UNDERGROUND COLLECTION
  - PROPOSED HORIZONTAL DIRECTIONAL DRILLING
  - PROPOSED HDD BORE PIT
  - PROPOSED ROCK CONSTRUCTION ENTRANCE

- BMP NOTES:**
- INSTALL WATER BARS WITH FLOW DIFFUSER AND COMPOST FILTER SOCK SEDIMENT TRAPS ON ACCESS ROADS & COLLECTION ROUTES GREATER THAN 5% GRADE.
  - INSTALL EROSION CONTROL BLANKETS ON DITCHES 5% TO 8% GRADE. INSTALL ROCK LINING ON DITCHES GREATER THAN 8% GRADE.
  - REFER TO NEW YORK STATE STANDARDS AND SPECIFICATIONS FOR EROSION AND SEDIMENT CONTROL "BLUE BOOK" FOR ADDITIONAL DETAIL.
  - EXCEPT WHERE CROSSED BY PERMANENT ACCESS ROADS OR THROUGH USE OF TEMPORARY MATTING, STREAMS ARE DESIGNATED "NO EQUIPMENT ACCESS" AND THE USE OF MOTORIZED EQUIPMENT SHALL BE PROHIBITED IN THESE AREAS.
  - GRADE BREAKS TO BE INSTALLED IN THE INITIAL PHASE AND MAINTAINED THROUGHOUT CONSTRUCTION.



**Westwood**  
**Surveying & Engineering**  
Phone (952) 937-5150 12701 Whitewater Drive, Suite #300  
Fax (952) 937-5822 Minneapolis, MN 55343  
Toll Free (888) 937-5150 www.pc.com  
Westwood Surveying and Engineering, P.C.

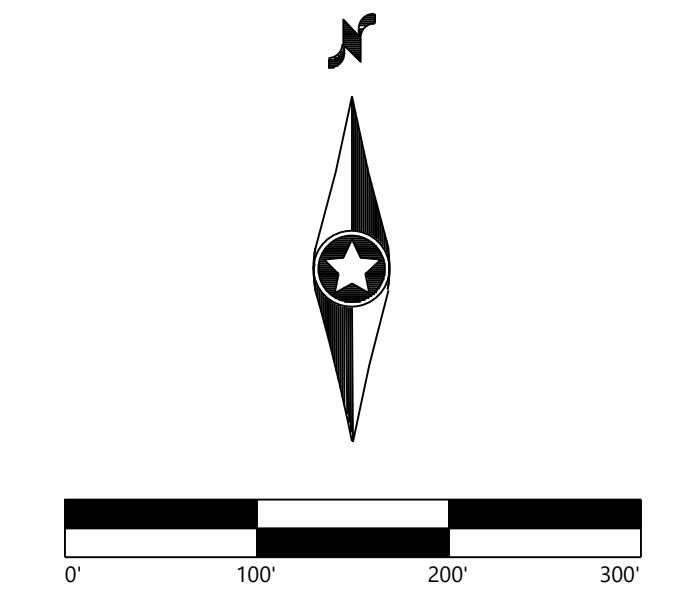
PREPARED FOR:

**NEXTERA ENERGY**

700 Universe Boulevard  
Juno Beach, FL 33408

REVISIONS:

#	DATE	COMMENT
A	09/03/2021	ISSUED FOR PERMIT



# Garnet Energy Center

Cayuga County, New York

Civil Site Plan

PRELIMINARY  
NOT FOR CONSTRUCTION

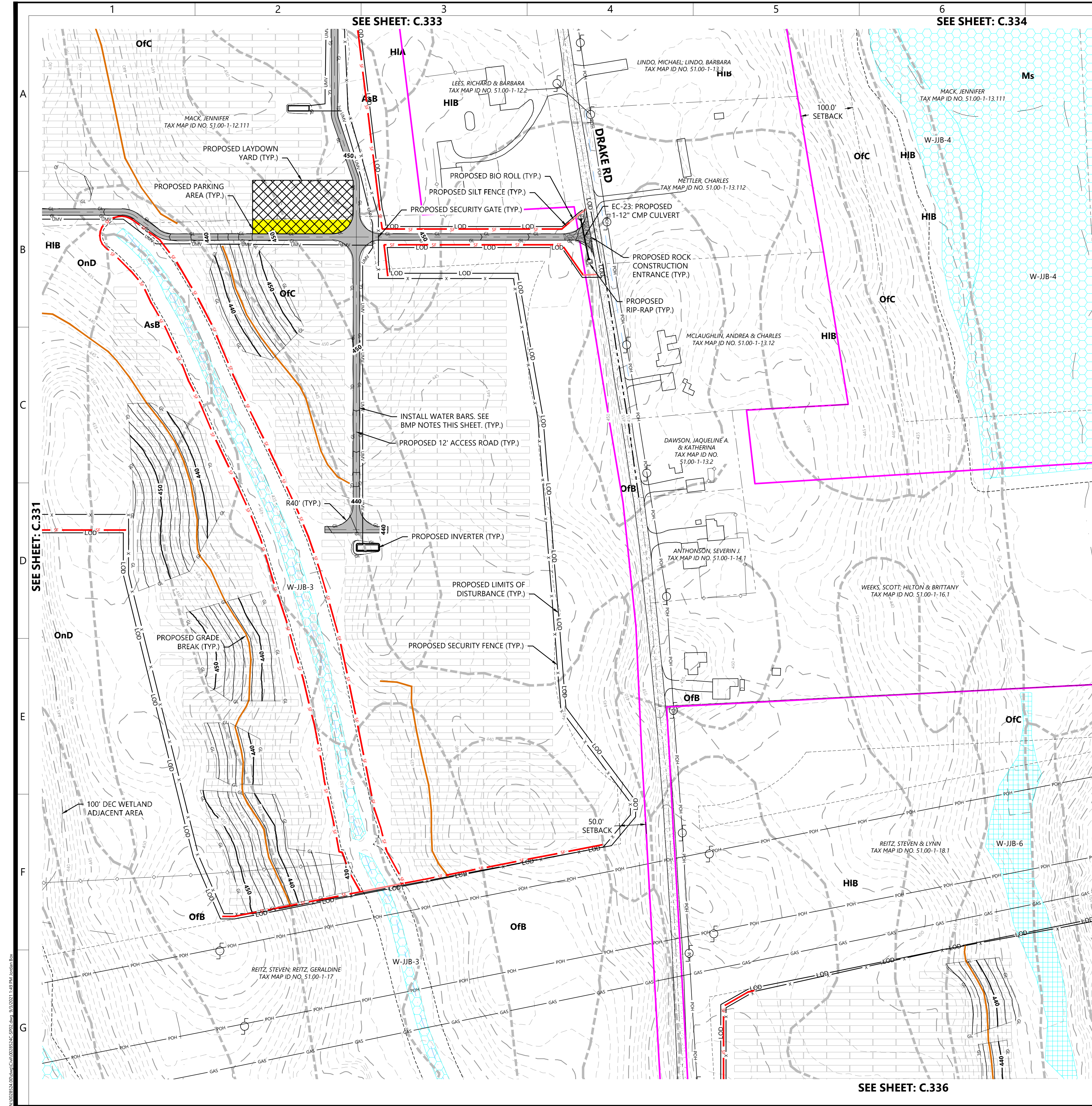
DATE: 09/03/2021

SHEET: C.330









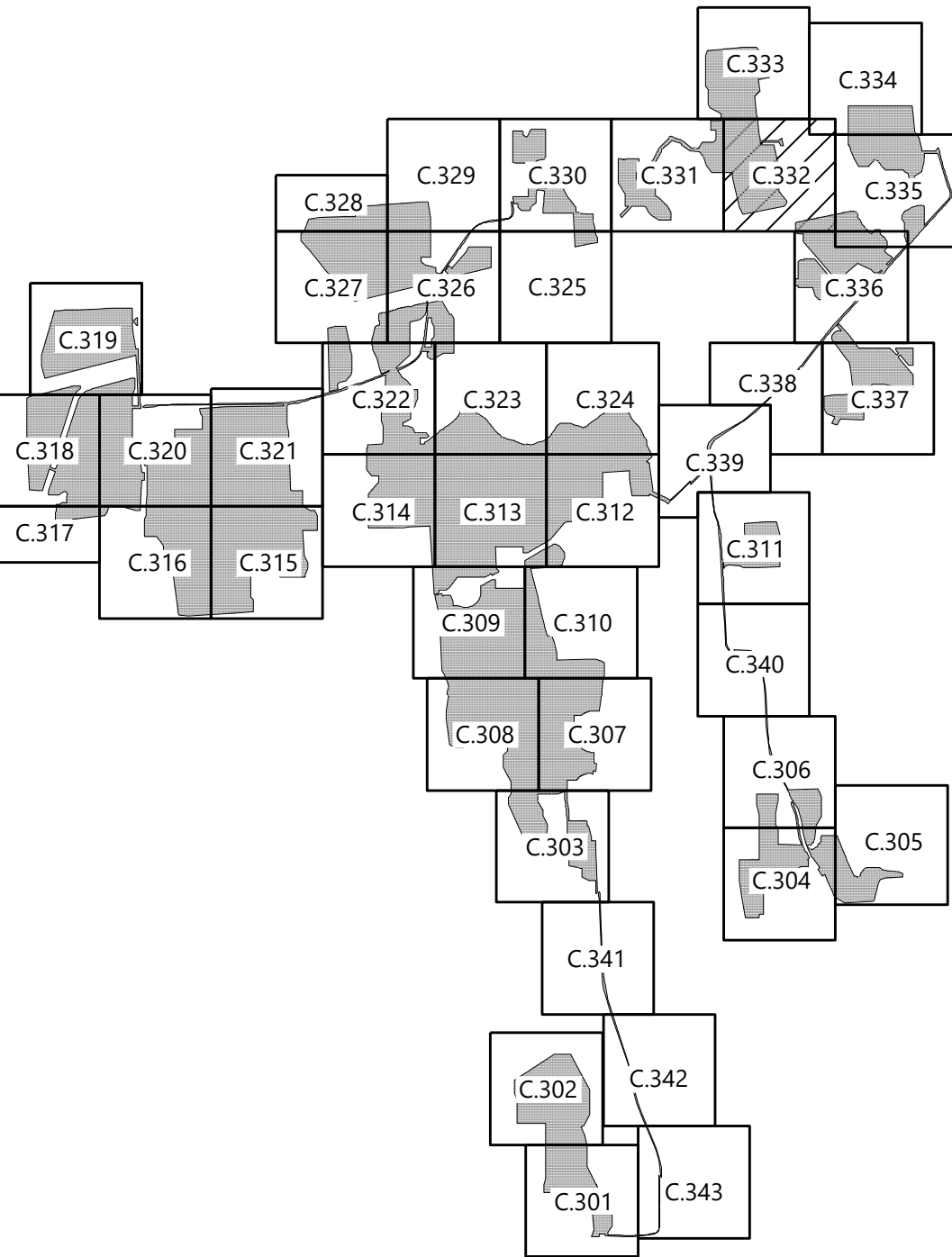
LEGEND:

- PROPERTY LINE
- PARCEL LINE
- EX. NYSDEC MAPPED WETLAND
- EX. USACE MAPPED WETLAND
- EX. NONJURISDICTIONAL WETLAND
- EX. STREAM
- EX. EDGE OF WATER
- EX. DRAINAGE DITCH
- 100' DEC WETLAND ADJACENT AREA
- EX. PAVED ROAD
- EX. POWER POLE
- EX. OVERHEAD POWER
- EX. GAS LINE
- EX. FENCE
- EX. STRUCTURE
- EX. CULVERT
- EX. INDEX CONTOUR
- EX. INTERVAL CONTOUR
- PROPOSED INDEX CONTOUR
- PROPOSED INTERVAL CONTOUR
- PROPOSED SOLAR ARRAY
- PROPOSED SETBACKS
- PROPOSED INVERTER
- PROPOSED BATTERY STORAGE
- PROPOSED ACCESS ROAD
- PROPOSED TEMPORARY ACCESS ROAD
- PROPOSED SECURITY FENCE
- PROPOSED LAYDOWN YARD
- LIMIT OF DISTURBANCE
- PROPOSED GRADING LIMITS
- PROPOSED PARKING AREA
- EX. SOILS
- PROPOSED SILT FENCE
- PROPOSED BIO ROLL
- PROPOSED GRADE BREAK
- PROPOSED LOW WATER CROSSING
- PROPOSED CULVERT
- PROPOSED RIP-RAP
- PROPOSED BASIN
- PROPOSED DRAIN TILE
- PROPOSED UNDERGROUND COLLECTION
- PROPOSED HORIZONTAL DIRECTIONAL DRILLING
- PROPOSED HDD BORE PIT
- PROPOSED ROCK CONSTRUCTION ENTRANCE

BMP NOTES:

- INSTALL WATER BARS WITH FLOW DIFFUSER AND COMPOST FILTER SOCK SEDIMENT TRAPS ON ACCESS ROADS & COLLECTION ROUTES GREATER THAN 5% GRADE.
- INSTALL EROSION CONTROL BLANKETS ON DITCHES 5% TO 8% GRADE. INSTALL ROCK LINING ON DITCHES GREATER THAN 8% GRADE.
- REFER TO NEW YORK STATE STANDARDS AND SPECIFICATIONS FOR EROSION AND SEDIMENT CONTROL "BLUE BOOK" FOR ADDITIONAL DETAIL.
- EXCEPT WHERE CROSSED BY PERMANENT ACCESS ROADS OR THROUGH USE OF TEMPORARY MATTING, STREAMS ARE DESIGNATED "NO EQUIPMENT ACCESS" AND THE USE OF MOTORIZED EQUIPMENT SHALL BE PROHIBITED IN THESE AREAS.
- GRADE BREAKS TO BE INSTALLED IN THE INITIAL PHASE AND MAINTAINED THROUGHOUT CONSTRUCTION.

KEYMAP:



**Westwood**  
**Surveying & Engineering**  
Phone (952) 937-5150 12701 Whitewater Drive, Suite #300  
Fax (952) 937-5822 Minnetonka, MN 55343  
Toll Free (888) 937-5150 www.pc.com  
Westwood Surveying and Engineering, P.C.


PREPARED FOR:



700 Universe Boulevard  
Juno Beach, FL 33408

REVISIONS:

#	DATE	COMMENT
A	09/03/2021	ISSUED FOR PERMIT



**Garnet Energy Center**

Cayuga County, New York

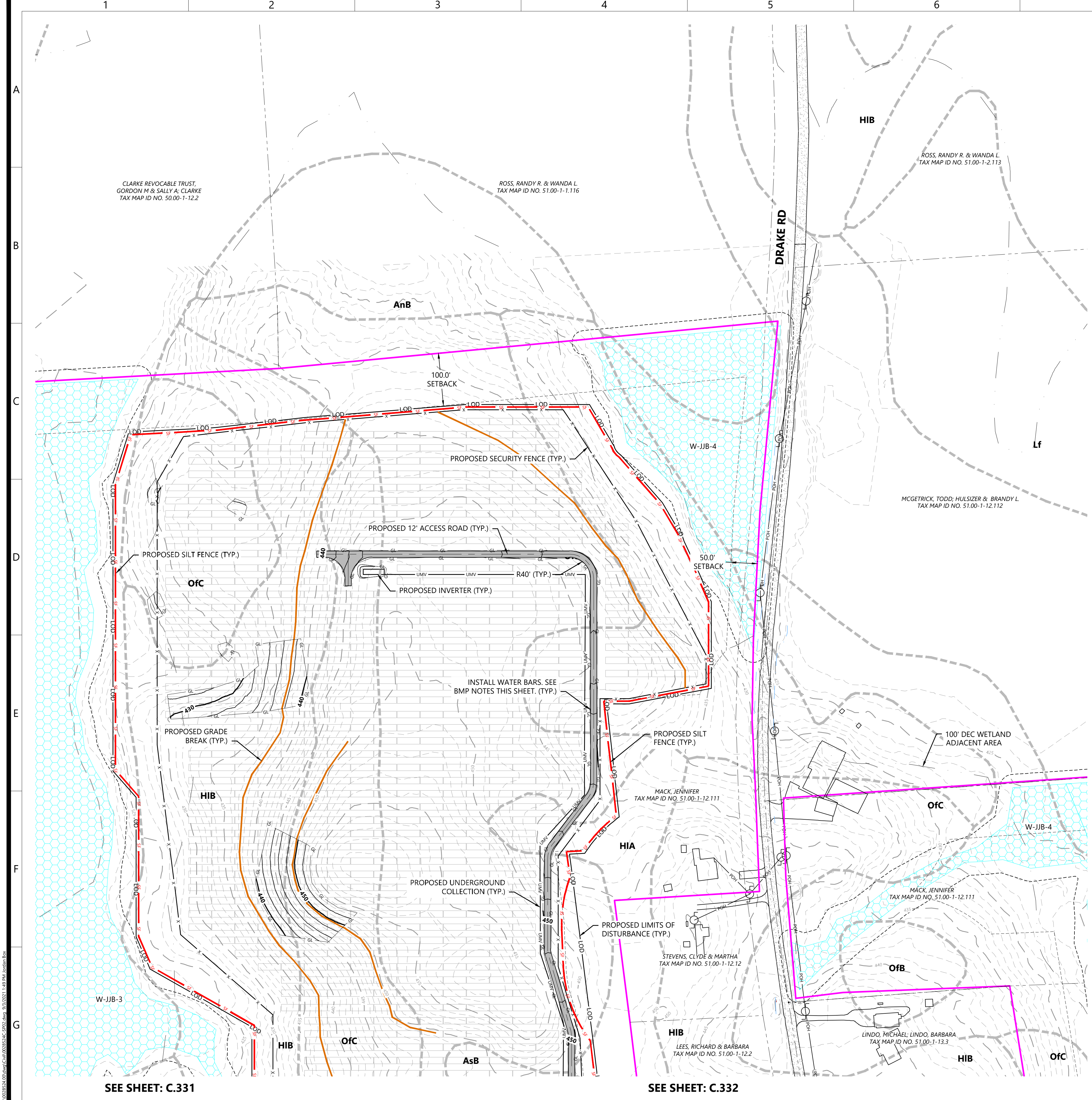
Civil Site Plan

PRELIMINARY  
NOT FOR CONSTRUCTION

DATE: 09/03/2021

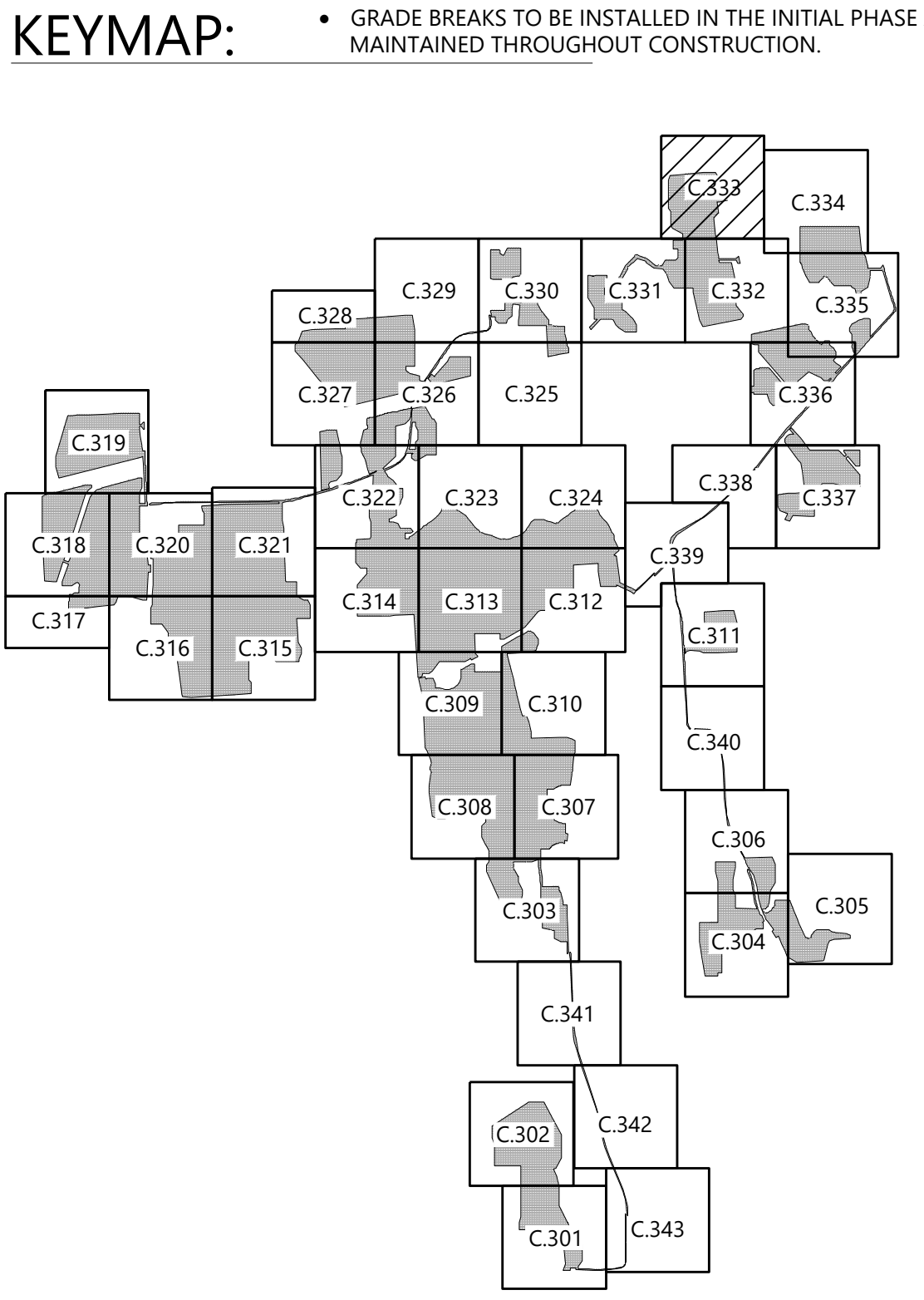
SHEET: C.332





- LEGEND:**
- PROPERTY LINE
  - PARCEL LINE
  - EX. NYSDEC MAPPED WETLAND
  - EX. USACE MAPPED WETLAND
  - EX. NONJURISDICTIONAL WETLAND
  - EX. STREAM
  - EX. EDGE OF WATER
  - EX. DRAINAGE DITCH
  - 100' DEC WETLAND ADJACENT AREA
  - EX. PAVED ROAD
  - EX. POWER POLE
  - EX. OVERHEAD POWER
  - EX. GAS LINE
  - EX. FENCE
  - EX. STRUCTURE
  - EX. CULVERT
  - EX. INDEX CONTOUR
  - EX. INTERVAL CONTOUR
  - PROPOSED INDEX CONTOUR
  - PROPOSED INTERVAL CONTOUR
  - PROPOSED SOLAR ARRAY
  - PROPOSED SETBACKS
  - PROPOSED INVERTER
  - PROPOSED BATTERY STORAGE
  - PROPOSED ACCESS ROAD
  - PROPOSED TEMPORARY ACCESS ROAD
  - PROPOSED SECURITY FENCE
  - PROPOSED LAYDOWN YARD
  - LIMIT OF DISTURBANCE
  - PROPOSED GRADING LIMITS
  - PROPOSED PARKING AREA
  - EX. SOILS
  - PROPOSED SILT FENCE
  - PROPOSED BIO ROLL
  - PROPOSED GRADE BREAK
  - PROPOSED LOW WATER CROSSING
  - PROPOSED CULVERT
  - PROPOSED RIP-RAP
  - PROPOSED BASIN
  - PROPOSED DRAIN TILE
  - PROPOSED UNDERGROUND COLLECTION
  - PROPOSED HORIZONTAL DIRECTIONAL DRILLING
  - PROPOSED HDD BORE PIT
  - PROPOSED ROCK CONSTRUCTION ENTRANCE

- BMP NOTES:**
- INSTALL WATER BARS WITH FLOW DIFFUSER AND COMPOST FILTER SOCK SEDIMENT TRAPS ON ACCESS ROADS & COLLECTION ROUTES GREATER THAN 5% GRADE.
  - INSTALL EROSION CONTROL BLANKETS ON DITCHES 5% TO 8% GRADE. INSTALL ROCK LINING ON DITCHES GREATER THAN 8% GRADE.
  - REFER TO NEW YORK STATE STANDARDS AND SPECIFICATIONS FOR EROSION AND SEDIMENT CONTROL "BLUE BOOK" FOR ADDITIONAL DETAIL.
  - EXCEPT WHERE CROSSED BY PERMANENT ACCESS ROADS OR THROUGH USE OF TEMPORARY MATTING, STREAMS ARE DESIGNATED "NO EQUIPMENT ACCESS" AND THE USE OF MOTORIZED EQUIPMENT SHALL BE PROHIBITED IN THESE AREAS.
  - GRADE BREAKS TO BE INSTALLED IN THE INITIAL PHASE AND MAINTAINED THROUGHOUT CONSTRUCTION.



**Westwood**  
**Surveying & Engineering**

Phone (952) 937-5150 12701 Whitewater Drive, Suite #300  
Fax (952) 937-5822 Minnetonka, MN 55343  
Toll Free (888) 937-5150 www.pc.com  
Westwood Surveying and Engineering, P.C.

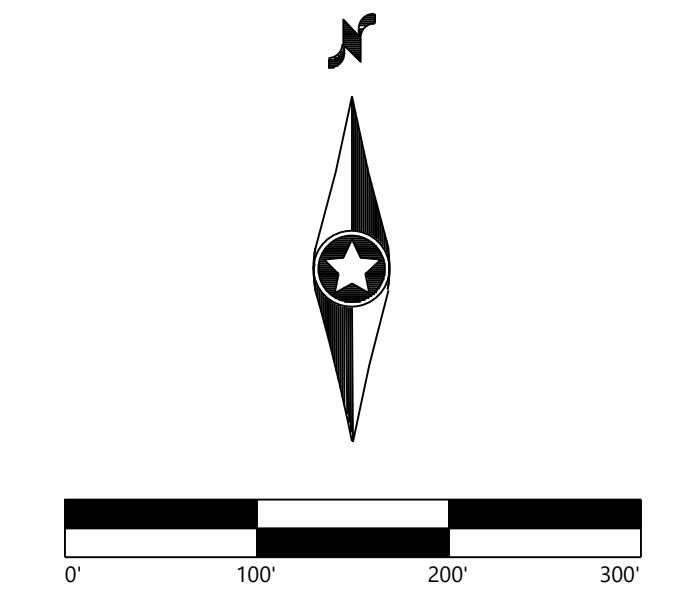
PREPARED FOR:

**NEXTERA**  
**ENERGY**

700 Universe Boulevard  
Juno Beach, FL 33408

REVISIONS:

#	DATE	COMMENT
A	09/03/2021	ISSUED FOR PERMIT



## Garnet Energy Center

Cayuga County, New York

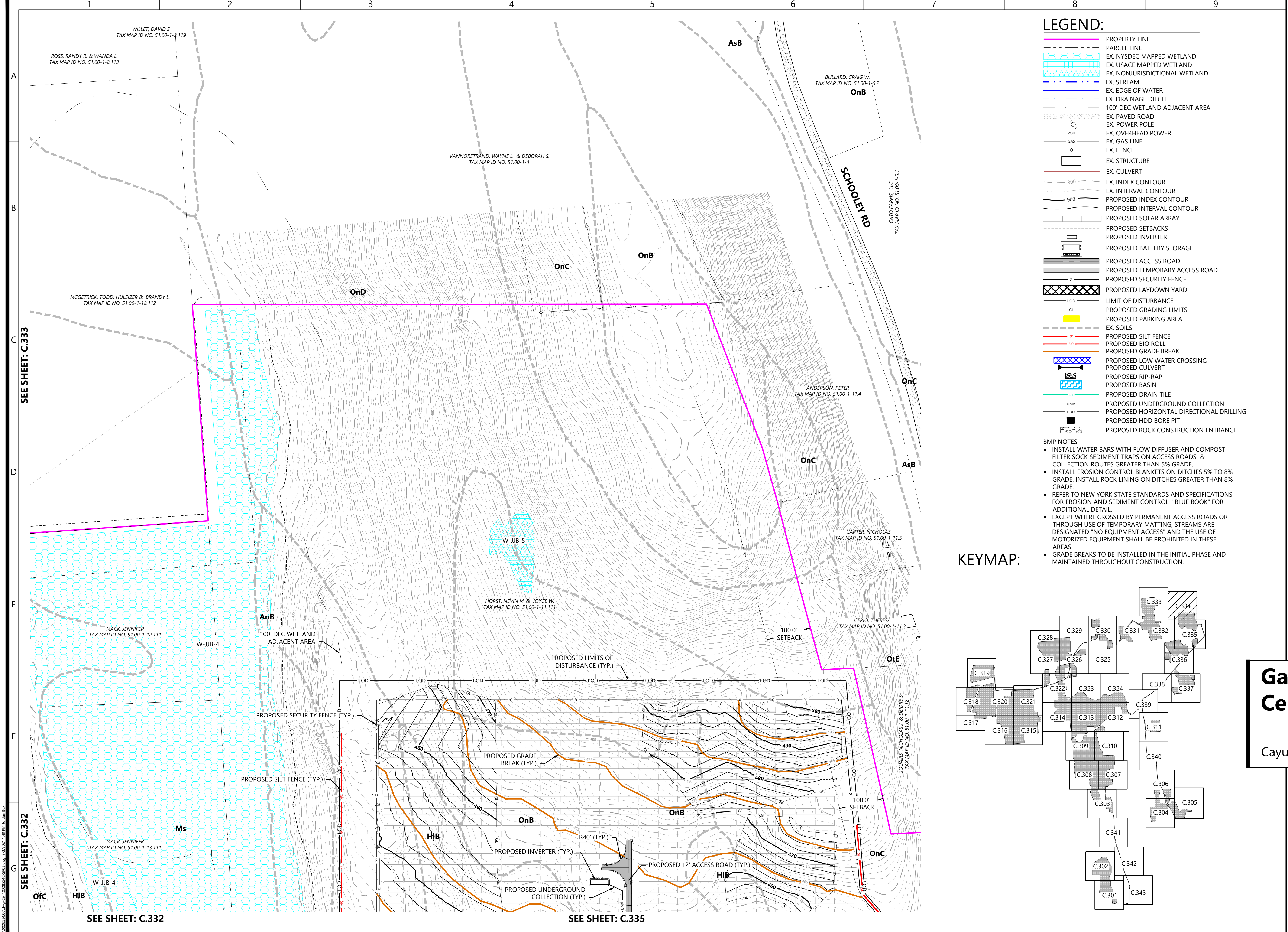
Civil Site Plan

PRELIMINARY  
NOT FOR CONSTRUCTION

DATE: 09/03/2021

SHEET: C.333



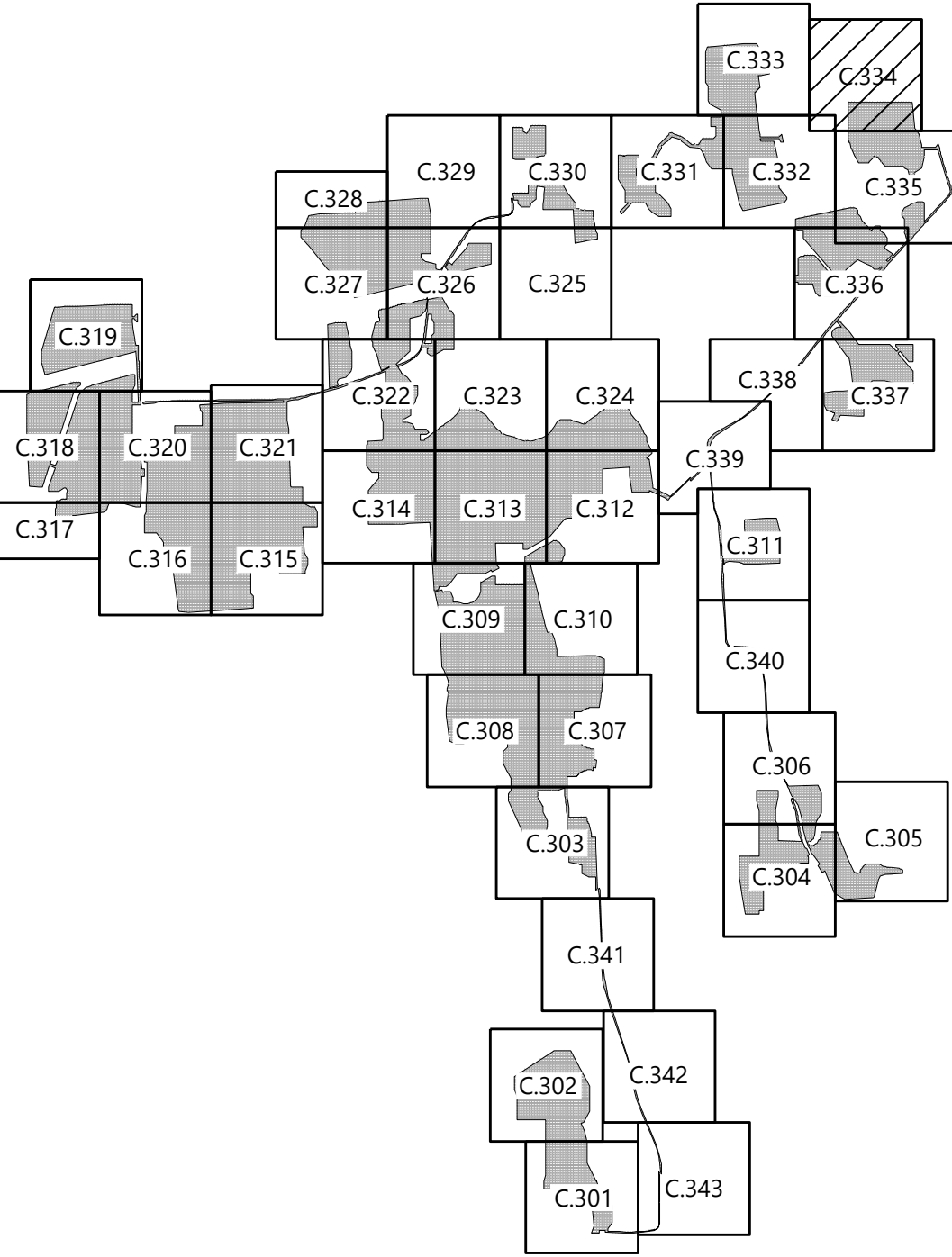


LEGEND:

- PROPERTY LINE
- PARCEL LINE
- EX. NYSDEC MAPPED WETLAND
- EX. USACE MAPPED WETLAND
- EX. NONJURISDICTIONAL WETLAND
- EX. STREAM
- EX. EDGE OF WATER
- EX. DRAINAGE DITCH
- 100' DEC WETLAND ADJACENT AREA
- EX. PAVED ROAD
- EX. POWER POLE
- EX. OVERHEAD POWER
- EX. GAS LINE
- EX. FENCE
- EX. STRUCTURE
- EX. CULVERT
- EX. INDEX CONTOUR
- EX. INTERVAL CONTOUR
- PROPOSED INDEX CONTOUR
- PROPOSED INTERVAL CONTOUR
- PROPOSED SOLAR ARRAY
- PROPOSED SETBACKS
- PROPOSED INVERTER
- PROPOSED BATTERY STORAGE
- PROPOSED ACCESS ROAD
- PROPOSED TEMPORARY ACCESS ROAD
- PROPOSED SECURITY FENCE
- PROPOSED LAYDOWN YARD
- LIMIT OF DISTURBANCE
- PROPOSED GRADING LIMITS
- PROPOSED PARKING AREA
- EX. SOILS
- PROPOSED SILT FENCE
- PROPOSED BIO ROLL
- PROPOSED GRADE BREAK
- PROPOSED LOW WATER CROSSING
- PROPOSED CULVERT
- PROPOSED RIP-RAP
- PROPOSED BASIN
- PROPOSED DRAIN TILE
- PROPOSED UNDERGROUND COLLECTION
- PROPOSED HORIZONTAL DIRECTIONAL DRILLING
- PROPOSED HDD BORE PIT
- PROPOSED ROCK CONSTRUCTION ENTRANCE

- BMP NOTES:
- INSTALL WATER BARS WITH FLOW DIFFUSER AND COMPOST FILTER SOCK SEDIMENT TRAPS ON ACCESS ROADS & COLLECTION ROUTES GREATER THAN 5% GRADE.
  - INSTALL EROSION CONTROL BLANKETS ON DITCHES 5% TO 8% GRADE. INSTALL ROCK LINING ON DITCHES GREATER THAN 8% GRADE.
  - REFER TO NEW YORK STATE STANDARDS AND SPECIFICATIONS FOR EROSION AND SEDIMENT CONTROL "BLUE BOOK" FOR ADDITIONAL DETAIL.
  - EXCEPT WHERE CROSSED BY PERMANENT ACCESS ROADS OR THROUGH USE OF TEMPORARY MATTING, STREAMS ARE DESIGNATED "NO EQUIPMENT ACCESS" AND THE USE OF MOTORIZED EQUIPMENT SHALL BE PROHIBITED IN THESE AREAS.
  - GRADE BREAKS TO BE INSTALLED IN THE INITIAL PHASE AND MAINTAINED THROUGHOUT CONSTRUCTION.

KEYMAP:




PREPARED FOR:



700 Universe Boulevard  
Juno Beach, FL 33408

REVISIONS:

#	DATE	COMMENT
A	09/03/2021	ISSUED FOR PERMIT



**Garnet Energy Center**

Cayuga County, New York

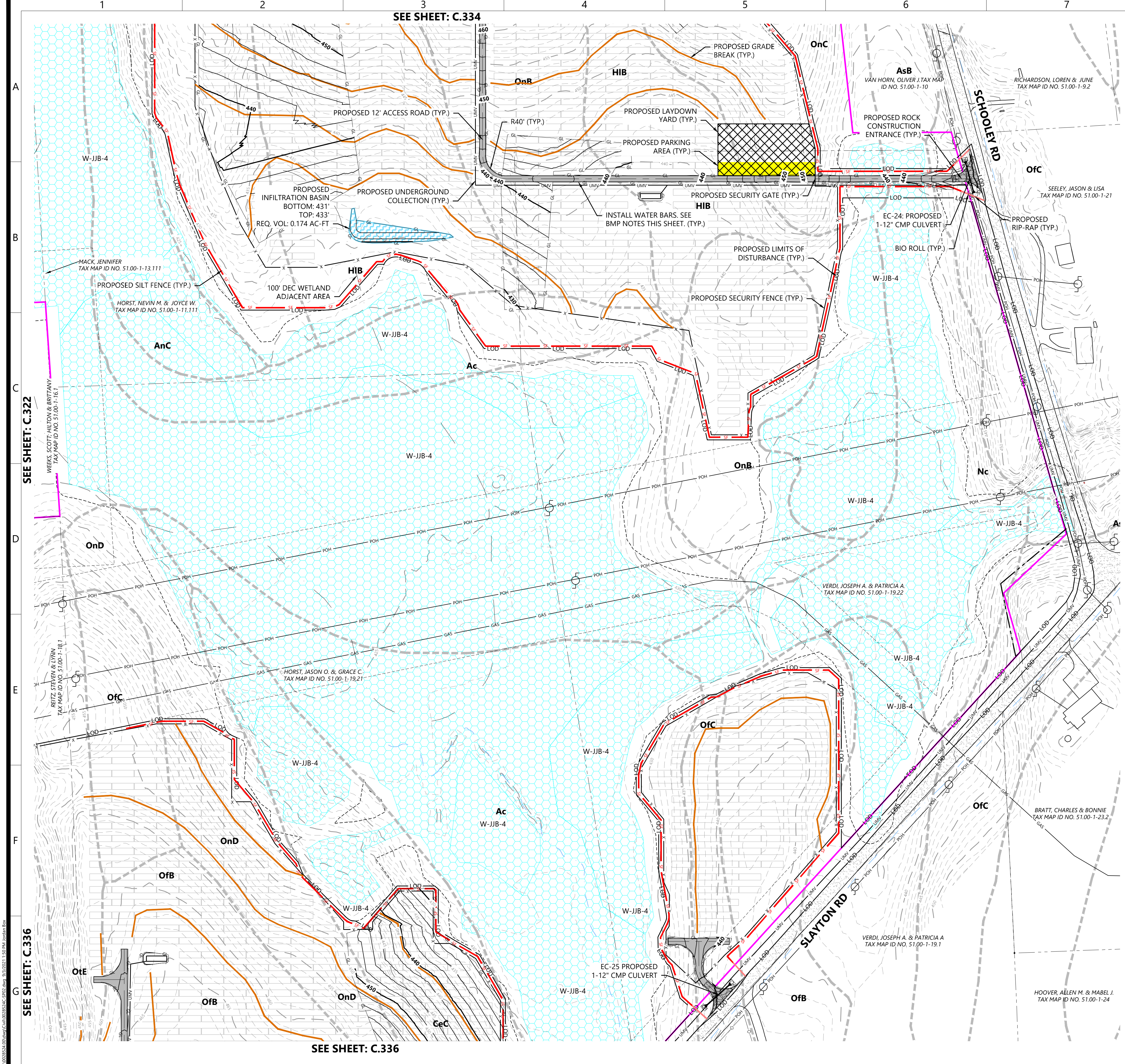
Civil Site Plan

PRELIMINARY  
NOT FOR CONSTRUCTION

DATE: 09/03/2021

SHEET: C.334



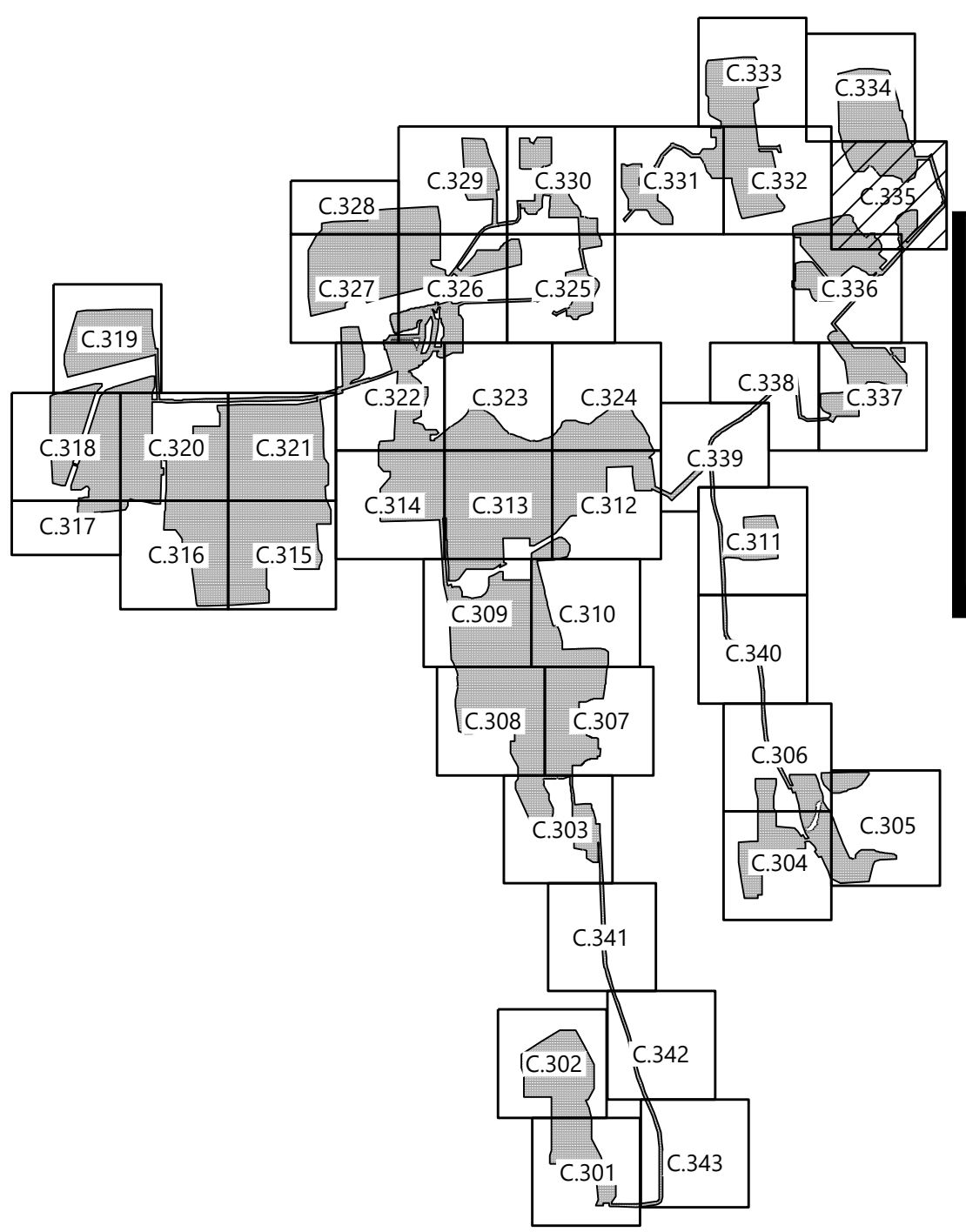


LEGEND:

- PROPERTY LINE
- PARCEL LINE
- EX. NYSDEC MAPPED WETLAND
- EX. USACE MAPPED WETLAND
- EX. NONJURISDICTIONAL WETLAND
- EX. STREAM
- EX. EDGE OF WATER
- EX. DRAINAGE DITCH
- 100' DEC WETLAND ADJACENT AREA
- EX. PAVED ROAD
- EX. POWER POLE
- EX. OVERHEAD POWER
- EX. GAS LINE
- EX. FENCE
- EX. STRUCTURE
- EX. CULVERT
- EX. INDEX CONTOUR
- EX. INTERVAL CONTOUR
- PROPOSED INDEX CONTOUR
- PROPOSED INTERVAL CONTOUR
- PROPOSED SOLAR ARRAY
- PROPOSED SETBACKS
- PROPOSED INVERTER
- PROPOSED BATTERY STORAGE
- PROPOSED ACCESS ROAD
- PROPOSED TEMPORARY ACCESS ROAD
- PROPOSED SECURITY FENCE
- PROPOSED LAYDOWN YARD
- LIMIT OF DISTURBANCE
- PROPOSED GRADING LIMITS
- PROPOSED PARKING AREA
- EX. SOILS
- PROPOSED SILT FENCE
- PROPOSED BIO ROLL
- PROPOSED GRADE BREAK
- PROPOSED LOW WATER CROSSING
- PROPOSED CULVERT
- PROPOSED RIP-RAP
- PROPOSED BASIN
- PROPOSED DRAIN TILE
- PROPOSED UNDERGROUND COLLECTION
- PROPOSED HORIZONTAL DIRECTIONAL DRILLING
- PROPOSED HDD BORE PIT
- PROPOSED ROCK CONSTRUCTION ENTRANCE

- BMP NOTES:
- INSTALL WATER BARS WITH FLOW DIFFUSER AND COMPOST FILTER SOCK SEDIMENT TRAPS ON ACCESS ROADS & COLLECTION ROUTES GREATER THAN 5% GRADE.
  - INSTALL EROSION CONTROL BLANKETS ON DITCHES 5% TO 8% GRADE. INSTALL ROCK LINING ON DITCHES GREATER THAN 8% GRADE.
  - REFER TO NEW YORK STATE STANDARDS AND SPECIFICATIONS FOR EROSION AND SEDIMENT CONTROL "BLUE BOOK" FOR ADDITIONAL DETAIL.
  - EXCEPT WHERE CROSSED BY PERMANENT ACCESS ROADS OR THROUGH USE OF TEMPORARY MATTING, STREAMS ARE DESIGNATED "NO EQUIPMENT ACCESS" AND THE USE OF MOTORIZED EQUIPMENT SHALL BE PROHIBITED IN THESE AREAS.
  - GRADE BREAKS TO BE INSTALLED IN THE INITIAL PHASE AND MAINTAINED THROUGHOUT CONSTRUCTION.

KEYMAP:



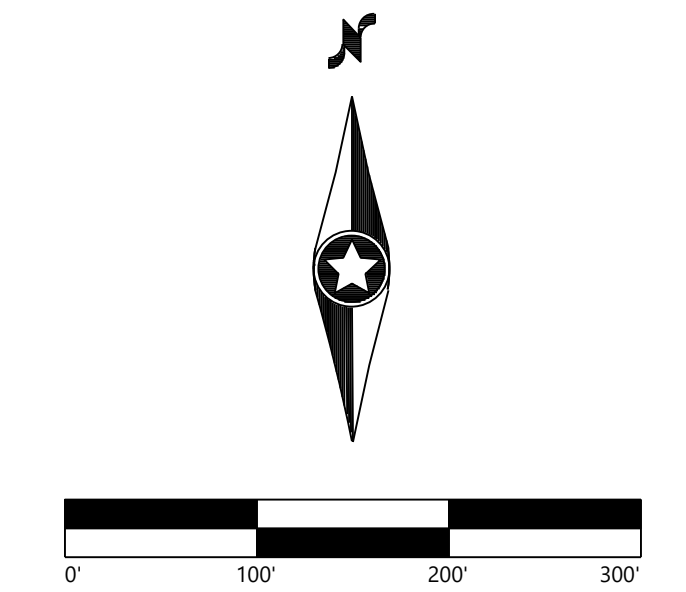
PREPARED FOR:

**NEXTERA**  
**ENERGY**

700 Universe Boulevard  
Juno Beach, FL 33408

REVISIONS:

#	DATE	COMMENT
A	09/03/2021	ISSUED FOR PERMIT



**Garnet Energy Center**

Cayuga County, New York

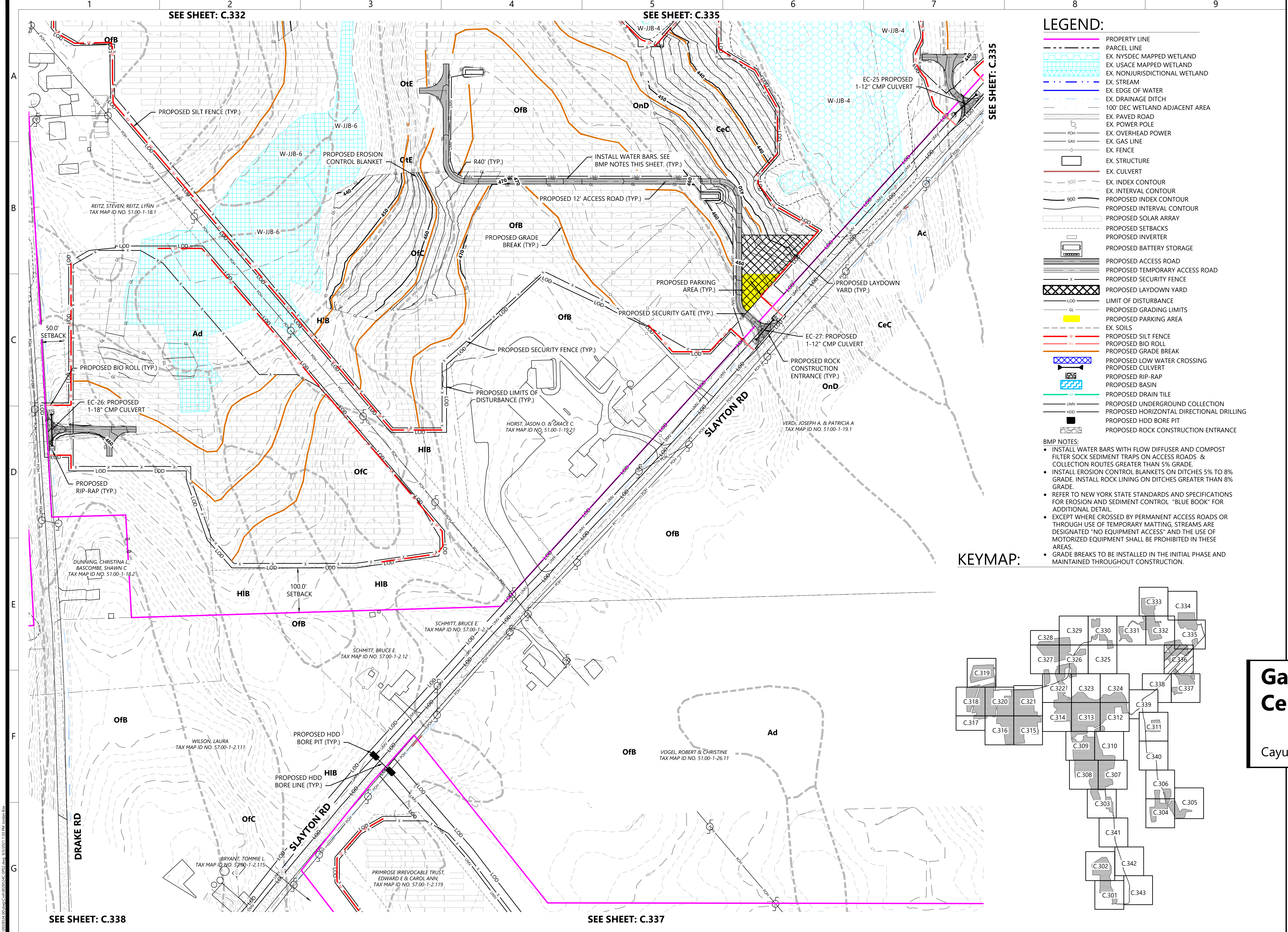
Civil Site Plan

PRELIMINARY  
NOT FOR CONSTRUCTION

DATE: 09/03/2021

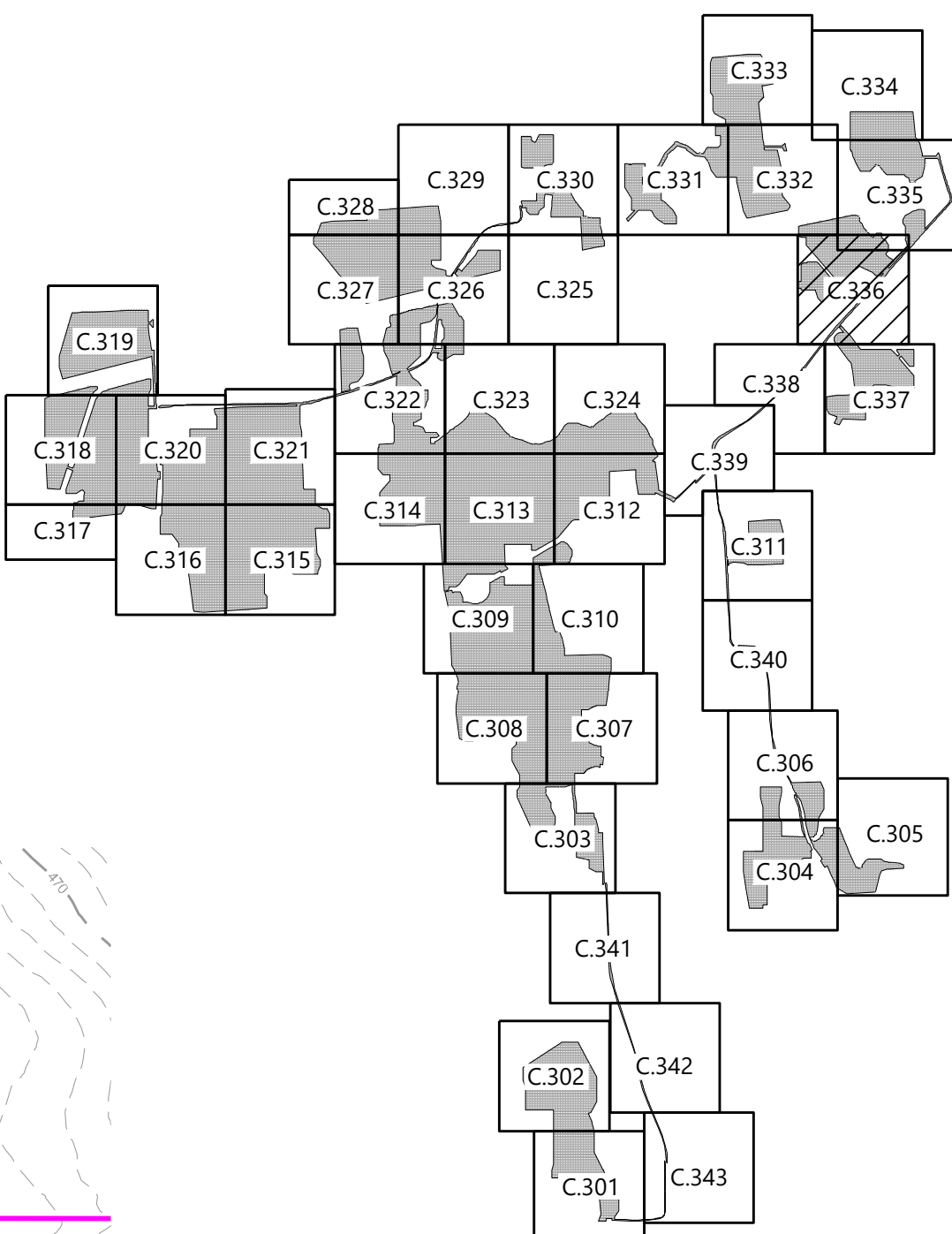
SHEET: C.335





- LEGEND:**
- PROPERTY LINE
  - PARCEL LINE
  - EX. NYSDEC MAPPED WETLAND
  - EX. USACE MAPPED WETLAND
  - EX. NONJURISDICTIONAL WETLAND
  - EX. STREAM
  - EX. EDGE OF WATER
  - EX. DRAINAGE DITCH
  - 100' DEC WETLAND ADJACENT AREA
  - EX. PAVED ROAD
  - EX. POWER POLE
  - EX. OVERHEAD POWER
  - EX. GAS LINE
  - EX. FENCE
  - EX. STRUCTURE
  - EX. CULVERT
  - EX. INDEX CONTOUR
  - EX. INTERVAL CONTOUR
  - PROPOSED INDEX CONTOUR
  - PROPOSED INTERVAL CONTOUR
  - PROPOSED SOLAR ARRAY
  - PROPOSED SETBACKS
  - PROPOSED INVERTER
  - PROPOSED BATTERY STORAGE
  - PROPOSED ACCESS ROAD
  - PROPOSED TEMPORARY ACCESS ROAD
  - PROPOSED SECURITY FENCE
  - PROPOSED LAYDOWN YARD
  - LIMIT OF DISTURBANCE
  - PROPOSED GRADING LIMITS
  - PROPOSED PARKING AREA
  - EX. SOILS
  - PROPOSED SILT FENCE
  - PROPOSED BIO ROLL
  - PROPOSED GRADE BREAK
  - PROPOSED LOW WATER CROSSING
  - PROPOSED CULVERT
  - PROPOSED RIP-RAP
  - PROPOSED BASIN
  - PROPOSED DRAIN TILE
  - PROPOSED UNDERGROUND COLLECTION
  - PROPOSED HORIZONTAL DIRECTIONAL DRILLING
  - PROPOSED HDD BORE PIT
  - PROPOSED ROCK CONSTRUCTION ENTRANCE
- BMP NOTES:**
- INSTALL WATER BARS WITH FLOW DIFFUSER AND COMPOST FILTER SOCK SEDIMENT TRAPS ON ACCESS ROADS & COLLECTION ROUTES GREATER THAN 5% GRADE.
  - INSTALL EROSION CONTROL BLANKETS ON DITCHES 5% TO 8% GRADE. INSTALL ROCK LINING ON DITCHES GREATER THAN 8% GRADE.
  - REFER TO NEW YORK STATE STANDARDS AND SPECIFICATIONS FOR EROSION AND SEDIMENT CONTROL "BLUE BOOK" FOR ADDITIONAL DETAIL.
  - EXCEPT WHERE CROSSED BY PERMANENT ACCESS ROADS OR THROUGH USE OF TEMPORARY MATTING, STREAMS ARE DESIGNATED "NO EQUIPMENT ACCESS" AND THE USE OF MOTORIZED EQUIPMENT SHALL BE PROHIBITED IN THESE AREAS.
  - GRADE BREAKS TO BE INSTALLED IN THE INITIAL PHASE AND MAINTAINED THROUGHOUT CONSTRUCTION.

**KEYMAP:**



**Westwood**  
**Surveying & Engineering**

Phone (952) 937-5150 12701 Whitewater Drive, Suite #300  
Fax (952) 937-5822 Minnetonka, MN 55343  
Toll Free (888) 937-5150 www.pc.com  
Westwood Surveying and Engineering, P.C.


PREPARED FOR:



700 Universe Boulevard  
Juno Beach, FL 33408

REVISIONS:

#	DATE	COMMENT
A	09/03/2021	ISSUED FOR PERMIT



## Garnet Energy Center

Cayuga County, New York

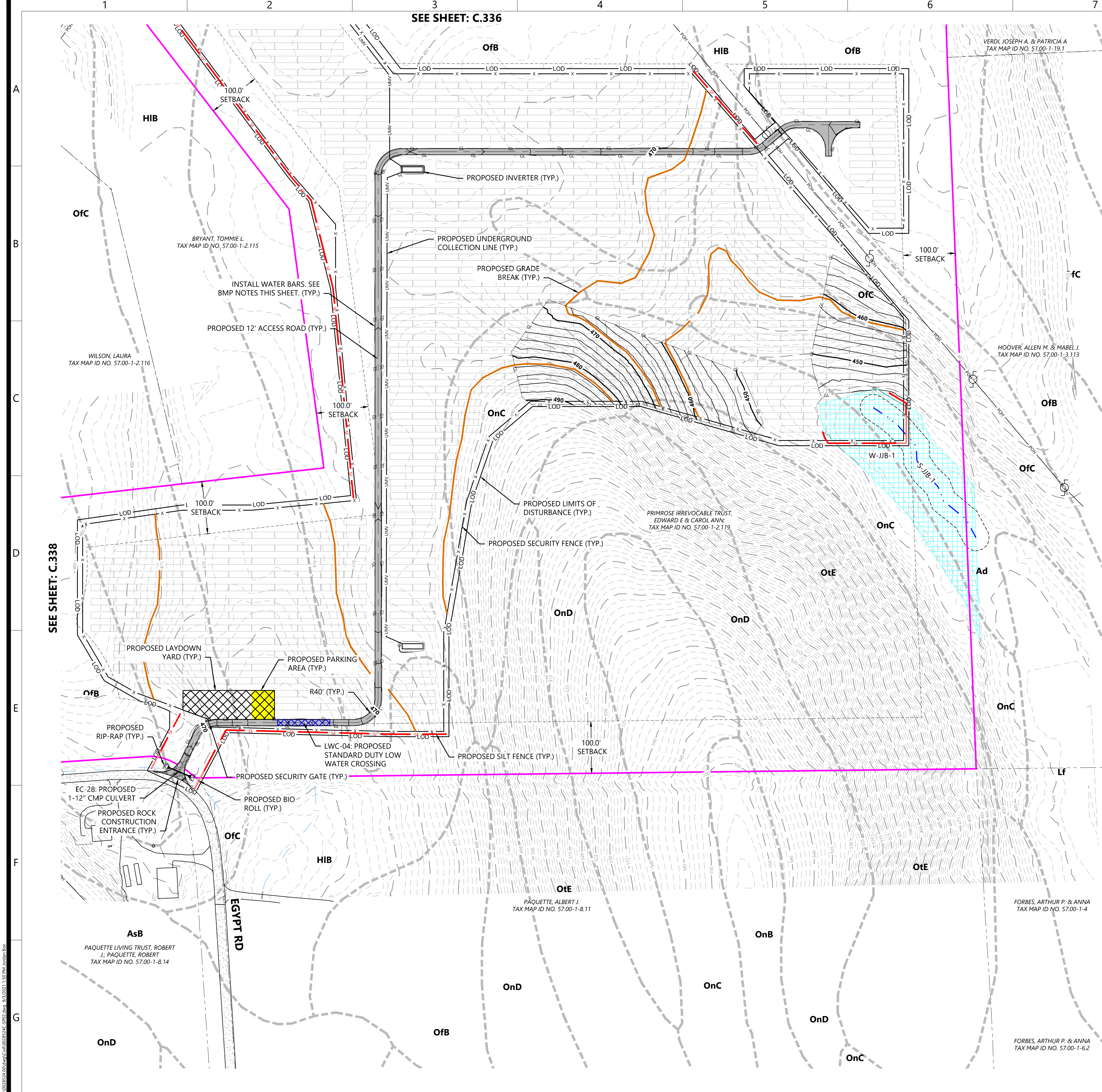
Civil Site Plan

PRELIMINARY  
NOT FOR CONSTRUCTION

DATE: 09/03/2021

SHEET: C.336

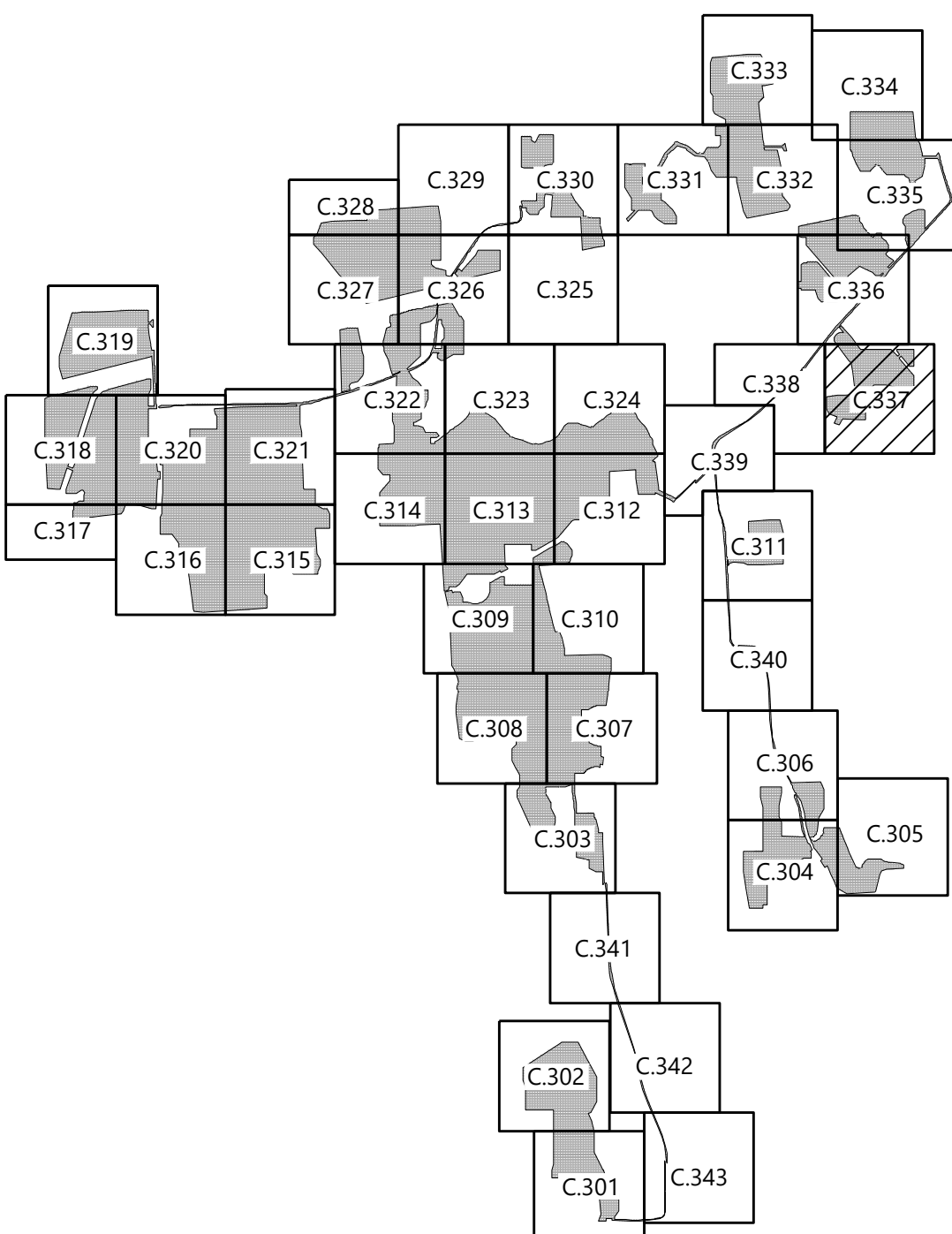




- LEGEND:**
- PROPERTY LINE
  - PARCEL LINE
  - EX. NYSDEC MAPPED WETLAND
  - EX. USACE MAPPED WETLAND
  - EX. NONJURISDICTIONAL WETLAND
  - EX. STREAM
  - EX. EDGE OF WATER
  - EX. DRAINAGE DITCH
  - 100' DEC WETLAND ADJACENT AREA
  - EX. PAVED ROAD
  - EX. POWER POLE
  - EX. OVERHEAD POWER
  - EX. GAS LINE
  - EX. FENCE
  - EX. STRUCTURE
  - EX. CULVERT
  - EX. INDEX CONTOUR
  - EX. INTERVAL CONTOUR
  - PROPOSED INDEX CONTOUR
  - PROPOSED INTERVAL CONTOUR
  - PROPOSED SOLAR ARRAY
  - PROPOSED SETBACKS
  - PROPOSED INVERTER
  - PROPOSED BATTERY STORAGE
  - PROPOSED ACCESS ROAD
  - PROPOSED TEMPORARY ACCESS ROAD
  - PROPOSED SECURITY FENCE
  - PROPOSED LAYDOWN YARD
  - LIMIT OF DISTURBANCE
  - PROPOSED GRADING LIMITS
  - PROPOSED PARKING AREA
  - EX. SOILS
  - PROPOSED SILT FENCE
  - PROPOSED BIO ROLL
  - PROPOSED GRADE BREAK
  - PROPOSED LOW WATER CROSSING
  - PROPOSED CULVERT
  - PROPOSED RIP-RAP
  - PROPOSED BASIN
  - PROPOSED DRAIN TILE
  - PROPOSED UNDERGROUND COLLECTION
  - PROPOSED HORIZONTAL DIRECTIONAL DRILLING
  - PROPOSED HDD BORE PIT
  - PROPOSED ROCK CONSTRUCTION ENTRANCE

- BMP NOTES:**
- INSTALL WATER BARS WITH FLOW DIFFUSER AND COMPOST FILTER SOCK SEDIMENT TRAPS ON ACCESS ROADS & COLLECTION ROUTES GREATER THAN 5% GRADE.
  - INSTALL EROSION CONTROL BLANKETS ON DITCHES 5% TO 8% GRADE. INSTALL ROCK LINING ON DITCHES GREATER THAN 8% GRADE.
  - REFER TO NEW YORK STATE STANDARDS AND SPECIFICATIONS FOR EROSION AND SEDIMENT CONTROL "BLUE BOOK" FOR ADDITIONAL DETAIL.
  - EXCEPT WHERE CROSSED BY PERMANENT ACCESS ROADS OR THROUGH USE OF TEMPORARY MATTING, STREAMS ARE DESIGNATED "NO EQUIPMENT ACCESS" AND THE USE OF MOTORIZED EQUIPMENT SHALL BE PROHIBITED IN THESE AREAS.
  - GRADE BREAKS TO BE INSTALLED IN THE INITIAL PHASE AND MAINTAINED THROUGHOUT CONSTRUCTION.

**KEYMAP:**



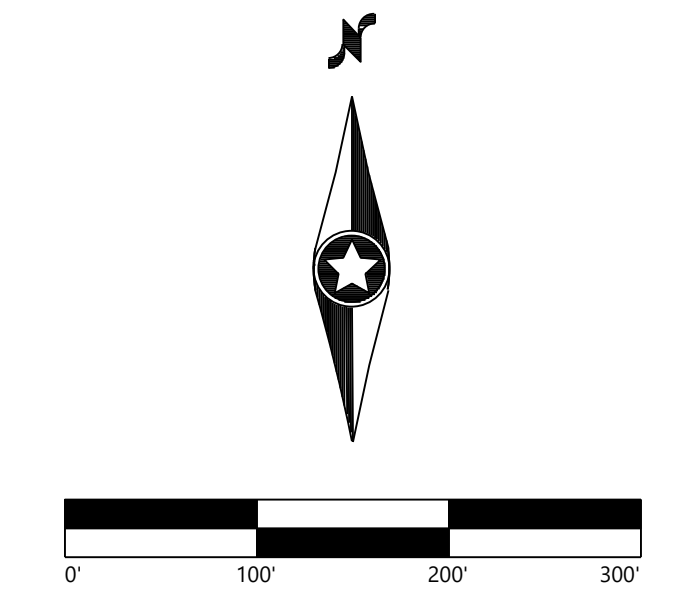
PREPARED FOR:

**NEXTERA**  
**ENERGY**

700 Universe Boulevard  
Juno Beach, FL 33408

REVISIONS:

#	DATE	COMMENT
A	09/03/2021	ISSUED FOR PERMIT



**Garnet Energy Center**

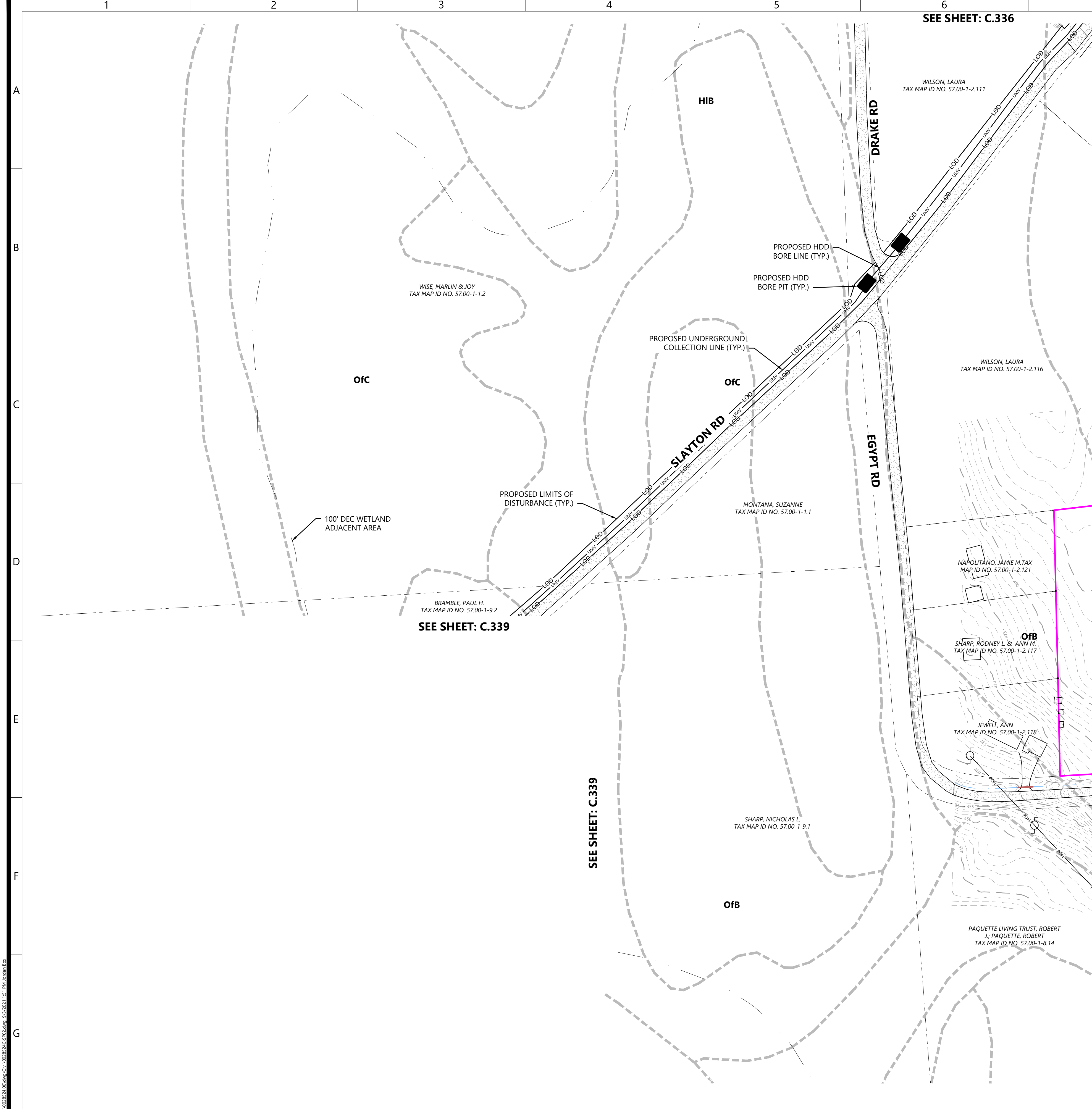
Cayuga County, New York

Civil Site Plan

PRELIMINARY  
NOT FOR CONSTRUCTION

DATE: 09/03/2021  
SHEET: C.337





SEE SHEET: C.336

SEE SHEET: C.339

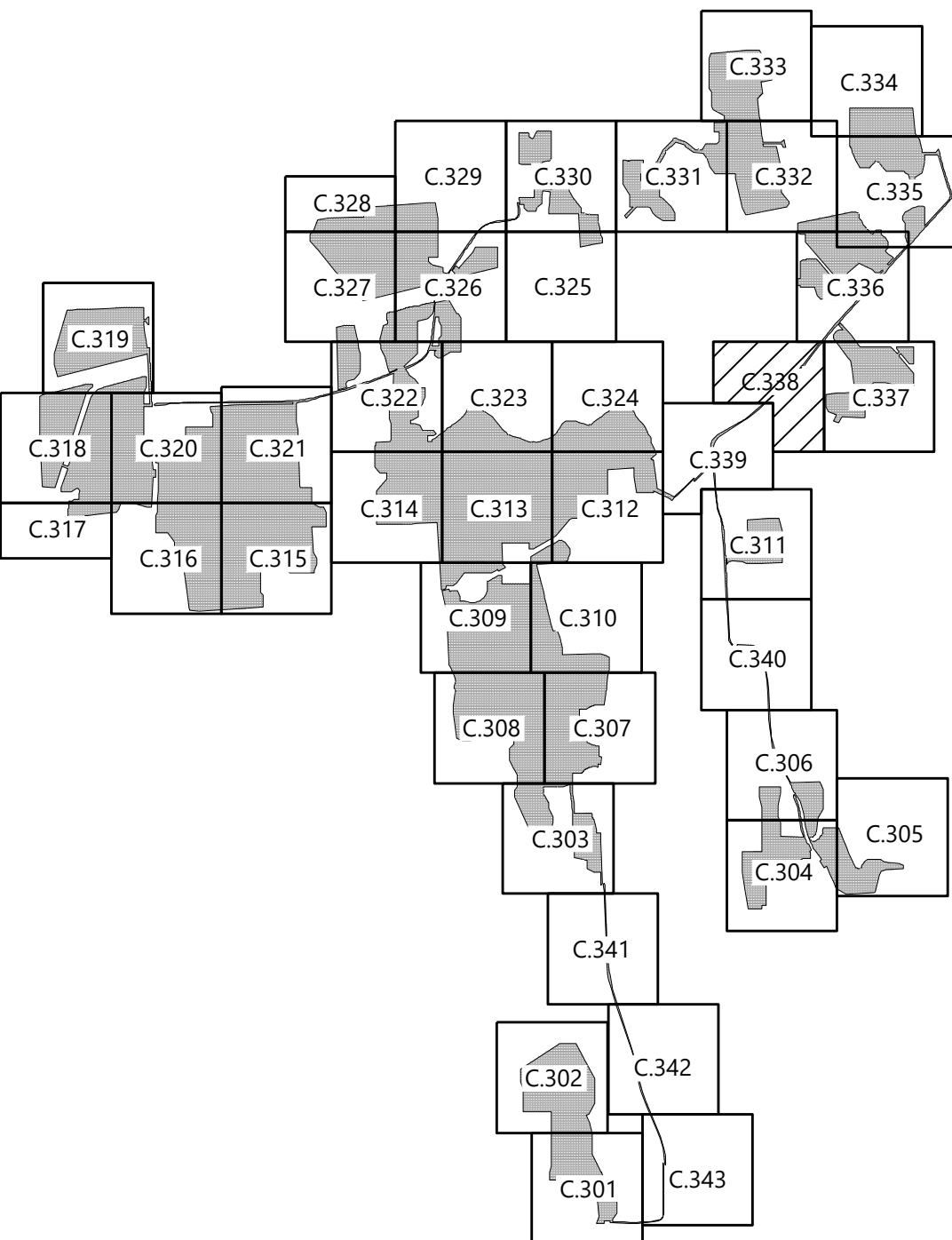
SEE SHEET: C.337

LEGEND:

- PROPERTY LINE
- PARCEL LINE
- EX. NYSDEC MAPPED WETLAND
- EX. USACE MAPPED WETLAND
- EX. NONJURISDICTIONAL WETLAND
- EX. STREAM
- EX. EDGE OF WATER
- EX. DRAINAGE DITCH
- 100' DEC WETLAND ADJACENT AREA
- EX. PAVED ROAD
- EX. POWER POLE
- EX. OVERHEAD POWER
- EX. GAS LINE
- EX. FENCE
- EX. STRUCTURE
- EX. CULVERT
- EX. INDEX CONTOUR
- EX. INTERVAL CONTOUR
- PROPOSED INDEX CONTOUR
- PROPOSED INTERVAL CONTOUR
- PROPOSED SOLAR ARRAY
- PROPOSED SETBACKS
- PROPOSED INVERTER
- PROPOSED BATTERY STORAGE
- PROPOSED ACCESS ROAD
- PROPOSED TEMPORARY ACCESS ROAD
- PROPOSED SECURITY FENCE
- PROPOSED LAYDOWN YARD
- LIMIT OF DISTURBANCE
- PROPOSED GRADING LIMITS
- PROPOSED PARKING AREA
- EX. SOILS
- PROPOSED SILT FENCE
- PROPOSED BIO ROLL
- PROPOSED GRADE BREAK
- PROPOSED LOW WATER CROSSING
- PROPOSED CULVERT
- PROPOSED RIP-RAP
- PROPOSED BASIN
- PROPOSED DRAIN TILE
- PROPOSED UNDERGROUND COLLECTION
- PROPOSED HORIZONTAL DIRECTIONAL DRILLING
- PROPOSED HDD BORE PIT
- PROPOSED ROCK CONSTRUCTION ENTRANCE

- BMP NOTES:
- INSTALL WATER BARS WITH FLOW DIFFUSER AND COMPOST FILTER SOCK SEDIMENT TRAPS ON ACCESS ROADS & COLLECTION ROUTES GREATER THAN 5% GRADE.
  - INSTALL EROSION CONTROL BLANKETS ON DITCHES 5% TO 8% GRADE. INSTALL ROCK LINING ON DITCHES GREATER THAN 8% GRADE.
  - REFER TO NEW YORK STATE STANDARDS AND SPECIFICATIONS FOR EROSION AND SEDIMENT CONTROL "BLUE BOOK" FOR ADDITIONAL DETAIL.
  - EXCEPT WHERE CROSSED BY PERMANENT ACCESS ROADS OR THROUGH USE OF TEMPORARY MATTING, STREAMS ARE DESIGNATED "NO EQUIPMENT ACCESS" AND THE USE OF MOTORIZED EQUIPMENT SHALL BE PROHIBITED IN THESE AREAS.
  - GRADE BREAKS TO BE INSTALLED IN THE INITIAL PHASE AND MAINTAINED THROUGHOUT CONSTRUCTION.

KEYMAP:




PREPARED FOR:



700 Universe Boulevard  
Juno Beach, FL 33408

REVISIONS:

#	DATE	COMMENT
A	09/03/2021	ISSUED FOR PERMIT



Garnet Energy  
Center

Cayuga County, New York

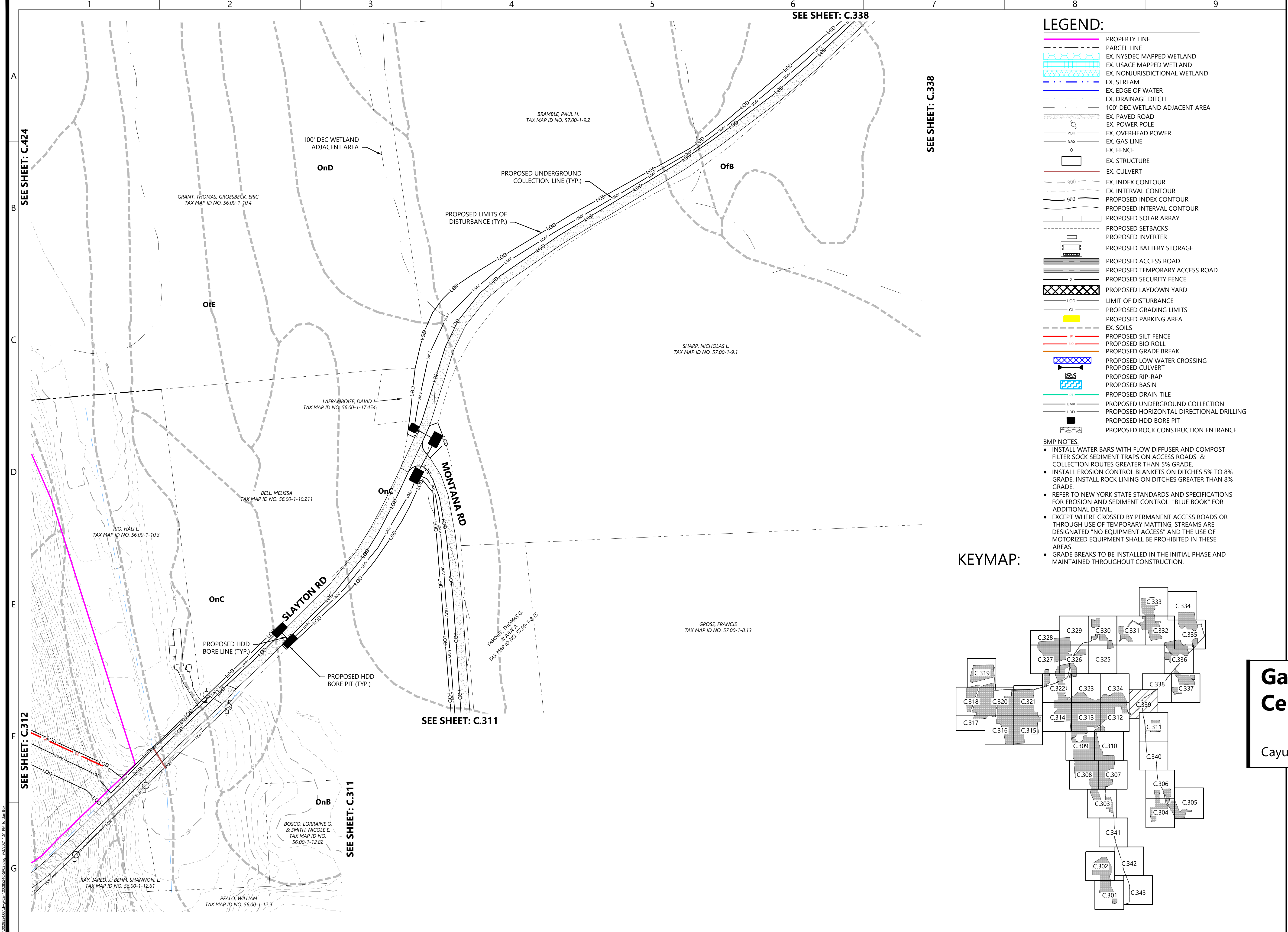
Civil Site Plan

PRELIMINARY  
NOT FOR CONSTRUCTION

DATE: 09/03/2021

SHEET: C.338

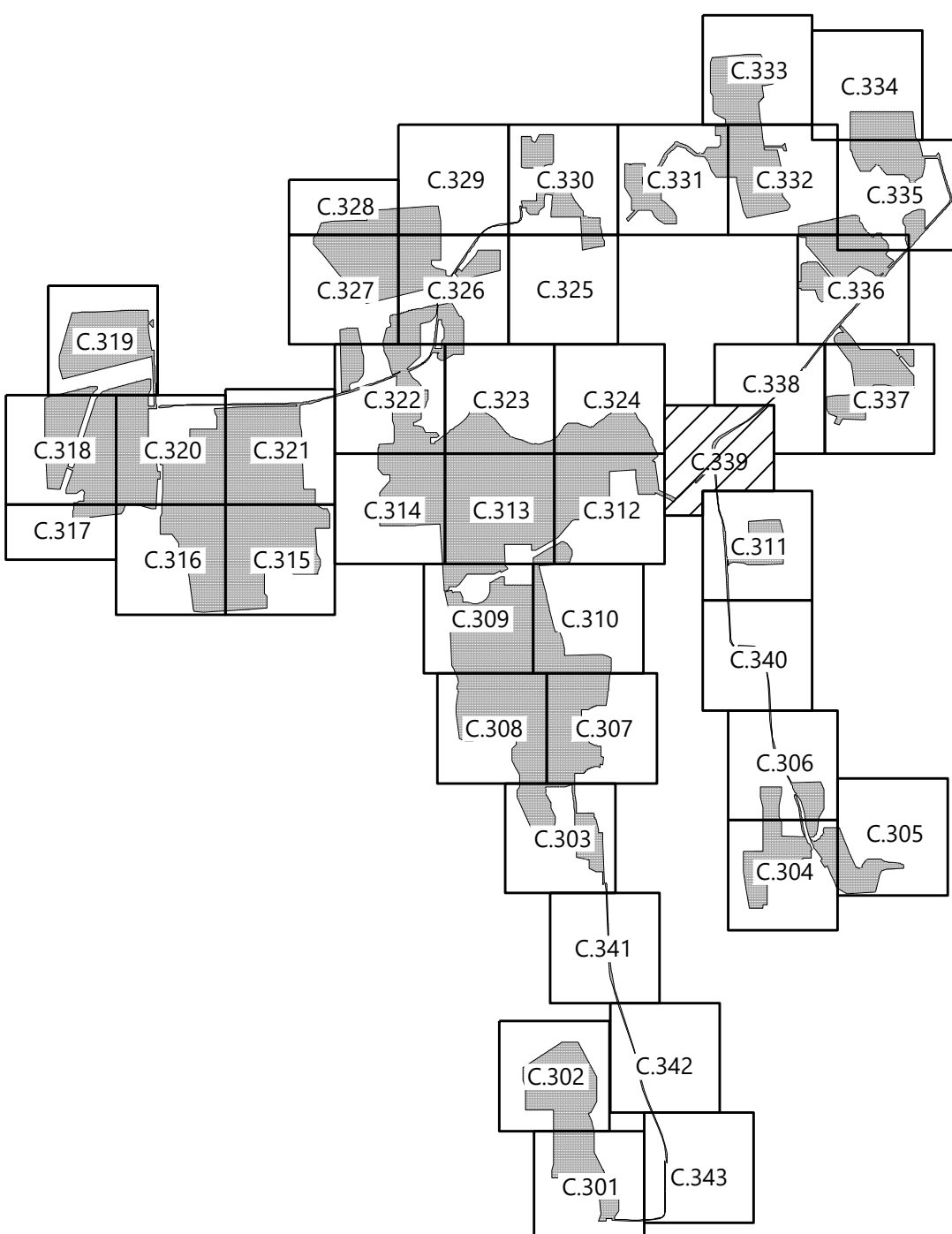




- LEGEND:**
- PROPERTY LINE
  - PARCEL LINE
  - EX. NYSDEC MAPPED WETLAND
  - EX. USACE MAPPED WETLAND
  - EX. NONJURISDICTIONAL WETLAND
  - EX. STREAM
  - EX. EDGE OF WATER
  - EX. DRAINAGE DITCH
  - 100' DEC WETLAND ADJACENT AREA
  - EX. PAVED ROAD
  - EX. POWER POLE
  - EX. OVERHEAD POWER
  - EX. GAS LINE
  - EX. FENCE
  - EX. STRUCTURE
  - EX. CULVERT
  - EX. INDEX CONTOUR
  - EX. INTERVAL CONTOUR
  - PROPOSED INDEX CONTOUR
  - PROPOSED INTERVAL CONTOUR
  - PROPOSED SOLAR ARRAY
  - PROPOSED SETBACKS
  - PROPOSED INVERTER
  - PROPOSED BATTERY STORAGE
  - PROPOSED ACCESS ROAD
  - PROPOSED TEMPORARY ACCESS ROAD
  - PROPOSED SECURITY FENCE
  - PROPOSED LAYDOWN YARD
  - LIMIT OF DISTURBANCE
  - PROPOSED GRADING LIMITS
  - PROPOSED PARKING AREA
  - EX. SOILS
  - PROPOSED SILT FENCE
  - PROPOSED BIO ROLL
  - PROPOSED GRADE BREAK
  - PROPOSED LOW WATER CROSSING
  - PROPOSED CULVERT
  - PROPOSED RIP-RAP
  - PROPOSED BASIN
  - PROPOSED DRAIN TILE
  - PROPOSED UNDERGROUND COLLECTION
  - PROPOSED HORIZONTAL DIRECTIONAL DRILLING
  - PROPOSED HDD BORE PIT
  - PROPOSED ROCK CONSTRUCTION ENTRANCE

- BMP NOTES:**
- INSTALL WATER BARS WITH FLOW DIFFUSER AND COMPOST FILTER SOCK SEDIMENT TRAPS ON ACCESS ROADS & COLLECTION ROUTES GREATER THAN 5% GRADE.
  - INSTALL EROSION CONTROL BLANKETS ON DITCHES 5% TO 8% GRADE. INSTALL ROCK LINING ON DITCHES GREATER THAN 8% GRADE.
  - REFER TO NEW YORK STATE STANDARDS AND SPECIFICATIONS FOR EROSION AND SEDIMENT CONTROL "BLUE BOOK" FOR ADDITIONAL DETAIL.
  - EXCEPT WHERE CROSSED BY PERMANENT ACCESS ROADS OR THROUGH USE OF TEMPORARY MATTING, STREAMS ARE DESIGNATED "NO EQUIPMENT ACCESS" AND THE USE OF MOTORIZED EQUIPMENT SHALL BE PROHIBITED IN THESE AREAS.
  - GRADE BREAKS TO BE INSTALLED IN THE INITIAL PHASE AND MAINTAINED THROUGHOUT CONSTRUCTION.

**KEYMAP:**



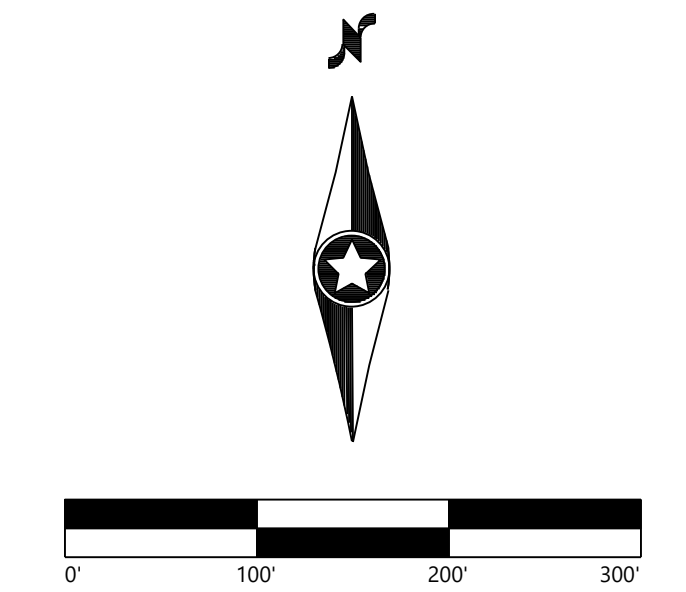
PREPARED FOR:



700 Universe Boulevard  
Juno Beach, FL 33408

**REVISIONS:**

#	DATE	COMMENT
A	09/03/2021	ISSUED FOR PERMIT



**Garnet Energy Center**

Cayuga County, New York

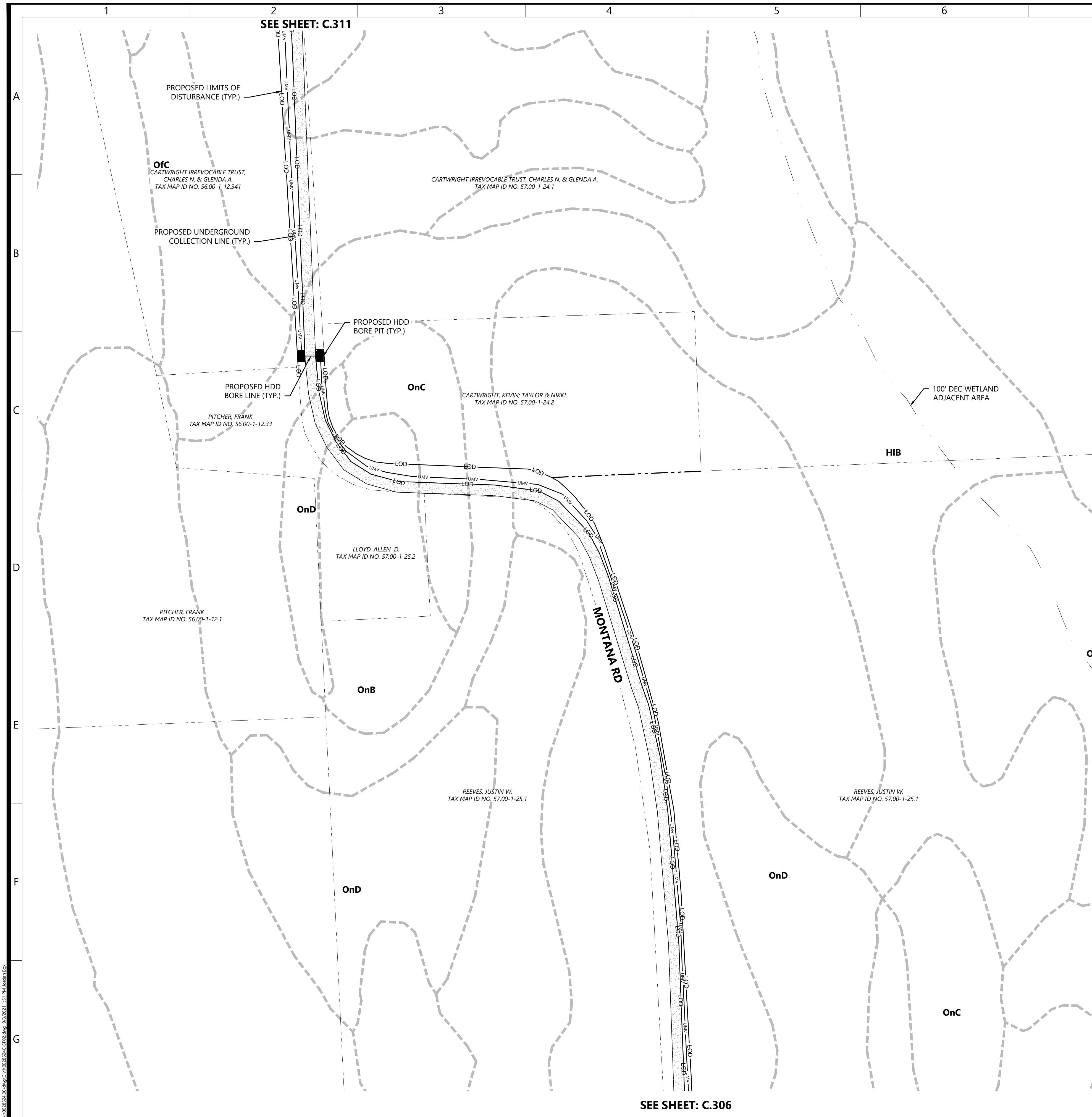
**Civil Site Plan**

PRELIMINARY  
NOT FOR CONSTRUCTION

DATE: 09/03/2021

SHEET: C.339





# LEGEND:

	PROPERTY LINE
	PARCEL LINE
	EX. NYSDEC MAPPED WETLAND
	EX. USACE MAPPED WETLAND
	EX. NONJURISDICTIONAL WETLAND
	EX. STREAM
	EX. EDGE OF WATER
	EX. DRAINAGE DITCH
	100' DEC WETLAND ADJACENT AREA
	EX. PAVED ROAD
	EX. POWER POLE
	EX. OVERHEAD POWER
	EX. GAS LINE
	EX. FENCE
	EX. STRUCTURE
	EX. CULVERT
	EX. INDEX CONTOUR
	EX. INTERVAL CONTOUR
	PROPOSED INDEX CONTOUR
	PROPOSED INTERVAL CONTOUR
	PROPOSED SOLAR ARRAY
	PROPOSED SETBACKS
	PROPOSED INVERTER
	PROPOSED BATTERY STORAGE
	PROPOSED ACCESS ROAD
	PROPOSED TEMPORARY ACCESS ROAD
	PROPOSED SECURITY FENCE
	PROPOSED LAY/DOWN YARD
	LIMIT OF DISTURBANCE
	PROPOSED GRADING LIMITS
	PROPOSED PARKING AREA
	EX. SOILS
	PROPOSED SILT FENCE
	PROPOSED BO ROLL
	PROPOSED GRADE BREAK
	PROPOSED LOW WATER CROSSING
	PROPOSED CULVERT
	PROPOSED RIP-RAP
	PROPOSED BASIN
	PROPOSED DRAIN TILE
	PROPOSED UNDERGROUND COLLECTION
	PROPOSED HORIZONTAL DIRECTIONAL DRILLING
	PROPOSED HDD BORE PIT
	PROPOSED ROCK CONSTRUCTION ENTRANCE


[illegible]

**Westwood**  
**Surveying & Engineering**

Phone (952) 937-5150 12701 Whitewater Drive, Suite #300  
Fax (952) 937-5822 Minnetonka, MN 55343  
Toll Free (888) 937-5150 [www-pc.com](http://www-pc.com)

Westwood Surveying and Engineering, P.C.

PREPARED FOR:



700 Universe Boulevard  
Juno Beach, FL 33408

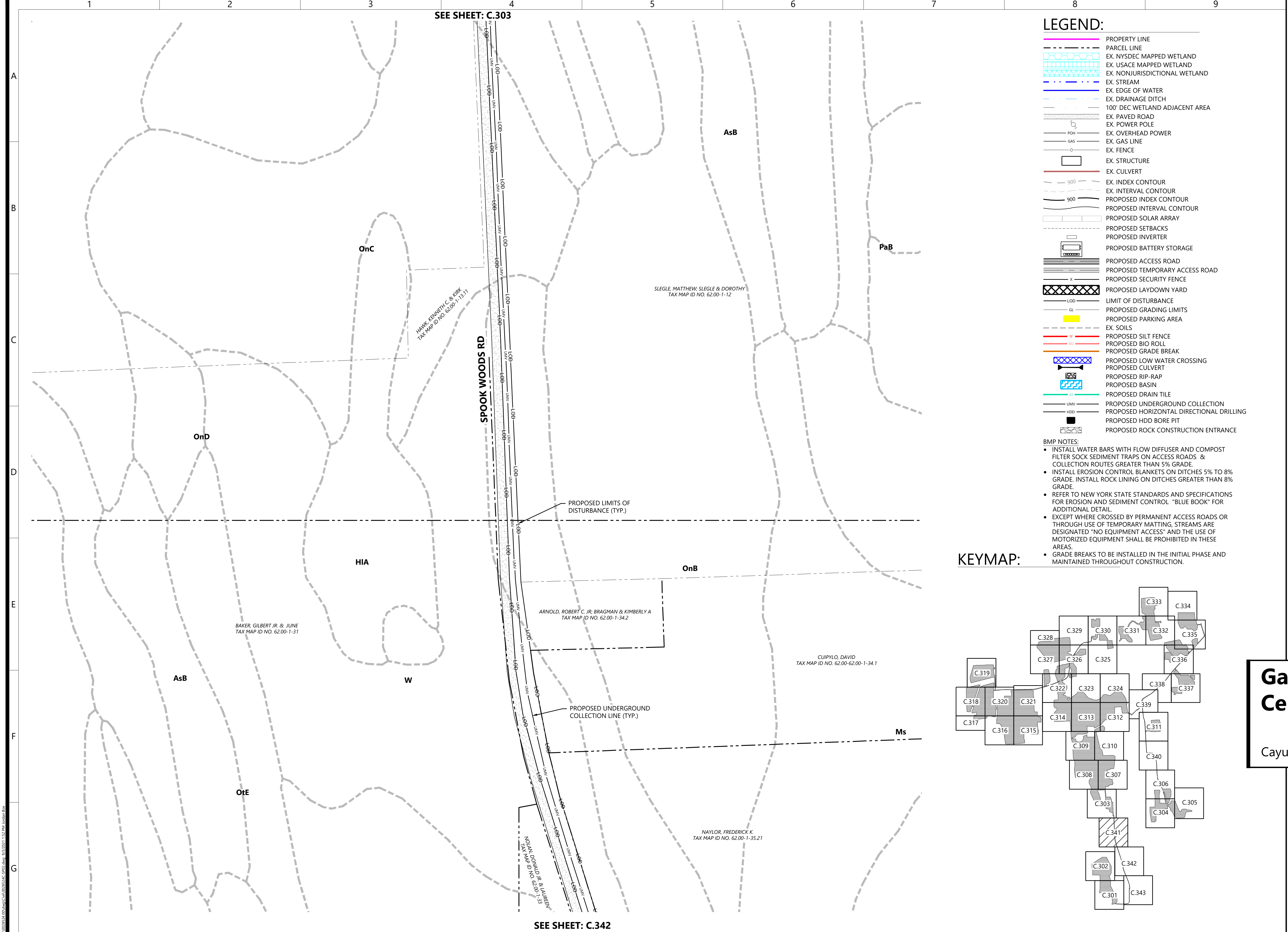
---

REVISIONS:

#	DATE	COMMENT
A	09/03/2021	ISSUED FOR PERMIT

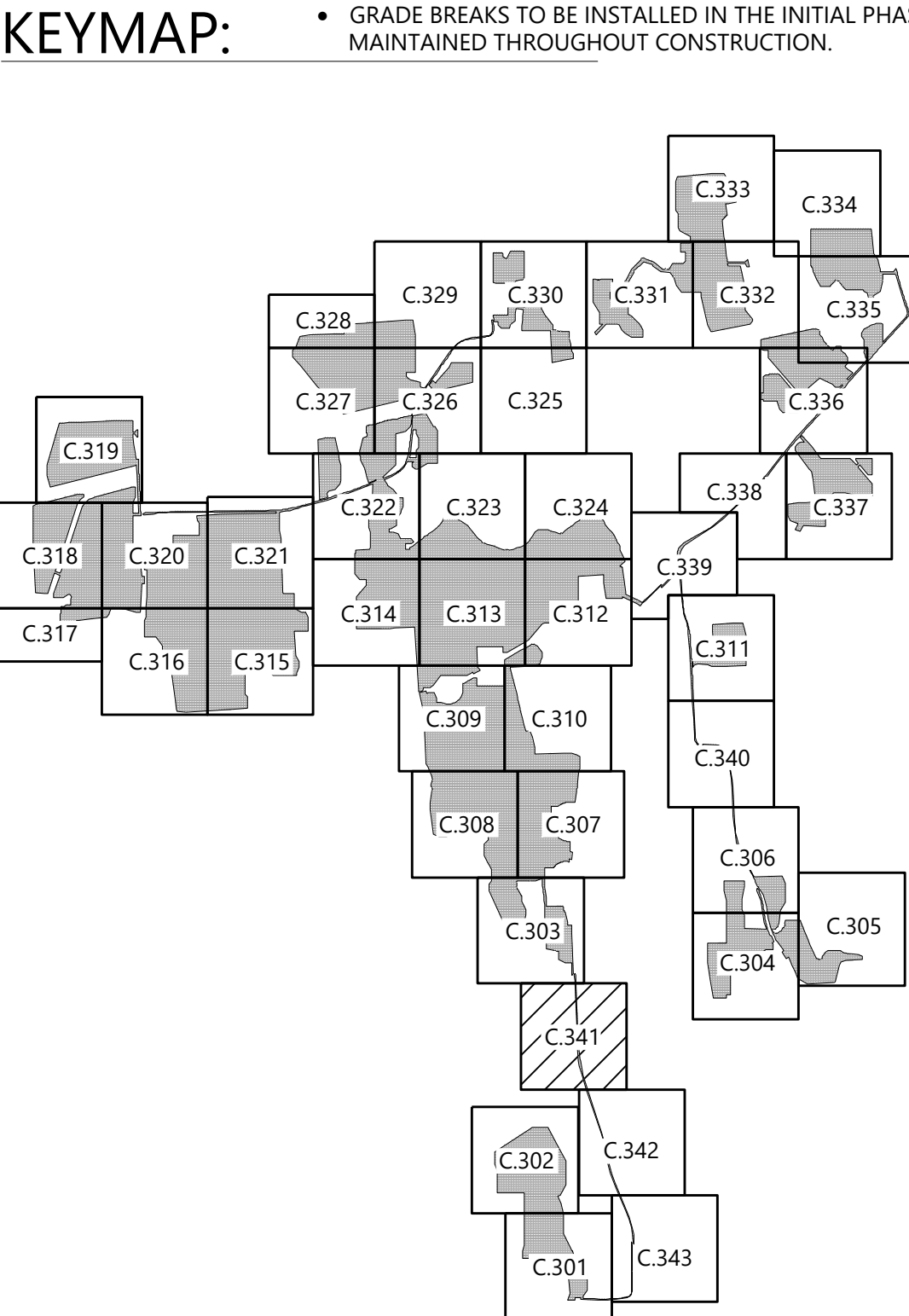
<b>Garnet Energy Center</b>	
Cayuga County, New York	
	Civil Site Plan
	PRELIMINARY NOT FOR CONSTRUCTION
	DATE: 09/03/2021
	SHEET: C.340





- LEGEND:**
- PROPERTY LINE
  - PARCEL LINE
  - EX. NYSDEC MAPPED WETLAND
  - EX. USACE MAPPED WETLAND
  - EX. NONJURISDICTIONAL WETLAND
  - EX. STREAM
  - EX. EDGE OF WATER
  - EX. DRAINAGE DITCH
  - 100' DEC WETLAND ADJACENT AREA
  - EX. PAVED ROAD
  - EX. POWER POLE
  - EX. OVERHEAD POWER
  - EX. GAS LINE
  - EX. FENCE
  - EX. STRUCTURE
  - EX. CULVERT
  - EX. INDEX CONTOUR
  - EX. INTERVAL CONTOUR
  - PROPOSED INDEX CONTOUR
  - PROPOSED INTERVAL CONTOUR
  - PROPOSED SOLAR ARRAY
  - PROPOSED SETBACKS
  - PROPOSED INVERTER
  - PROPOSED BATTERY STORAGE
  - PROPOSED ACCESS ROAD
  - PROPOSED TEMPORARY ACCESS ROAD
  - PROPOSED SECURITY FENCE
  - PROPOSED LAYDOWN YARD
  - LIMIT OF DISTURBANCE
  - PROPOSED GRADING LIMITS
  - PROPOSED PARKING AREA
  - EX. SOILS
  - PROPOSED SILT FENCE
  - PROPOSED BIO ROLL
  - PROPOSED GRADE BREAK
  - PROPOSED LOW WATER CROSSING
  - PROPOSED CULVERT
  - PROPOSED RIP-RAP
  - PROPOSED BASIN
  - PROPOSED DRAIN TILE
  - PROPOSED UNDERGROUND COLLECTION
  - PROPOSED HORIZONTAL DIRECTIONAL DRILLING
  - PROPOSED HDD BORE PIT
  - PROPOSED ROCK CONSTRUCTION ENTRANCE

- BMP NOTES:**
- INSTALL WATER BARS WITH FLOW DIFFUSER AND COMPOST FILTER SOCK SEDIMENT TRAPS ON ACCESS ROADS & COLLECTION ROUTES GREATER THAN 5% GRADE.
  - INSTALL EROSION CONTROL BLANKETS ON DITCHES 5% TO 8% GRADE. INSTALL ROCK LINING ON DITCHES GREATER THAN 8% GRADE.
  - REFER TO NEW YORK STATE STANDARDS AND SPECIFICATIONS FOR EROSION AND SEDIMENT CONTROL "BLUE BOOK" FOR ADDITIONAL DETAIL.
  - EXCEPT WHERE CROSSED BY PERMANENT ACCESS ROADS OR THROUGH USE OF TEMPORARY MATTING, STREAMS ARE DESIGNATED "NO EQUIPMENT ACCESS" AND THE USE OF MOTORIZED EQUIPMENT SHALL BE PROHIBITED IN THESE AREAS.
  - GRADE BREAKS TO BE INSTALLED IN THE INITIAL PHASE AND MAINTAINED THROUGHOUT CONSTRUCTION.



**Westwood**  
**Surveying & Engineering**

Phone (952) 937-5150 12701 Whitewater Drive, Suite #300  
Fax (952) 937-5822 Minnetonka, MN 55343  
Toll Free (888) 937-5150 www.pc.com  
Westwood Surveying and Engineering, P.C.

PREPARED FOR:

**NEXTERA**  
**ENERGY**

700 Universe Boulevard  
Juno Beach, FL 33408

REVISIONS:

#	DATE	COMMENT
A	09/03/2021	ISSUED FOR PERMIT

**Garnet Energy Center**

Cayuga County, New York

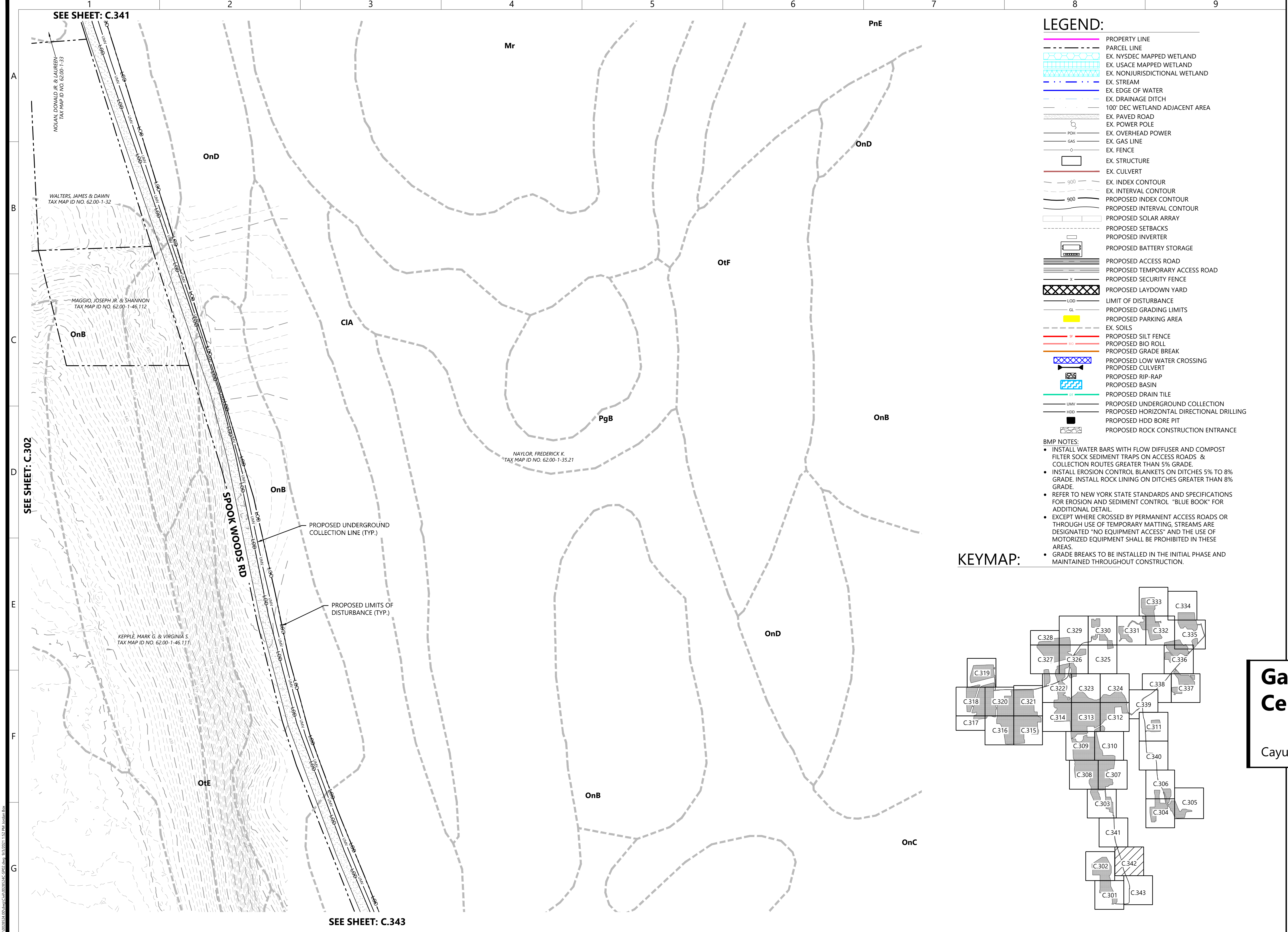
Civil Site Plan

PRELIMINARY  
NOT FOR CONSTRUCTION

DATE: 09/03/2021

SHEET: C.341



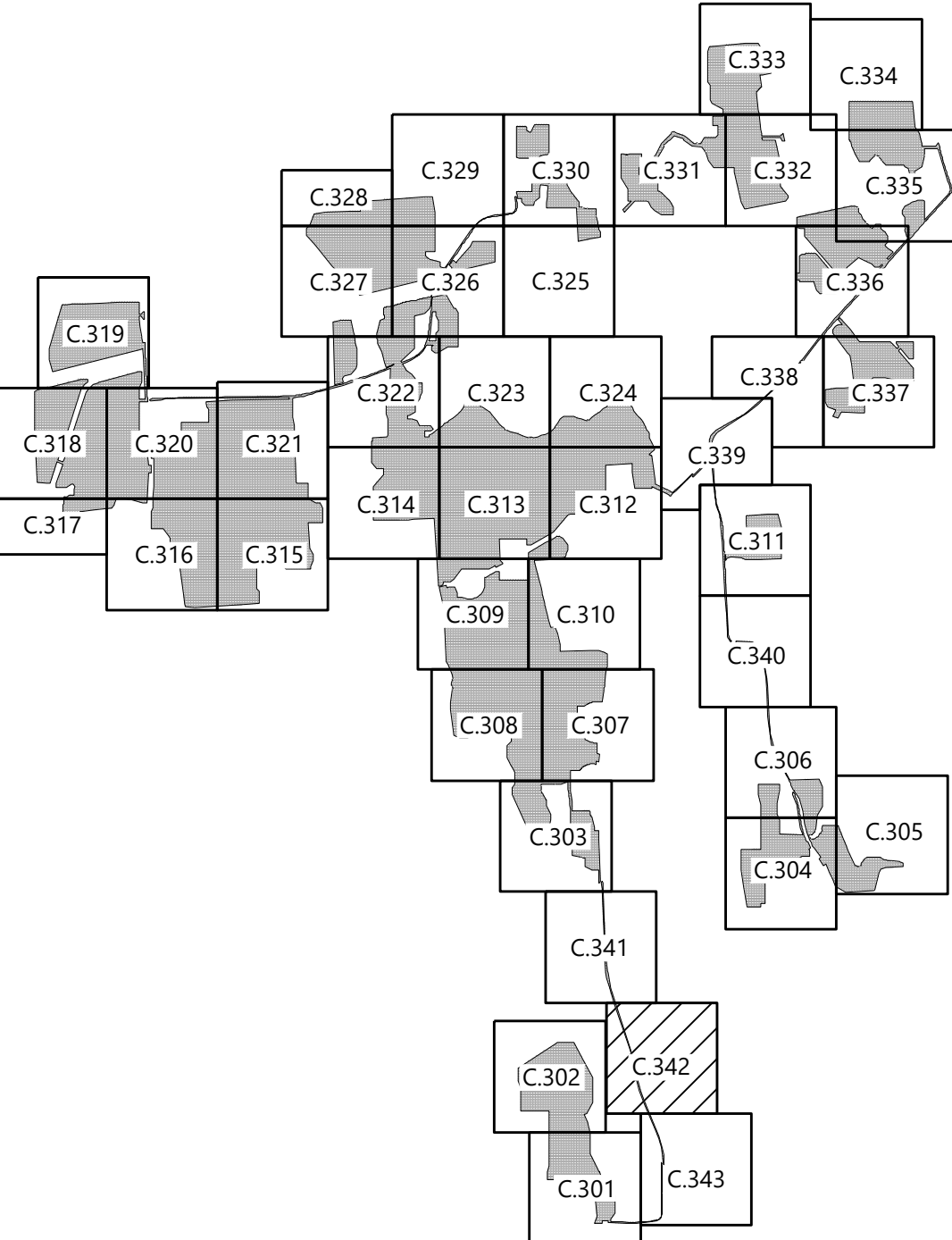


LEGEND:

- PROPERTY LINE
- PARCEL LINE
- EX. NYSDEC MAPPED WETLAND
- EX. USACE MAPPED WETLAND
- EX. NONJURISDICTIONAL WETLAND
- EX. STREAM
- EX. EDGE OF WATER
- EX. DRAINAGE DITCH
- 100' DEC WETLAND ADJACENT AREA
- EX. PAVED ROAD
- EX. POWER POLE
- EX. OVERHEAD POWER
- EX. GAS LINE
- EX. FENCE
- EX. STRUCTURE
- EX. CULVERT
- EX. INDEX CONTOUR
- EX. INTERVAL CONTOUR
- PROPOSED INDEX CONTOUR
- PROPOSED INTERVAL CONTOUR
- PROPOSED SOLAR ARRAY
- PROPOSED SETBACKS
- PROPOSED INVERTER
- PROPOSED BATTERY STORAGE
- PROPOSED ACCESS ROAD
- PROPOSED TEMPORARY ACCESS ROAD
- PROPOSED SECURITY FENCE
- PROPOSED LAYDOWN YARD
- LIMIT OF DISTURBANCE
- PROPOSED GRADING LIMITS
- PROPOSED PARKING AREA
- EX. SOILS
- PROPOSED SILT FENCE
- PROPOSED BIO ROLL
- PROPOSED GRADE BREAK
- PROPOSED LOW WATER CROSSING
- PROPOSED CULVERT
- PROPOSED RIP-RAP
- PROPOSED BASIN
- PROPOSED DRAIN TILE
- PROPOSED UNDERGROUND COLLECTION
- PROPOSED HORIZONTAL DIRECTIONAL DRILLING
- PROPOSED HDD BORE PIT
- PROPOSED ROCK CONSTRUCTION ENTRANCE

- BMP NOTES:
- INSTALL WATER BARS WITH FLOW DIFFUSER AND COMPOST FILTER SOCK SEDIMENT TRAPS ON ACCESS ROADS & COLLECTION ROUTES GREATER THAN 5% GRADE.
  - INSTALL EROSION CONTROL BLANKETS ON DITCHES 5% TO 8% GRADE. INSTALL ROCK LINING ON DITCHES GREATER THAN 8% GRADE.
  - REFER TO NEW YORK STATE STANDARDS AND SPECIFICATIONS FOR EROSION AND SEDIMENT CONTROL "BLUE BOOK" FOR ADDITIONAL DETAIL.
  - EXCEPT WHERE CROSSED BY PERMANENT ACCESS ROADS OR THROUGH USE OF TEMPORARY MATTING, STREAMS ARE DESIGNATED "NO EQUIPMENT ACCESS" AND THE USE OF MOTORIZED EQUIPMENT SHALL BE PROHIBITED IN THESE AREAS.
  - GRADE BREAKS TO BE INSTALLED IN THE INITIAL PHASE AND MAINTAINED THROUGHOUT CONSTRUCTION.

KEYMAP:




PREPARED FOR:



700 Universe Boulevard  
Juno Beach, FL 33408

REVISIONS:

#	DATE	COMMENT
A	09/03/2021	ISSUED FOR PERMIT



**Garnet Energy  
Center**

Cayuga County, New York

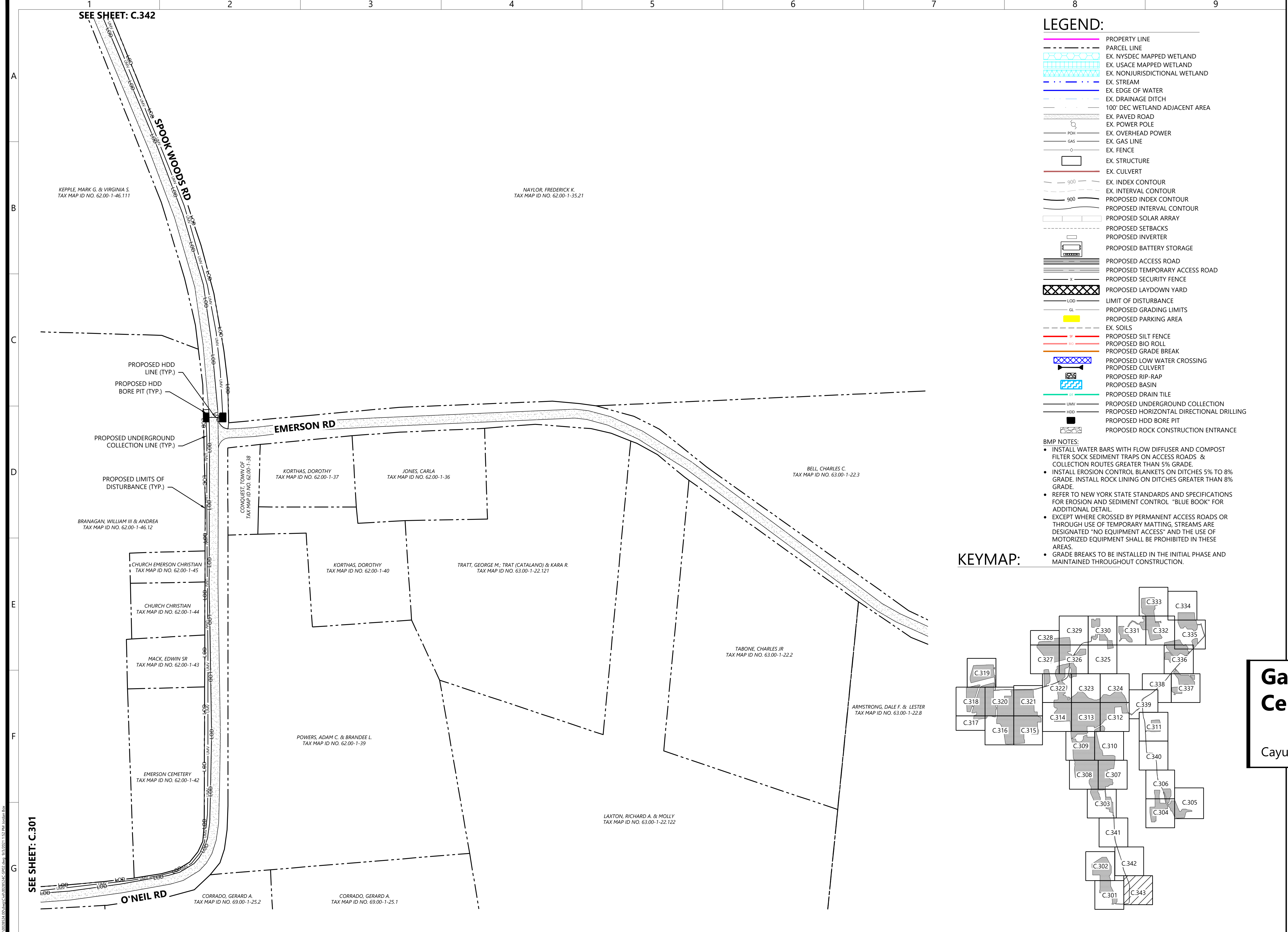
Civil Site Plan

PRELIMINARY  
NOT FOR CONSTRUCTION

DATE: 09/03/2021

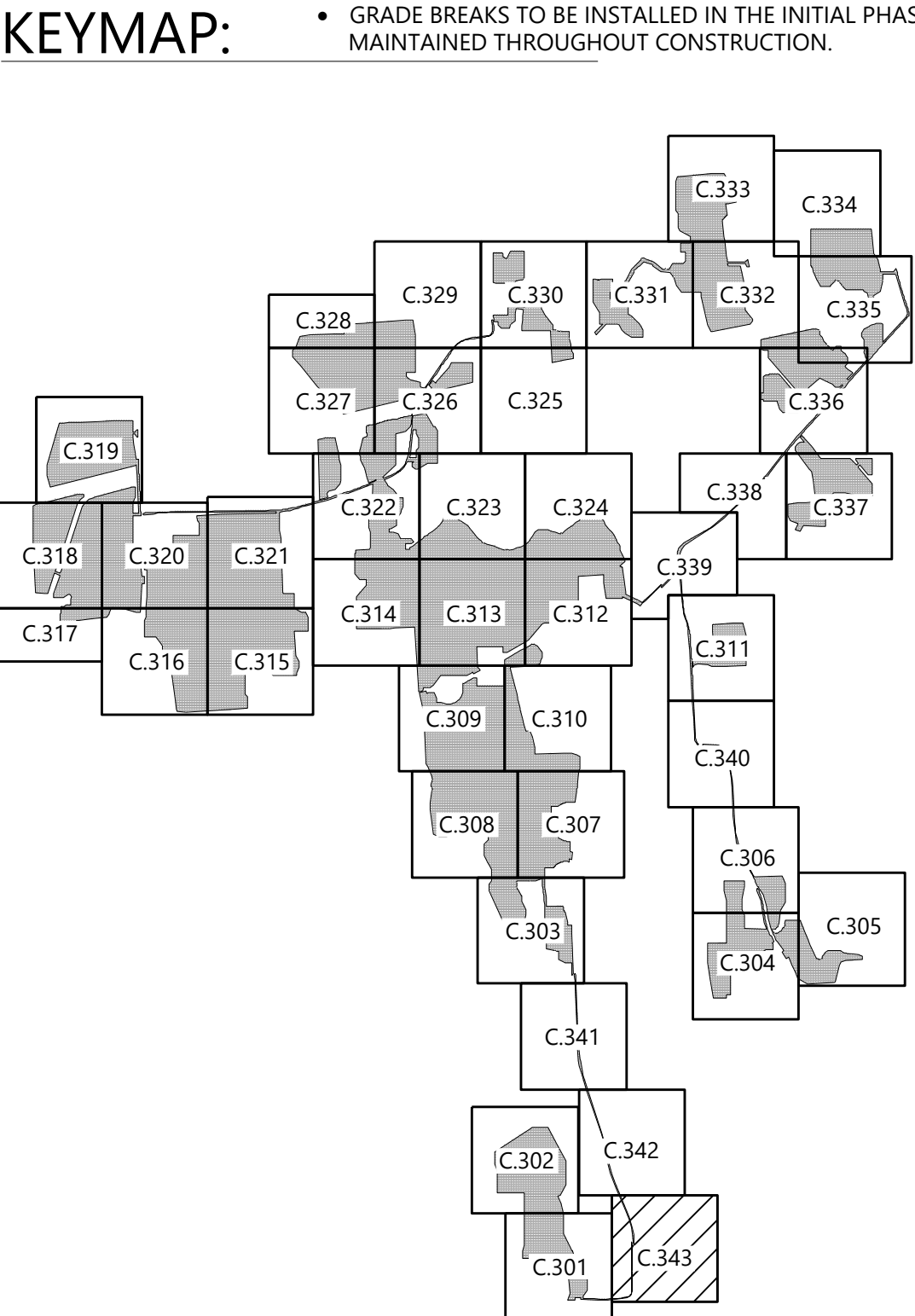
SHEET: C.342





- LEGEND:**
- PROPERTY LINE
  - PARCEL LINE
  - EX. NYSDEC MAPPED WETLAND
  - EX. USACE MAPPED WETLAND
  - EX. NONJURISDICTIONAL WETLAND
  - EX. STREAM
  - EX. EDGE OF WATER
  - EX. DRAINAGE DITCH
  - 100' DEC WETLAND ADJACENT AREA
  - EX. PAVED ROAD
  - EX. POWER POLE
  - EX. OVERHEAD POWER
  - EX. GAS LINE
  - EX. FENCE
  - EX. STRUCTURE
  - EX. CULVERT
  - EX. INDEX CONTOUR
  - EX. INTERVAL CONTOUR
  - PROPOSED INDEX CONTOUR
  - PROPOSED INTERVAL CONTOUR
  - PROPOSED SOLAR ARRAY
  - PROPOSED SETBACKS
  - PROPOSED INVERTER
  - PROPOSED BATTERY STORAGE
  - PROPOSED ACCESS ROAD
  - PROPOSED TEMPORARY ACCESS ROAD
  - PROPOSED SECURITY FENCE
  - PROPOSED LAYDOWN YARD
  - LIMIT OF DISTURBANCE
  - PROPOSED GRADING LIMITS
  - PROPOSED PARKING AREA
  - EX. SOILS
  - PROPOSED SILT FENCE
  - PROPOSED BIO ROLL
  - PROPOSED GRADE BREAK
  - PROPOSED LOW WATER CROSSING
  - PROPOSED CULVERT
  - PROPOSED RIP-RAP
  - PROPOSED BASIN
  - PROPOSED DRAIN TILE
  - PROPOSED UNDERGROUND COLLECTION
  - PROPOSED HORIZONTAL DIRECTIONAL DRILLING
  - PROPOSED HDD BORE PIT
  - PROPOSED ROCK CONSTRUCTION ENTRANCE

- BMP NOTES:**
- INSTALL WATER BARS WITH FLOW DIFFUSER AND COMPOST FILTER SOCK SEDIMENT TRAPS ON ACCESS ROADS & COLLECTION ROUTES GREATER THAN 5% GRADE.
  - INSTALL EROSION CONTROL BLANKETS ON DITCHES 5% TO 8% GRADE. INSTALL ROCK LINING ON DITCHES GREATER THAN 8% GRADE.
  - REFER TO NEW YORK STATE STANDARDS AND SPECIFICATIONS FOR EROSION AND SEDIMENT CONTROL "BLUE BOOK" FOR ADDITIONAL DETAIL.
  - EXCEPT WHERE CROSSED BY PERMANENT ACCESS ROADS OR THROUGH USE OF TEMPORARY MATTING, STREAMS ARE DESIGNATED "NO EQUIPMENT ACCESS" AND THE USE OF MOTORIZED EQUIPMENT SHALL BE PROHIBITED IN THESE AREAS.
  - GRADE BREAKS TO BE INSTALLED IN THE INITIAL PHASE AND MAINTAINED THROUGHOUT CONSTRUCTION.



**Westwood**  
**Surveying & Engineering**

Phone (952) 937-5150 12701 Whitewater Drive, Suite #300  
Fax (952) 937-5822 Minnetonka, MN 55343  
Toll Free (888) 937-5150 www.pc.com  
Westwood Surveying and Engineering, P.C.

PREPARED FOR:

**NEXTERA**  
**ENERGY**

700 Universe Boulevard  
Juno Beach, FL 33408

REVISIONS:

#	DATE	COMMENT
A	09/03/2021	ISSUED FOR PERMIT

**Garnet Energy Center**

Cayuga County, New York

Civil Site Plan

PRELIMINARY  
NOT FOR CONSTRUCTION

DATE: 09/03/2021

SHEET: C.343