Project
Site Parcel
Adjoining Parcel
Parcel Boundary
Municipal Boundary

Parcel Land Use

Agricultural
Commercial
Community Services
Industrial
Public Services
Recreation & Entertainment
Residential
Vacant Land
Wild, Forested, Conservation Lands & Public Parks

N

0 200 400 Feet

Data: Dudek 2021 & NYSGIS Cayuga County 2021
Base Map: ESRI World Imagery Service, 2018

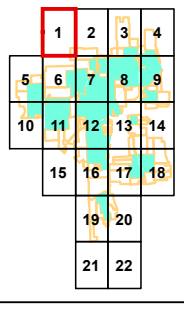

MAP LOCATION

NEXTera ENERGY RESOURCES

TAX PARCELS
GARNET ENERGY CENTER, LLC
TOWN OF CONQUEST, NY
SHEET 1 OF 22

FIGURE 4-3	JUNE 2021

Map Produced by TRC

Project
Site Parcel
Adjoining Parcel
Parcel Boundary
Municipal Boundary

Parcel Land Use

Agricultural
Commercial
Community Services
Industrial
Public Services
Recreation & Entertainment
Residential
Vacant Land
Wild, Forested, Conservation Lands & Public Parks

N

0 200 400 Feet

Data: Dudek 2021 & NYSGIS Cayuga County 2021
Base Map: ESRI World Imagery Service, 2018

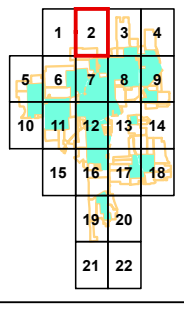

MAP LOCATION

NEXTera ENERGY RESOURCES

TAX PARCELS
GARNET ENERGY CENTER, LLC
TOWN OF CONQUEST, NY
SHEET 2 OF 22

FIGURE 4-3 | JUNE 2021

Map Produced by TRC

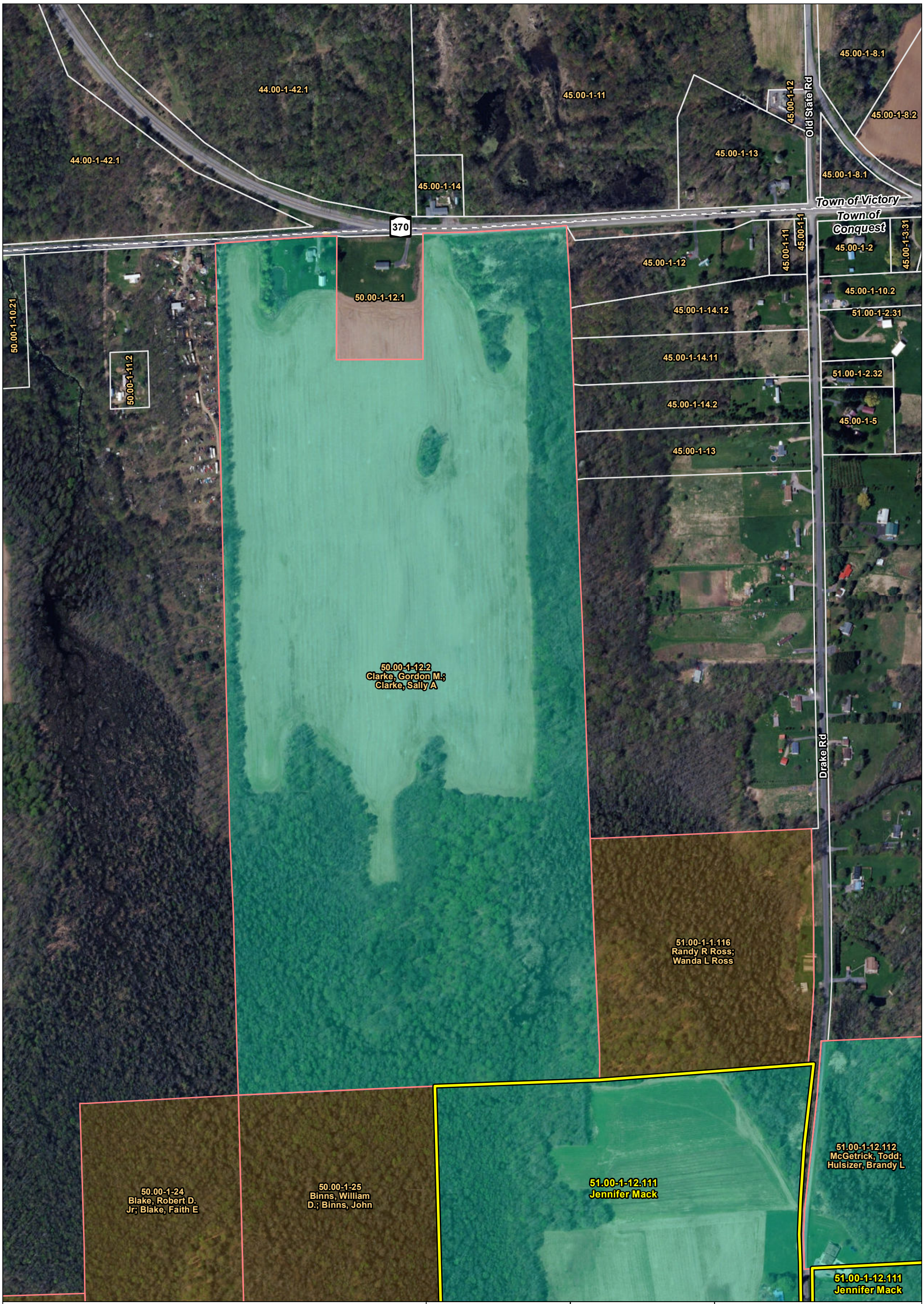

Project
Site Parcel
Adjoining Parcel
Parcel Boundary
Municipal Boundary

Parcel Land Use

Agricultural
Commercial
Community Services
Industrial
Public Services
Recreation & Entertainment
Residential
Vacant Land
Wild, Forested, Conservation Lands & Public Parks

N

0 200 400 Feet

Data: Dudek 2021 & NYSGIS Cayuga County 2021
Base Map: ESRI World Imagery Service, 2018

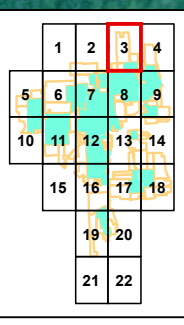

MAP LOCATION

NEXTera ENERGY RESOURCES

TAX PARCELS
GARNET ENERGY CENTER, LLC
TOWN OF CONQUEST, NY
SHEET 3 OF 22

FIGURE 4-3	JUNE 2021

Map Produced by TRC

Project
Site Parcel
Adjoining Parcel
Parcel Boundary
Municipal Boundary

Parcel Land Use

Agricultural
Commercial
Community Services
Industrial
Public Services
Recreation & Entertainment
Residential
Vacant Land
Wild, Forested, Conservation Lands & Public Parks

N

0 200 400 Feet

Data: Dudek 2021 & NYSGIS Cayuga County 2021
Base Map: ESRI World Imagery Service, 2018

1 2 3 4
5 6 7 8 9
10 11 12 13 14
15 16 17 18
19 20
21 22

MAP LOCATION

New York

NEXTera ENERGY RESOURCES

TAX PARCELS
GARNET ENERGY CENTER, LLC
TOWN OF CONQUEST, NY
SHEET 4 OF 22

FIGURE 4-3 | JUNE 2021

Map Produced by TRC

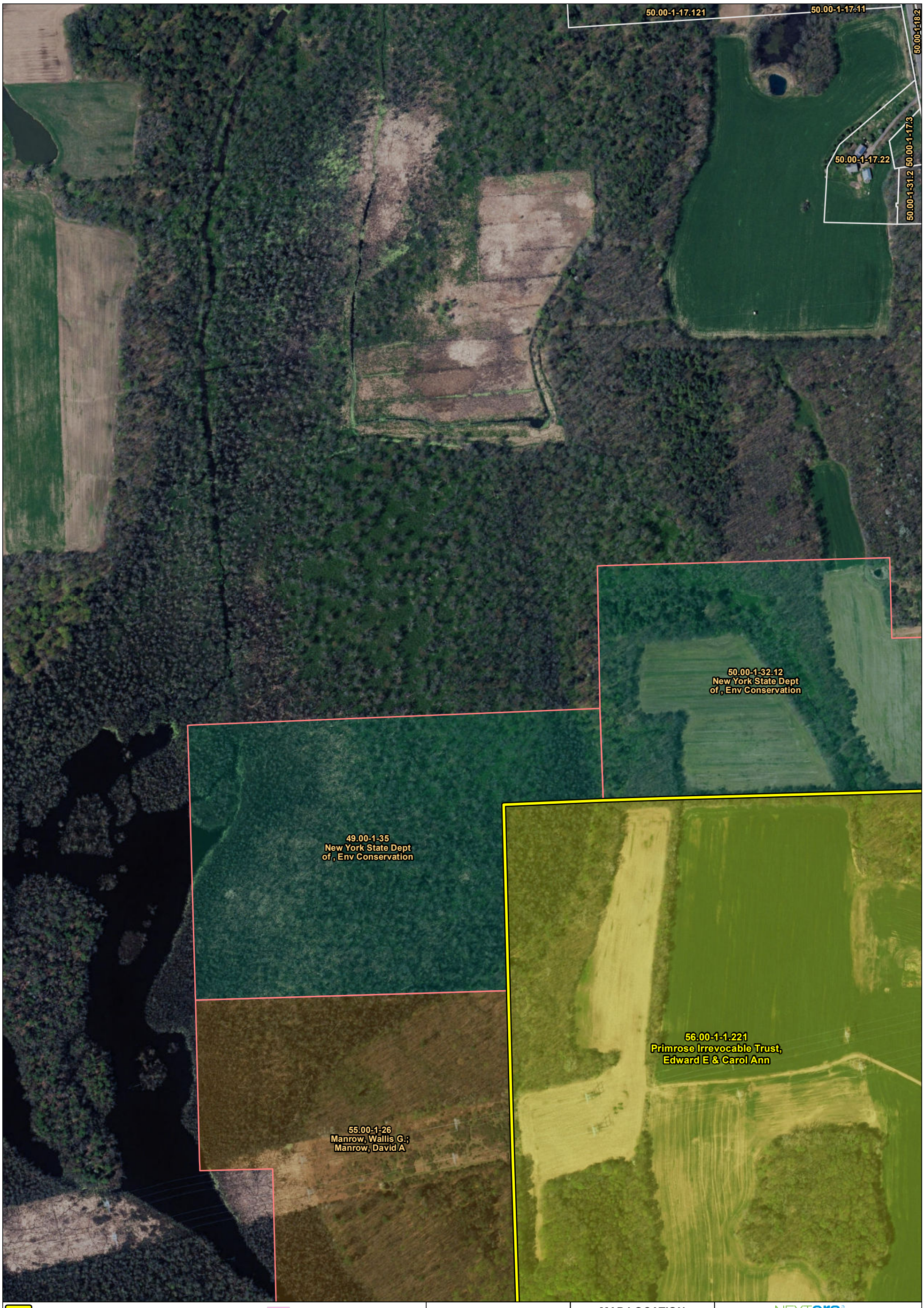

Project
Site Parcel
Adjoining Parcel
Parcel Boundary
Municipal Boundary

Parcel Land Use

Agricultural
Commercial
Community Services
Industrial
Public Services
Recreation & Entertainment
Residential
Vacant Land
Wild, Forested, Conservation Lands & Public Parks

N

0 200 400 Feet

Data: Dudek 2021 & NYSGIS Cayuga County 2021
Base Map: ESRI World Imagery Service, 2018

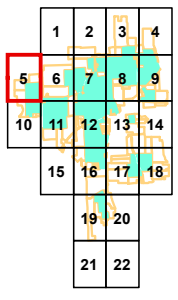

MAP LOCATION

NEXTera ENERGY RESOURCES

TAX PARCELS
GARNET ENERGY CENTER, LLC
TOWN OF CONQUEST, NY
SHEET 5 OF 22

FIGURE 4-3	JUNE 2021

Map Produced by TRC

Project
Site Parcel
Adjoining Parcel
Parcel Boundary
Municipal Boundary

Parcel Land Use

Agricultural
Commercial
Community Services
Industrial
Public Services
Recreation & Entertainment
Residential
Vacant Land
Wild, Forested, Conservation Lands & Public Parks

N

0 200 400 Feet

Data: Dudek 2021 & NYSGIS Cayuga County 2021
Base Map: ESRI World Imagery Service, 2018

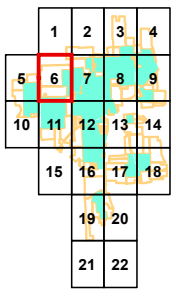

MAP LOCATION

NEXTera ENERGY RESOURCES

TAX PARCELS
GARNET ENERGY CENTER, LLC
TOWN OF CONQUEST, NY
SHEET 6 OF 22

FIGURE 4-3 | JUNE 2021

Map Produced by TRC

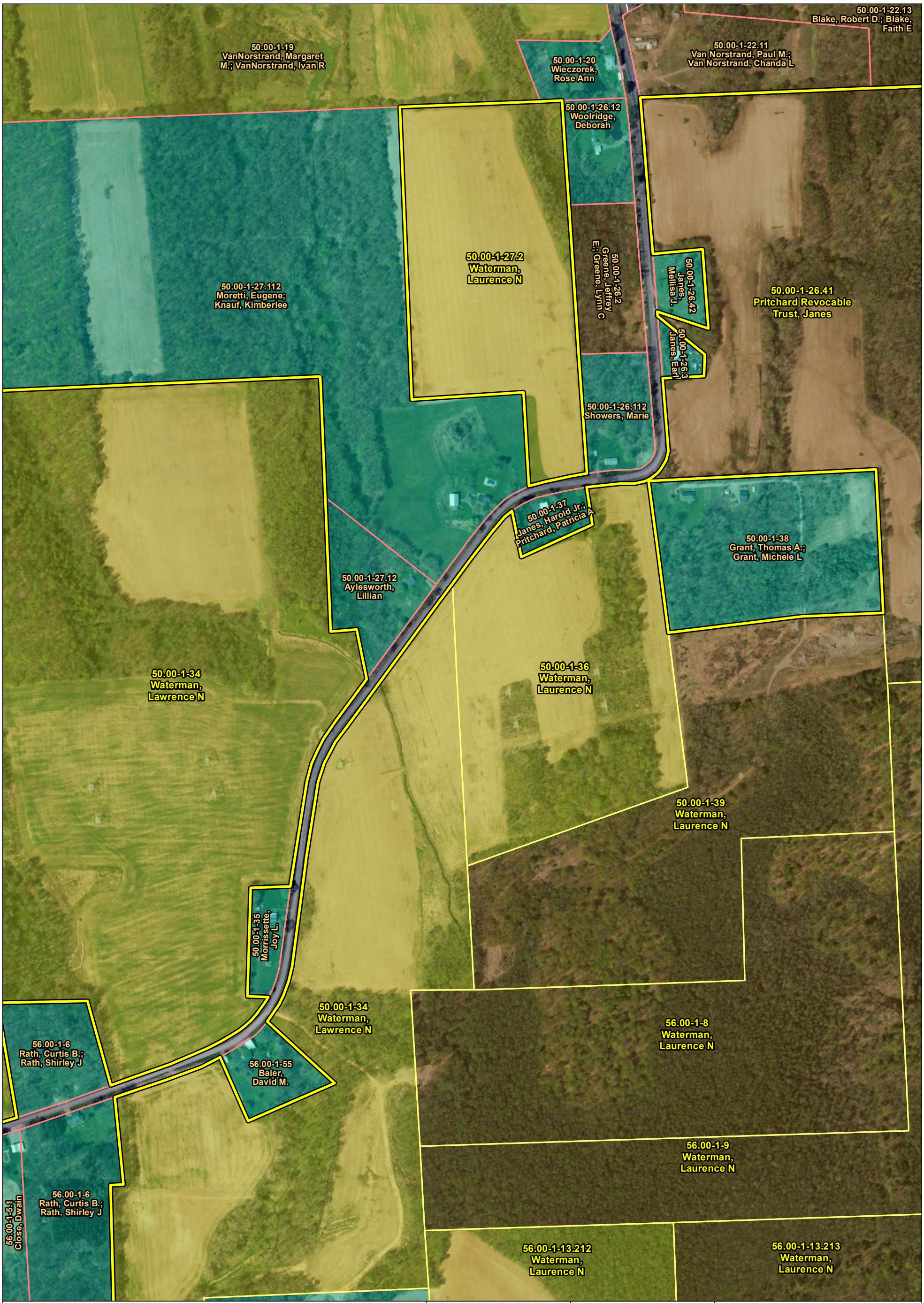

Project
Site Parcel
Adjoining Parcel
Parcel Boundary
Municipal Boundary

Parcel Land Use

Agricultural
Commercial
Community Services
Industrial
Public Services
Recreation & Entertainment
Residential
Vacant Land
Wild, Forested, Conservation Lands & Public Parks

N

0 200 400 Feet

Data: Dudek 2021 & NYSGIS Cayuga County 2021
Base Map: ESRI World Imagery Service, 2018

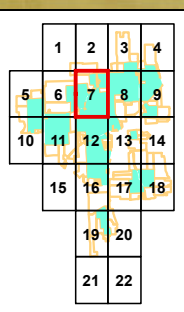

MAP LOCATION

NEXTera ENERGY RESOURCES

TAX PARCELS
GARNET ENERGY CENTER, LLC
TOWN OF CONQUEST, NY
SHEET 7 OF 22

FIGURE 4-3	JUNE 2021

Map Produced by TRC

Project
Site Parcel
Adjoining Parcel
Parcel Boundary
Municipal Boundary

Parcel Land Use

Agricultural
Commercial
Community Services
Industrial
Public Services
Recreation & Entertainment
Residential
Vacant Land
Wild, Forested, Conservation Lands & Public Parks

N

0 200 400 Feet

Data: Dudek 2021 & NYSGIS Cayuga County 2021
Base Map: ESRI World Imagery Service, 2018

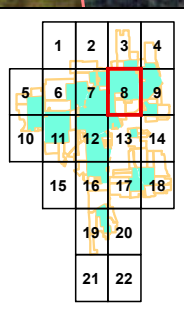

MAP LOCATION

NEXTera ENERGY RESOURCES

TAX PARCELS
GARNET ENERGY CENTER, LLC
TOWN OF CONQUEST, NY
SHEET 8 OF 22

FIGURE 4-3	JUNE 2021

Map Produced by TRC

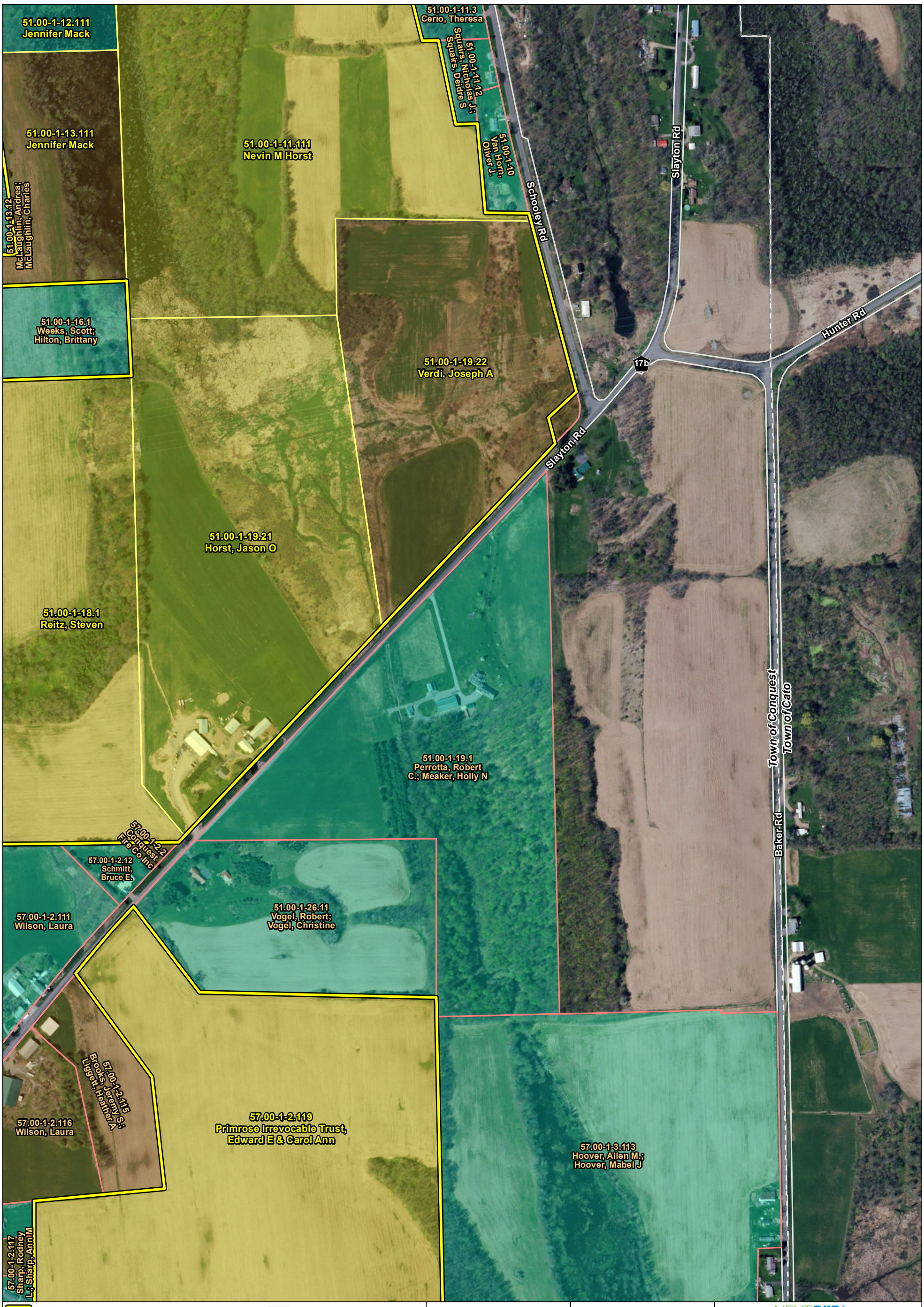

Project
Site Parcel
Adjoining Parcel
Parcel Boundary
Municipal Boundary

Parcel Land Use

Agricultural
Commercial
Community Services
Industrial
Public Services
Recreation & Entertainment
Residential
Vacant Land
Wild, Forested, Conservation Lands & Public Parks

N

0 200 400 Feet

Data: Dudek 2021 & NYSGIS Cayuga County 2021
Base Map: ESRI World Imagery Service, 2018

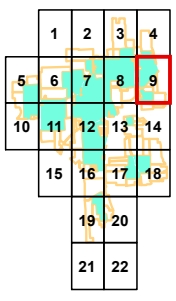

MAP LOCATION

NEXTera ENERGY RESOURCES

TAX PARCELS
GARNET ENERGY CENTER, LLC
TOWN OF CONQUEST, NY
SHEET 9 OF 22

FIGURE 4-3	JUNE 2021

Map Produced by TRC

Project
Site Parcel
Adjoining Parcel
Parcel Boundary
Municipal Boundary

Parcel Land Use

Agricultural
Commercial
Community Services
Industrial
Public Services
Recreation & Entertainment
Residential
Vacant Land
Wild, Forested, Conservation Lands & Public Parks

N

0 200 400 Feet

Data: Dudek 2021 & NYSGIS Cayuga County 2021
Base Map: ESRI World Imagery Service, 2018

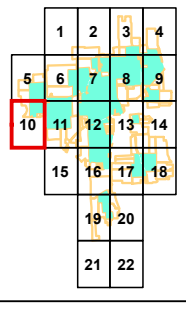

MAP LOCATION

NEXTera ENERGY RESOURCES

TAX PARCELS
GARNET ENERGY CENTER, LLC
TOWN OF CONQUEST, NY
SHEET 10 OF 22

FIGURE 4-3	JUNE 2021

Map Produced by TRC

Project
Site Parcel
Adjoining Parcel
Parcel Boundary
Municipal Boundary

Parcel Land Use

Agricultural
Commercial
Community Services
Industrial
Public Services
Recreation & Entertainment
Residential
Vacant Land
Wild, Forested, Conservation Lands & Public Parks

N

0 200 400 Feet

Data: Dudek 2021 & NYSGIS Cayuga County 2021
Base Map: ESRI World Imagery Service, 2018

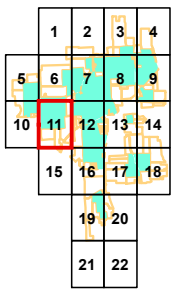

MAP LOCATION

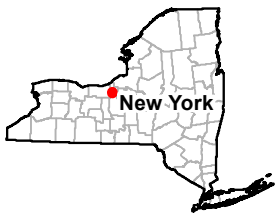

NEXTera ENERGY RESOURCES

TAX PARCELS
GARNET ENERGY CENTER, LLC
TOWN OF CONQUEST, NY
SHEET 11 OF 22

FIGURE 4-3	JUNE 2021

Map Produced by TRC

Project
Site Parcel
Adjoining Parcel
Parcel Boundary
Municipal Boundary

Parcel Land Use

Agricultural
Commercial
Community Services
Industrial
Public Services
Recreation & Entertainment
Residential
Vacant Land
Wild, Forested, Conservation Lands & Public Parks

N

0 200 400 Feet

Data: Dudek 2021 & NYSGIS Cayuga County 2021
Base Map: ESRI World Imagery Service, 2018

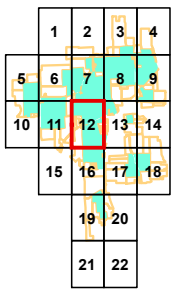

MAP LOCATION

NEXTera ENERGY RESOURCES

TAX PARCELS
GARNET ENERGY CENTER, LLC
TOWN OF CONQUEST, NY
SHEET 12 OF 22

FIGURE 4-3	JUNE 2021

Map Produced by TRC

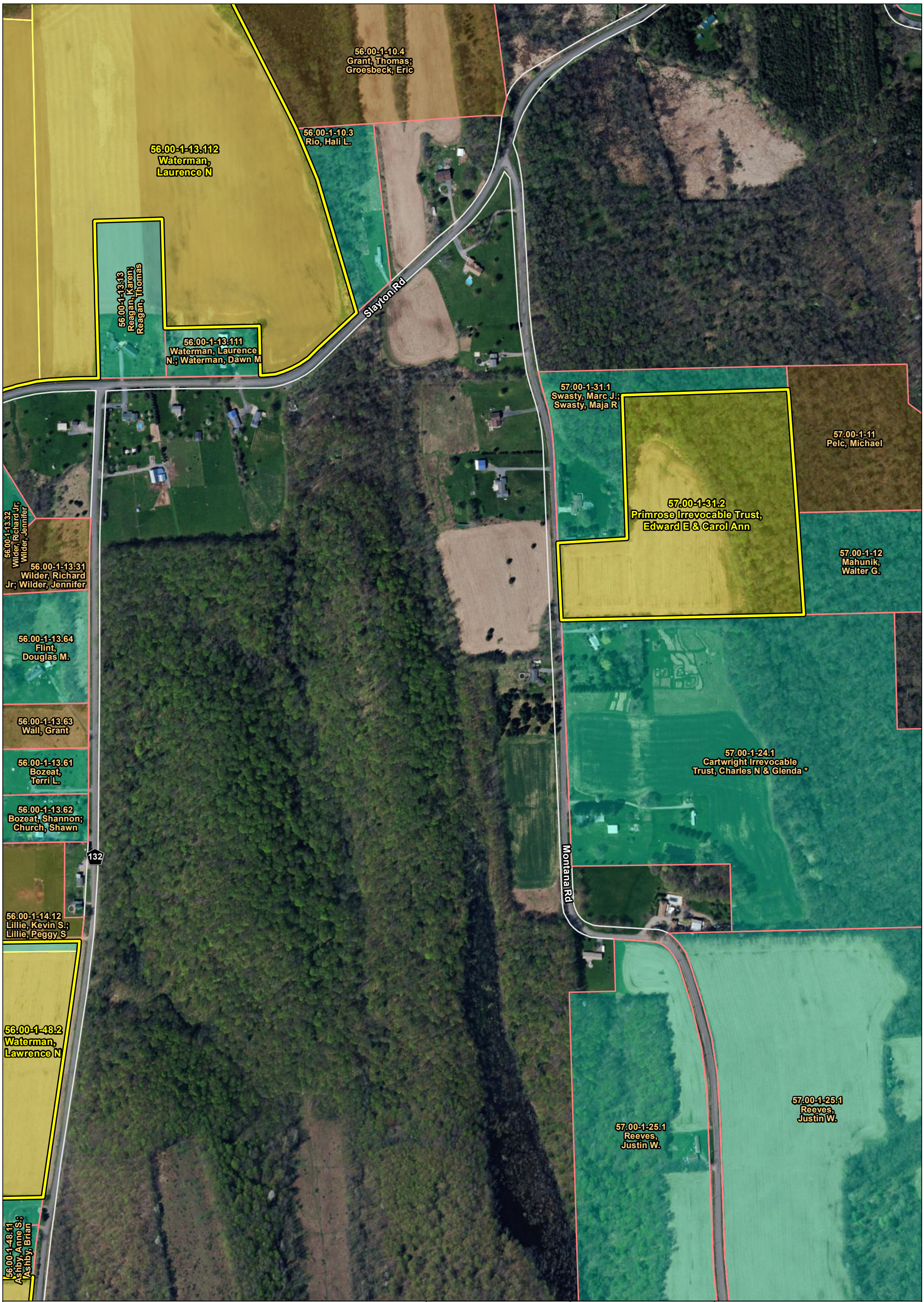

Project
Site Parcel
Adjoining Parcel
Parcel Boundary
Municipal Boundary

Parcel Land Use

Agricultural
Commercial
Community Services
Industrial
Public Services
Recreation & Entertainment
Residential
Vacant Land
Wild, Forested, Conservation Lands & Public Parks

N

0 200 400 Feet

Data: Dudek 2021 & NYSGIS Cayuga County 2021
Base Map: ESRI World Imagery Service, 2018

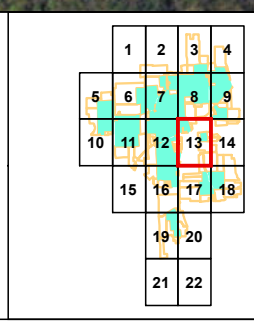

MAP LOCATION

NEXTera ENERGY RESOURCES

TAX PARCELS
GARNET ENERGY CENTER, LLC
TOWN OF CONQUEST, NY
SHEET 13 OF 22

FIGURE 4-3 | JUNE 2021

Map Produced by TRC

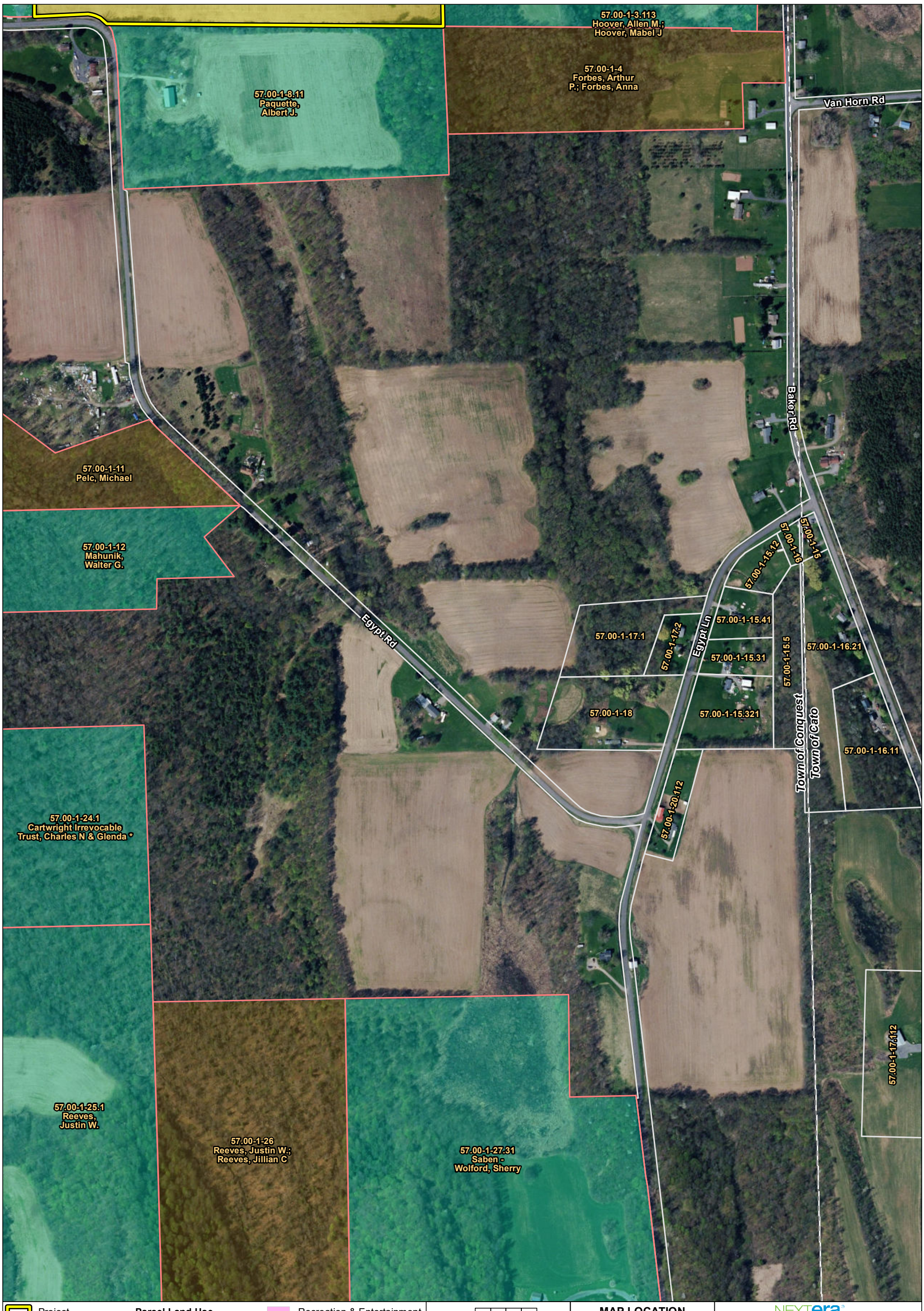

Project
Site Parcel
Adjoining Parcel
Parcel Boundary
Municipal Boundary

Parcel Land Use

Agricultural
Commercial
Community Services
Industrial
Public Services
Recreation & Entertainment
Residential
Vacant Land
Wild, Forested, Conservation Lands & Public Parks

N

0 200 400 Feet

Data: Dudek 2021 & NYSGIS Cayuga County 2021
Base Map: ESRI World Imagery Service, 2018

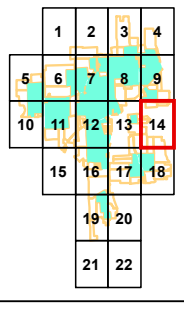

MAP LOCATION

NEXTera ENERGY RESOURCES

TAX PARCELS
GARNET ENERGY CENTER, LLC
TOWN OF CONQUEST, NY
SHEET 14 OF 22

FIGURE 4-3	JUNE 2021

Map Produced by TRC

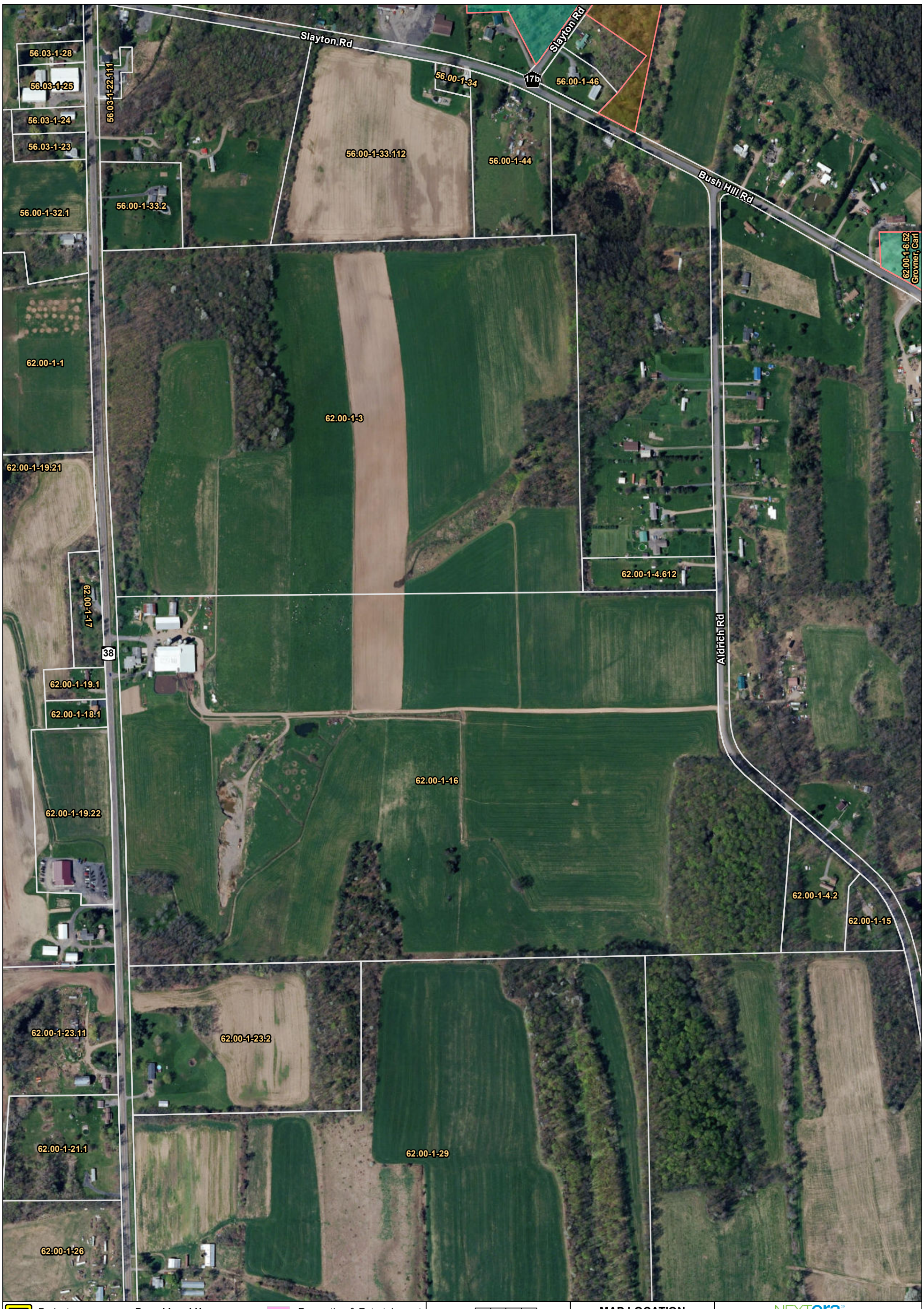

Project
Site Parcel
Adjoining Parcel
Parcel Boundary
Municipal Boundary

Parcel Land Use

Agricultural
Commercial
Community Services
Industrial
Public Services
Recreation & Entertainment
Residential
Vacant Land
Wild, Forested, Conservation Lands & Public Parks

N

0 200 400 Feet

Data: Dudek 2021 & NYSGIS Cayuga County 2021
Base Map: ESRI World Imagery Service, 2018

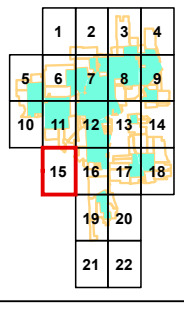

MAP LOCATION

NEXTera ENERGY RESOURCES

TAX PARCELS
GARNET ENERGY CENTER, LLC
TOWN OF CONQUEST, NY
SHEET 15 OF 22

FIGURE 4-3	JUNE 2021

Map Produced by TRC

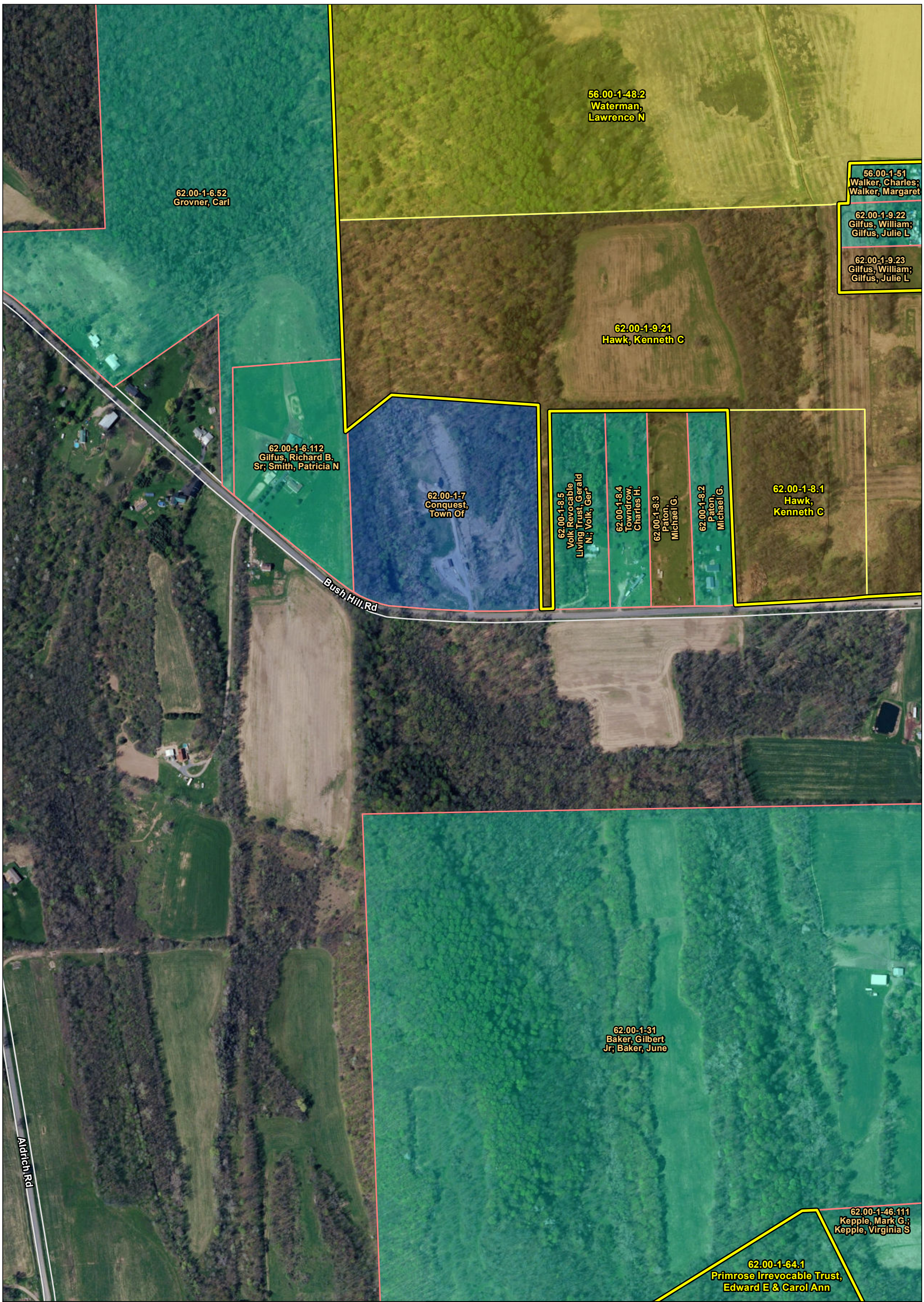

Project
Site Parcel
Adjoining Parcel
Parcel Boundary
Municipal Boundary

Parcel Land Use

Agricultural
Commercial
Community Services
Industrial
Public Services
Recreation & Entertainment
Residential
Vacant Land
Wild, Forested, Conservation Lands & Public Parks

N

0 200 400 Feet

Data: Dudek 2021 & NYSGIS Cayuga County 2021
Base Map: ESRI World Imagery Service, 2018

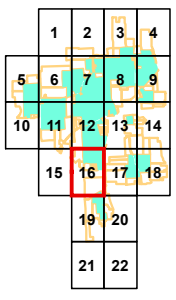

MAP LOCATION

NEXTera ENERGY RESOURCES

TAX PARCELS
GARNET ENERGY CENTER, LLC
TOWN OF CONQUEST, NY
SHEET 16 OF 22

FIGURE 4-3 | JUNE 2021

Map Produced by TRC

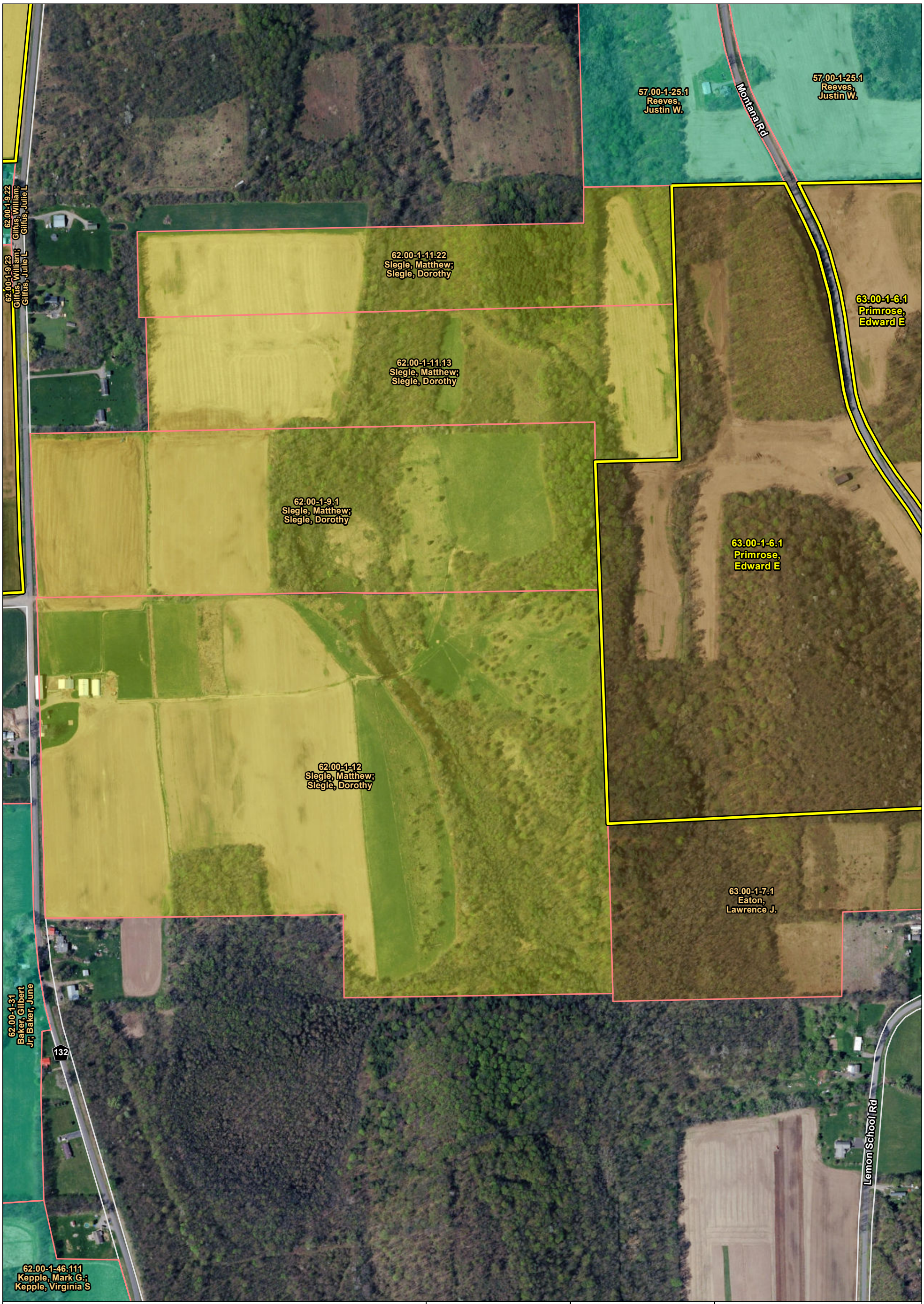

Project
Site Parcel
Adjoining Parcel
Parcel Boundary
Municipal Boundary

Parcel Land Use

Agricultural
Commercial
Community Services
Industrial
Public Services
Recreation & Entertainment
Residential
Vacant Land
Wild, Forested, Conservation Lands & Public Parks

N

0 200 400 Feet

Data: Dudek 2021 & NYSGIS Cayuga County 2021
Base Map: ESRI World Imagery Service, 2018

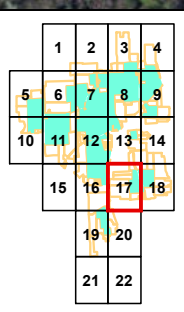

MAP LOCATION

NEXTera ENERGY RESOURCES

TAX PARCELS
GARNET ENERGY CENTER, LLC
TOWN OF CONQUEST, NY
SHEET 17 OF 22

FIGURE 4-3	JUNE 2021

Map Produced by TRC

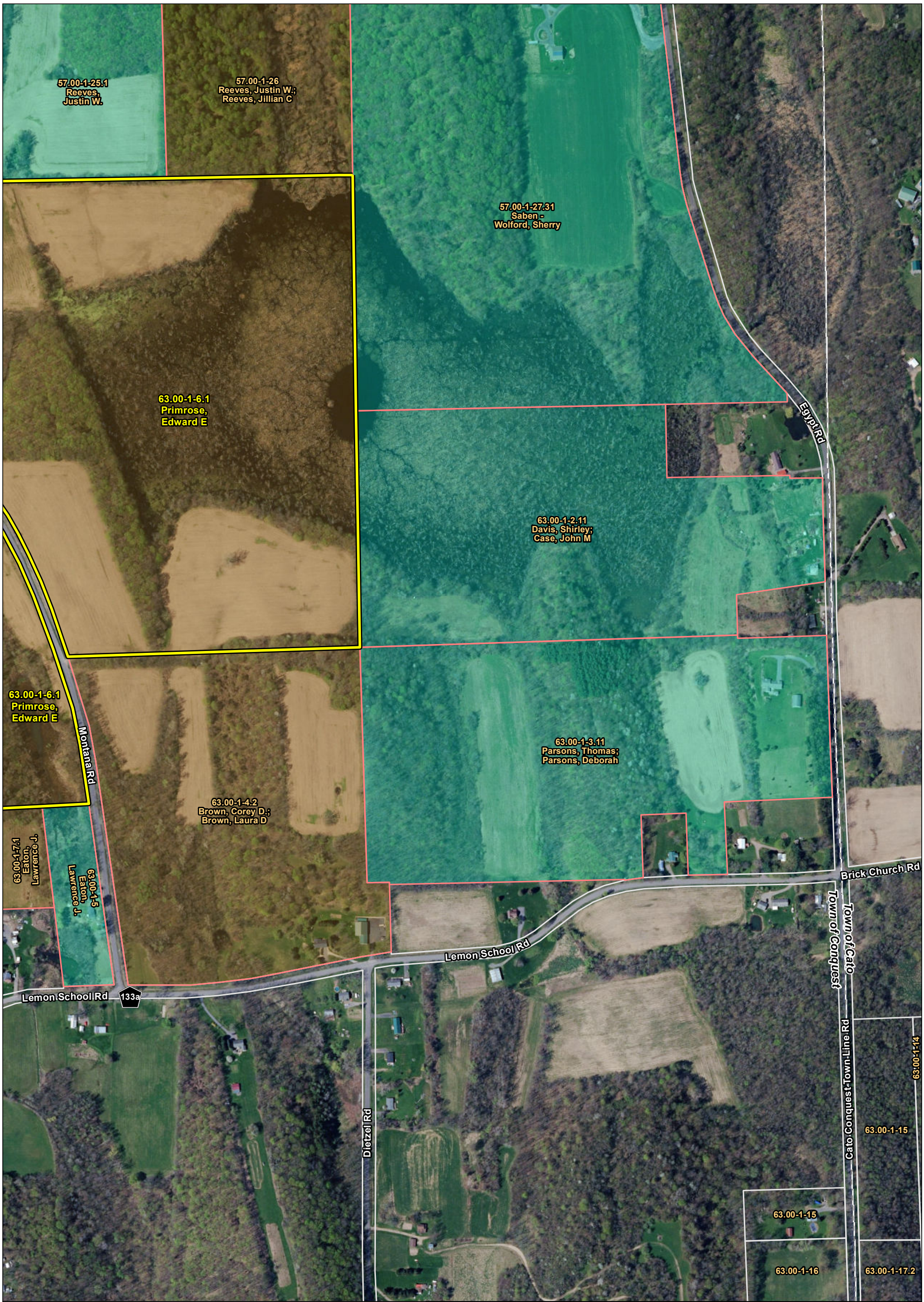

Project
Site Parcel
Adjoining Parcel
Parcel Boundary
Municipal Boundary

Parcel Land Use

Agricultural
Commercial
Community Services
Industrial
Public Services
Recreation & Entertainment
Residential
Vacant Land
Wild, Forested, Conservation Lands & Public Parks

N

0 200 400 Feet

Data: Dudek 2021 & NYSGIS Cayuga County 2021
Base Map: ESRI World Imagery Service, 2018

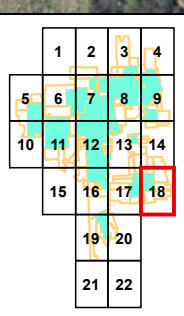

MAP LOCATION

NEXTera ENERGY RESOURCES

TAX PARCELS
GARNET ENERGY CENTER, LLC
TOWN OF CONQUEST, NY
SHEET 18 OF 22

FIGURE 4-3 | JUNE 2021

Map Produced by TRC

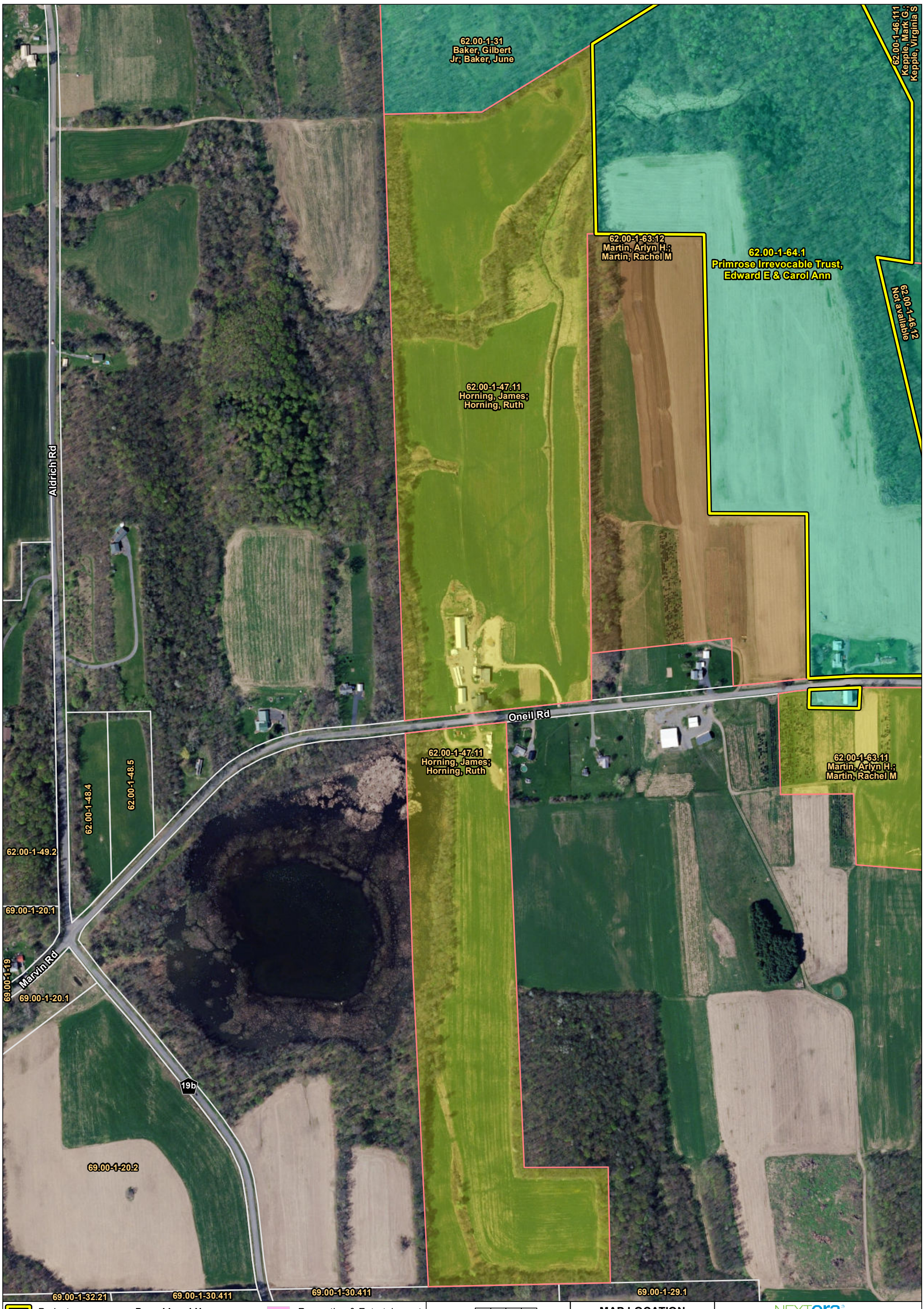

Project
Site Parcel
Adjoining Parcel
Parcel Boundary
Municipal Boundary

Parcel Land Use

Agricultural
Commercial
Community Services
Industrial
Public Services
Recreation & Entertainment
Residential
Vacant Land
Wild, Forested, Conservation Lands & Public Parks

N

0 200 400 Feet

Data: Dudek 2021 & NYSGIS Cayuga County 2021
Base Map: ESRI World Imagery Service, 2018

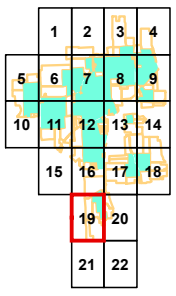

MAP LOCATION

NEXTera ENERGY RESOURCES

TAX PARCELS
GARNET ENERGY CENTER, LLC
TOWN OF CONQUEST, NY
SHEET 19 OF 22

FIGURE 4-3	JUNE 2021

Map Produced by TRC

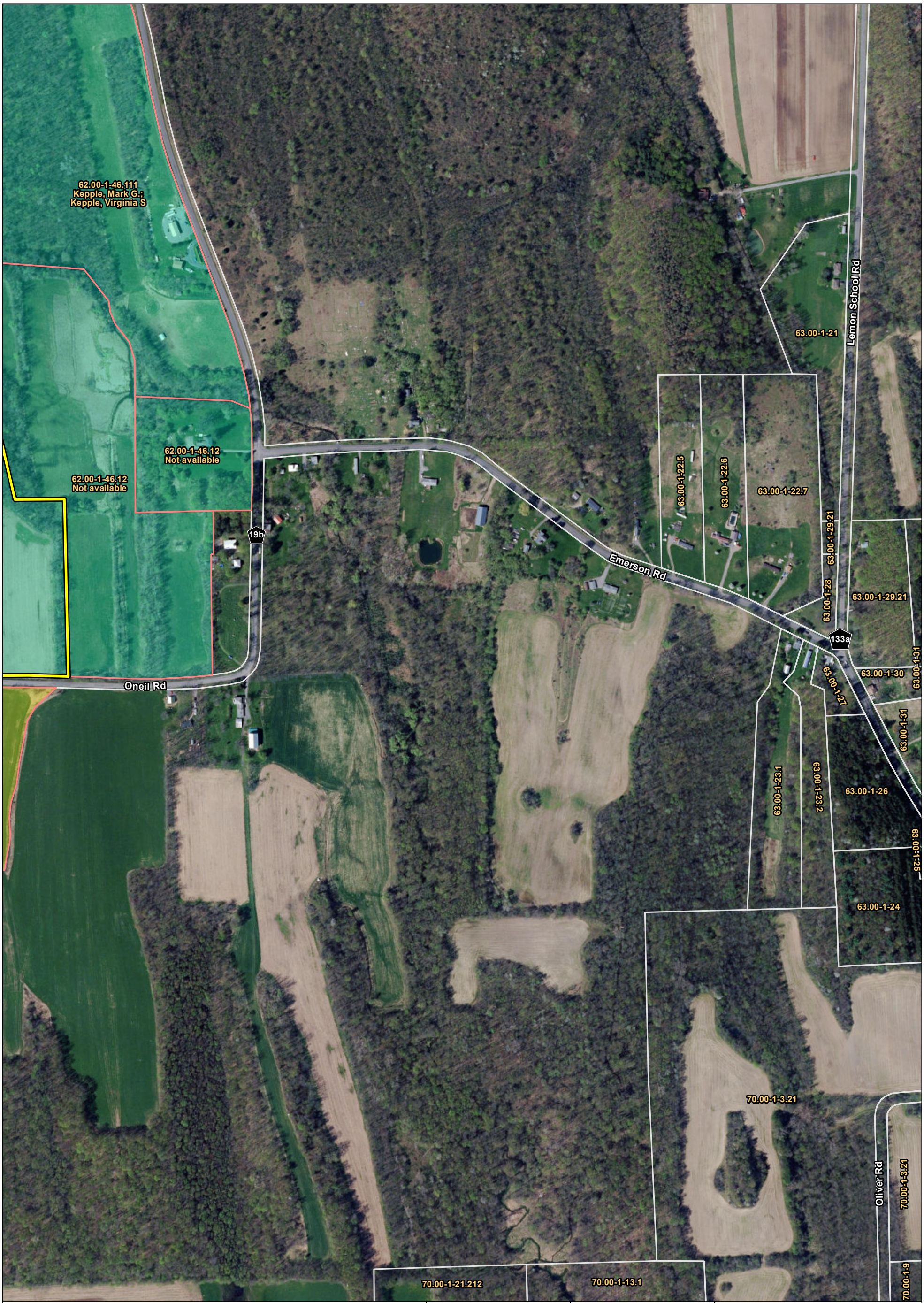

Project
Site Parcel
Adjoining Parcel
Parcel Boundary
Municipal Boundary

Parcel Land Use

Agricultural
Commercial
Community Services
Industrial
Public Services
Recreation & Entertainment
Residential
Vacant Land
Wild, Forested, Conservation Lands & Public Parks

N

0 200 400 Feet

Data: Dudek 2021 & NYSGIS Cayuga County 2021
Base Map: ESRI World Imagery Service, 2018

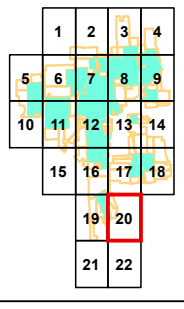

MAP LOCATION

NEXTera ENERGY RESOURCES

TAX PARCELS
GARNET ENERGY CENTER, LLC
TOWN OF CONQUEST, NY
SHEET 20 OF 22

FIGURE 4-3 | JUNE 2021

Map Produced by TRC

Project
Site Parcel
Adjoining Parcel
Parcel Boundary
Municipal Boundary

Parcel Land Use

Agricultural
Commercial
Community Services
Industrial
Public Services
Recreation & Entertainment
Residential
Vacant Land
Wild, Forested, Conservation Lands & Public Parks

N

0 200 400 Feet

Data: Dudek 2021 & NYSGIS Cayuga County 2021
Base Map: ESRI World Imagery Service, 2018

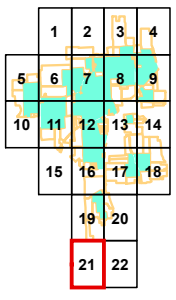

MAP LOCATION

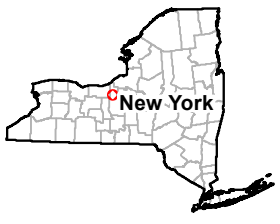

NEXTera ENERGY RESOURCES

TAX PARCELS
GARNET ENERGY CENTER, LLC
TOWN OF CONQUEST, NY
SHEET 21 OF 22

FIGURE 4-3 | JUNE 2021

Map Produced by TRC

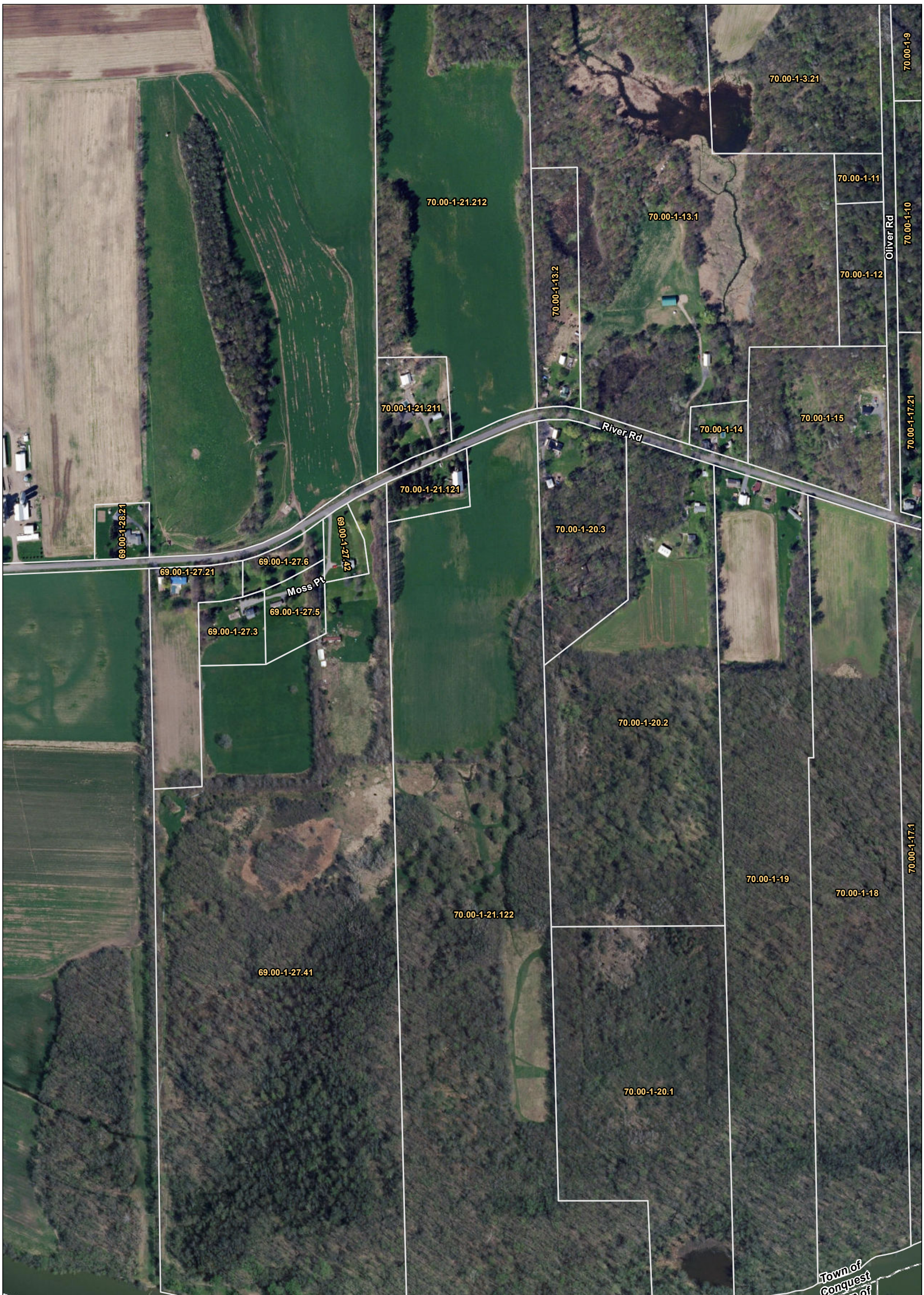

Project
Site Parcel
Adjoining Parcel
Parcel Boundary
Municipal Boundary

Parcel Land Use

Agricultural
Commercial
Community Services
Industrial
Public Services
Recreation & Entertainment
Residential
Vacant Land
Wild, Forested, Conservation Lands & Public Parks

N

0 200 400 Feet

Data: Dudek 2021 & NYSGIS Cayuga County 2021
Base Map: ESRI World Imagery Service, 2018

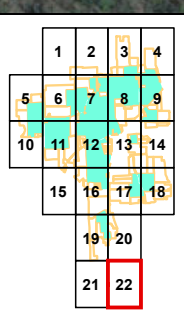

MAP LOCATION

NEXTera ENERGY RESOURCES

TAX PARCELS
GARNET ENERGY CENTER, LLC
TOWN OF CONQUEST, NY
SHEET 22 OF 22

FIGURE 4-3	JUNE 2021

Map Produced by TRC