







-  Project Area
-  Electric Transmission Line
-  Edge of Cleared ROW
-  Interconnection Line
-  Substation/Switchyard
-  Access Road

Data: TRC, Sargent & Lundy (S&L)  
 Base Map: NYS Office of Information Technology Services,  
 GIS Program Office, 2018; Esri and its contributors

0 100 200  
 Feet



**NEXTERA ENERGY RESOURCES**

**NEAREST RESIDENCE TO OVERHEAD CONNECTION**  
**GARNET ENERGY CENTER, LLC**  
**TOWN OF CONQUEST**

FIGURE 35-1 | JUNE 2021

Map Produced by **TRC**