

<ul style="list-style-type: none"><li> Project Area</li><li> Limit of Disturbance (LOD)</li><li> 100-Ft Buffer Around LOD</li><li> Invasive Species</li><li> Delineated Stream</li><li> Predicted Stream</li><li> Wetland Boundary</li></ul>	<ul style="list-style-type: none"><li> Delineated Wetland</li><li> Security Fence</li><li> PV Panel Array</li></ul>	<p>0 25 50 Feet</p>		<p><b>MAP LOCATION</b></p>	<p><b>NEXTERA</b> ENERGY RESOURCES</p> <p><b>DELINEATED WETLANDS AND STREAMS</b></p> <p><b>GARNET ENERGY CENTER, LLC</b> <b>TOWN OF CONQUEST, NY</b></p> <p>PAGE 175 OF 235</p> <p>FIGURE 22-3 JUNE 2021</p> <p>Map Produced by  <b>TRC</b></p>
----------------------------------------------------------------------------------------------------------------------------------------------------------------------------------------------------------------------------------------------	---------------------------------------------------------------------------------------------------------------------	---------------------	--	----------------------------	-----------------------------------------------------------------------------------------------------------------------------------------------------------------------------------------------------------------------------------------------------------------

Data: TRC 2019-2021;  
Base Map: NYS Office of Information Technology Services, GIS Program Office, 2019









Project Area	Delineated Wetland
Limit of Disturbance (LOD)	Predicted Wetland
100-Ft Buffer Around LOD	Security Fence
Culvert	Access Road
Delineated Stream	PV Panel Array
Predicted Stream	
Wetland Boundary	

Data: TRC 2019-2021;  
Base Map: NYS Office of Information Technology Services, GIS Program Office, 2019

0 25 50 Feet

MAP LOCATION

New York

**NEXTERA ENERGY RESOURCES**

**DELINEATED WETLANDS AND STREAMS**

**GARNET ENERGY CENTER, LLC**

**TOWN OF CONQUEST, NY**

PAGE 177 OF 235

FIGURE 22-3 JUNE 2021

Map Produced by **TRC**





<ul style="list-style-type: none"><li>Project Area</li><li>Limit of Disturbance (LOD)</li><li>100-Ft Buffer Around LOD</li><li>Invasive Species</li><li>Culvert</li><li>Delineated Stream</li><li>Predicted Stream</li></ul>	<ul style="list-style-type: none"><li>Wetland Boundary</li><li>Delineated Wetland</li><li>Buried Collector Line</li><li>Security Fence</li><li>Storm Culvert</li><li>Riprap</li><li>Access Road</li></ul>	<ul style="list-style-type: none"><li>PV Panel Array</li></ul>
<p>Data: TRC 2019-2021; Base Map: NYS Office of Information Technology Services, GIS Program Office, 2019</p>		
<p>0 25 50 Feet</p>		
<p>MAP LOCATION</p>		
<p>DELINEATED WETLANDS AND STREAMS GARNET ENERGY CENTER, LLC TOWN OF CONQUEST, NY PAGE 178 OF 235</p>		
<p>FIGURE 22-3 JUNE 2021</p>		
<p>Map Produced by <b>TRC</b></p>		





<ul style="list-style-type: none"><li> Project Area</li><li> PV Panel Array</li><li> Limit of Disturbance (LOD)</li><li> 100-Ft Buffer Around LOD</li><li> Invasive Species</li><li> Delineated Stream</li><li> Wetland Boundary</li><li> Delineated Wetland</li></ul>	 		<p><b>MAP LOCATION</b></p>	<p><b>NEXTERA<sup>®</sup></b> ENERGY RESOURCES</p> <p><b>DELINEATED WETLANDS AND STREAMS</b></p> <p><b>GARNET ENERGY CENTER, LLC</b> <b>TOWN OF CONQUEST, NY</b></p> <p>PAGE 179 OF 235</p> <table border="1"><tr><td>FIGURE 22-3</td><td>JUNE 2021</td></tr></table> <p>Map Produced by  <b>TRC</b></p>	FIGURE 22-3	JUNE 2021
FIGURE 22-3	JUNE 2021					

Data: TRC 2019-2021;  
Base Map: NYS Office of Information Technology Services, GIS Program Office, 2019





<div><div><div></div></div><div>Project Area</div></div> <div><div><div></div></div><div>Limit of Disturbance (LOD)</div></div> <div><div><div></div></div><div>100-Ft Buffer Around LOD</div></div> <div><div><div></div></div><div>Delineated Stream</div></div> <div><div><div></div></div><div>Wetland Boundary</div></div> <div><div><div></div></div><div>Delineated Wetland</div></div> <div><div><div></div></div><div>PV Panel Array</div></div>	<div><div><div></div></div><div>N</div></div> <div><div><div></div></div><div>02550</div></div> <div><div></div><div>Feet</div></div>	<div><div><div></div></div></div>	<div><div><div>MAP LOCATION</div><div><div></div><div>New York</div></div></div></div>	<div><div><div><div>NEXTERA<sup>®</sup></div><div>ENERGY</div><div>RESOURCES</div></div><div><div>DELINEATED WETLANDS AND STREAMS</div><div>GARNET ENERGY CENTER, LLC</div><div>TOWN OF CONQUEST, NY</div><div>PAGE 180 OF 235</div></div><div><div>FIGURE 22-3</div><div>JUNE 2021</div></div><div><div>Map Produced by</div><div><div>TRC</div></div></div></div></div>
-----------------------------------------------------------------------------------------------------------------------------------------------------------------------------------------------------------------------------------------------------------------------------------------------------------------------------------------------------------------------------------------------------------------------------------------------------------	---------------------------------------------------------------------------------------------------------------------------------------	-----------------------------------	----------------------------------------------------------------------------------------	---------------------------------------------------------------------------------------------------------------------------------------------------------------------------------------------------------------------------------------------------------------------------------------------------------------------------------------------------------------------------





<p> Project Area</p> <p> Limit of Disturbance (LOD)</p> <p> 100-Ft Buffer Around LOD</p> <p> Delineated Stream</p> <p> Wetland Boundary</p> <p> Delineated Wetland</p> <p> PV Panel Array</p>	<p>0 25 50 Feet</p> <p></p>	<p></p>	<p><b>MAP LOCATION</b></p> <p></p>	<p></p> <p><b>DELINEATED WETLANDS AND STREAMS</b></p> <p><b>GARNET ENERGY CENTER, LLC</b></p> <p><b>TOWN OF CONQUEST, NY</b></p> <p>PAGE 181 OF 235</p> <p>FIGURE 22-3 JUNE 2021</p> <p>Map Produced by </p>
-----------------------------------------------------------------------------------------------------------------------------------------------------------------------------------------------	-----------------------------	---------	------------------------------------	--------------------------------------------------------------------------------------------------------------------------------------------------------------------------------------------------------------





Project Area	Delineated Wetland
Limit of Disturbance (LOD)	PV Panel Array
100-Ft Buffer Around LOD	
Invasive Species	
Culvert	
Delineated Stream	
Wetland Boundary	

Data: TRC 2019-2021;  
Base Map: NYS Office of Information Technology Services, GIS Program Office, 2019

0 25 50 Feet

**MAP LOCATION**

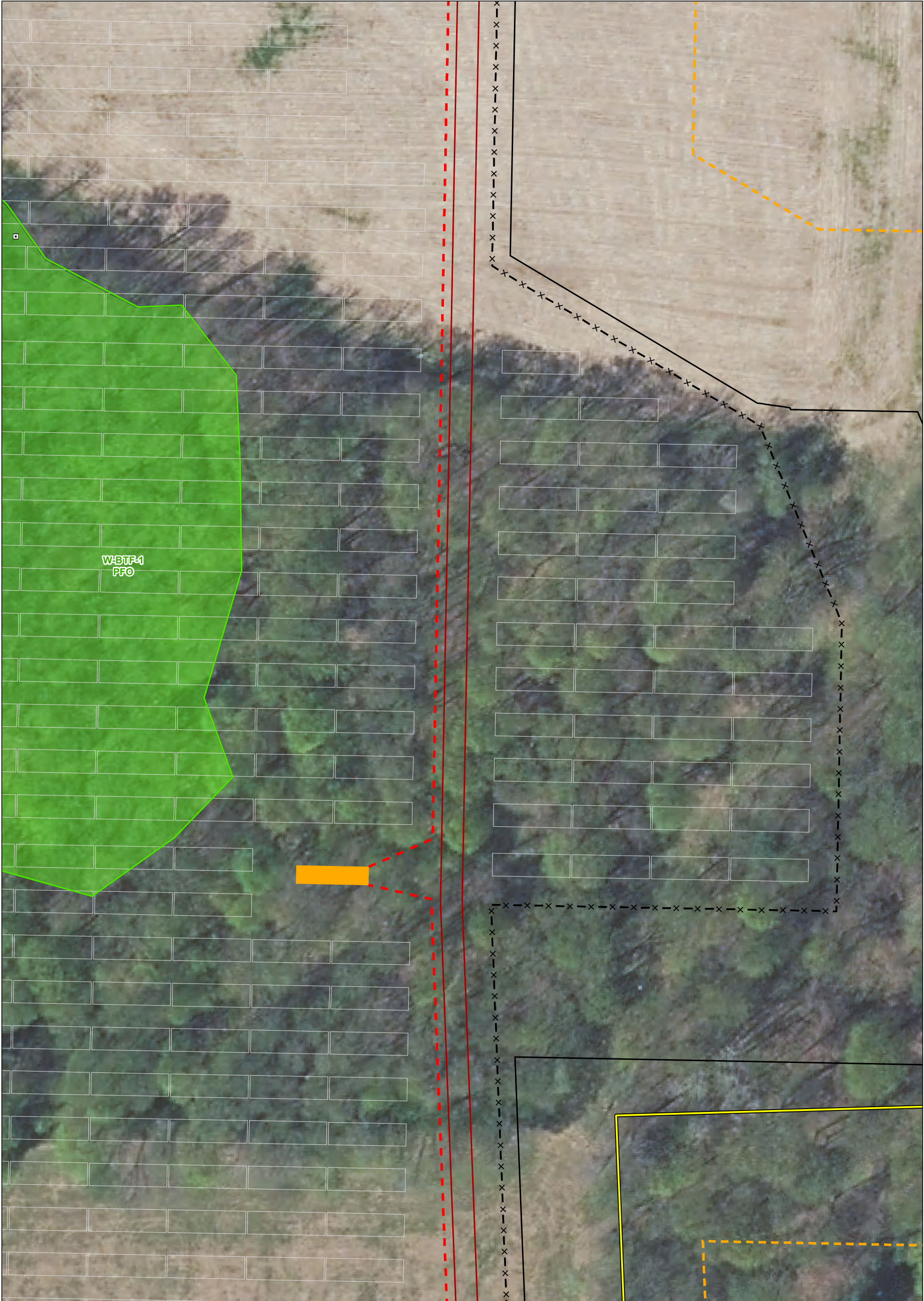
**DELINEATED WETLANDS AND STREAMS**  
**GARNET ENERGY CENTER, LLC**  
**TOWN OF CONQUEST, NY**  
PAGE 182 OF 235

FIGURE 22-3

JUNE 2021

Map Produced by **TRC**





Project Area	Security Fence
Limit of Disturbance (LOD)	Inverter
100-Ft Buffer Around LOD	Access Road
Culvert	PV Panel Array
Wetland Boundary	
Delineated Wetland	
Buried Collector Line	

Data: TRC 2019-2021;  
Base Map: NYS Office of Information Technology Services, GIS Program Office, 2019

0 25 50 Feet

**MAP LOCATION**

**NEXTERA<sup>®</sup>**  
ENERGY  
RESOURCES

**DELINEATED WETLANDS  
AND STREAMS**

**GARNET ENERGY CENTER, LLC**  
TOWN OF CONQUEST, NY

PAGE 183 OF 235

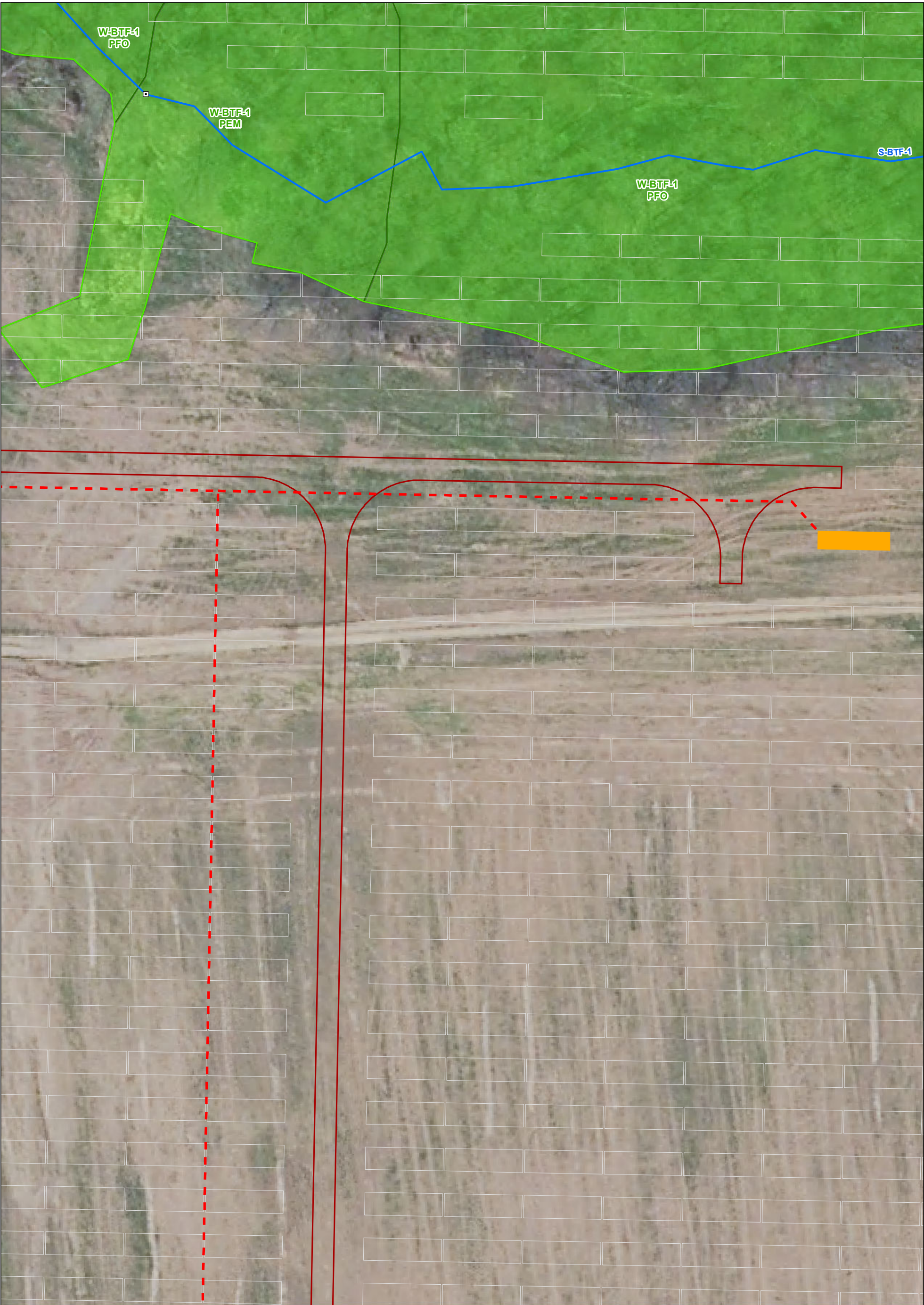
FIGURE 22-3 JUNE 2021

Map Produced by **TRC**









<div><div><div></div></div><div>Project Area</div></div> <div><div><div></div></div><div>Limit of Disturbance (LOD)</div></div> <div><div><div></div></div><div>100-Ft Buffer Around LOD</div></div> <div><div><div></div></div><div>Culvert</div></div> <div><div><div></div></div><div>Delineated Stream</div></div> <div><div><div></div></div><div>Wetland Boundary</div></div> <div><div><div></div></div><div>Delineated Wetland</div></div>	<div><div><div></div></div><div>Buried Collector Line</div></div> <div><div><div></div></div><div>Inverter</div></div> <div><div><div></div></div><div>Access Road</div></div> <div><div><div></div></div><div>PV Panel Array</div></div>
<div><div><div></div></div><div>Data: TRC 2019-2021; Base Map: NYS Office of Information Technology Services, GIS Program Office, 2019</div></div>	
<div><div><div></div></div><div>0 25 50 Feet</div></div>	
<div><div><div></div></div><div>MAP LOCATION</div></div> <div><div><div></div></div><div>New York</div></div>	
<div><div><div></div></div><div>NEXTera<sup>®</sup> ENERGY RESOURCES</div></div> <div><div><div></div></div><div>DELINEATED WETLANDS AND STREAMS GARNET ENERGY CENTER, LLC TOWN OF CONQUEST, NY PAGE 185 OF 235</div></div>	
<div><div><div></div></div><div>FIGURE 22-3</div></div> <div><div><div></div></div><div>JUNE 2021</div></div>	
<div><div><div></div></div><div>Map Produced by</div></div> <div><div><div></div></div><div>TRC</div></div>	





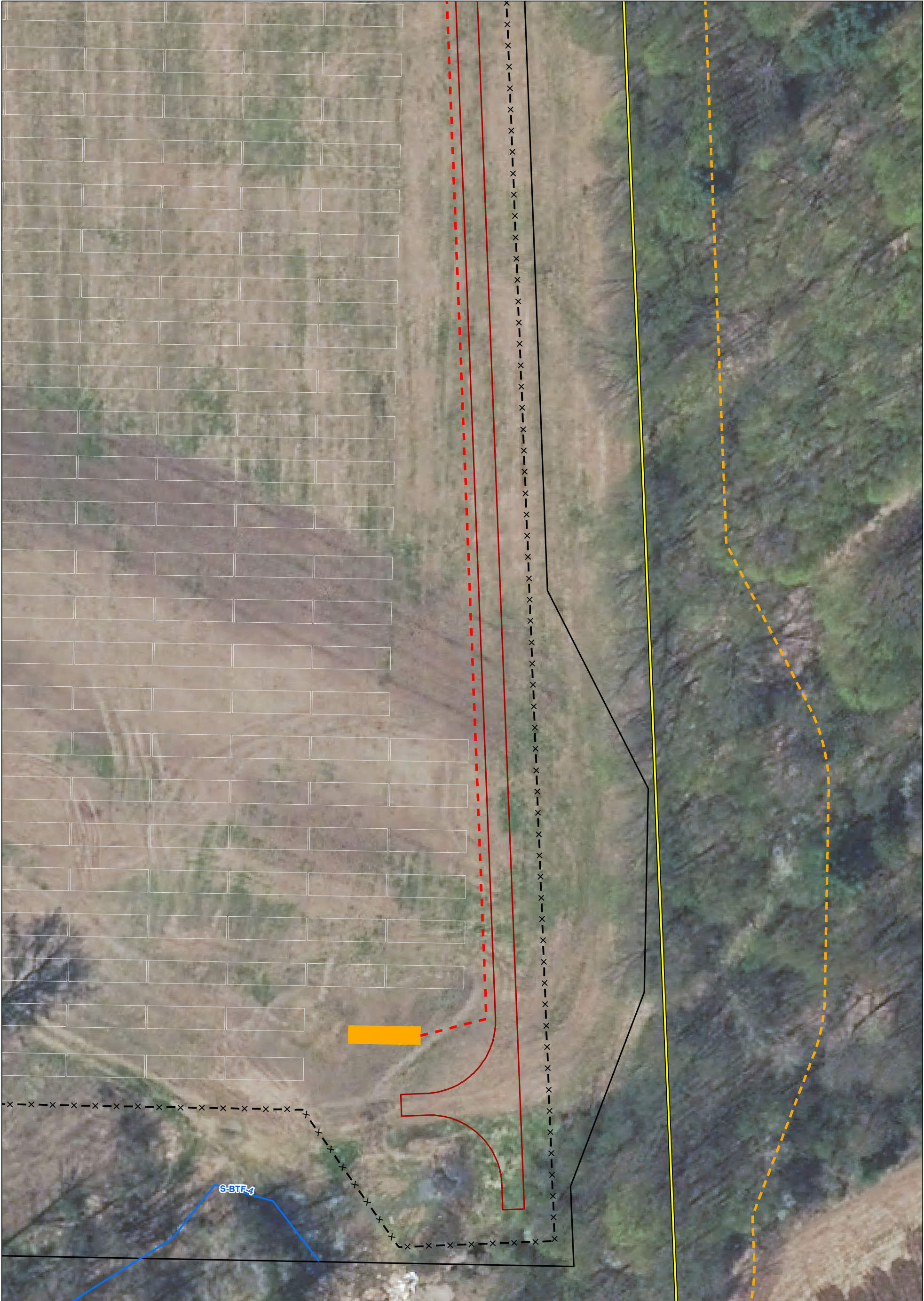
<ul style="list-style-type: none"><li> Project Area</li><li> Limit of Disturbance (LOD)</li><li> 100-Ft Buffer Around LOD</li><li> Invasive Species</li><li> Culvert</li><li> Delineated Stream</li><li> Wetland Boundary</li></ul>	<ul style="list-style-type: none"><li> Delineated Wetland</li><li> Security Fence</li><li> PV Panel Array</li></ul>	<p><b>MAP LOCATION</b></p>	<p><b>DELINEATED WETLANDS AND STREAMS</b> <b>GARNET ENERGY CENTER, LLC</b> <b>TOWN OF CONQUEST, NY</b> PAGE 186 OF 235</p>	
<p>Data: TRC 2019-2021; Base Map: NYS Office of Information Technology Services, GIS Program Office, 2019</p>			FIGURE 22-3	JUNE 2021
<p>0 25 50 Feet</p>			Map Produced by	





<ul style="list-style-type: none"><li> Project Area</li><li> Limit of Disturbance (LOD)</li><li> 100-Ft Buffer Around LOD</li><li> Delineated Stream</li><li> Wetland Boundary</li><li> Delineated Wetland</li><li> Security Fence</li></ul>	 		<p><b>MAP LOCATION</b></p>	<p> <b>DELINEATED WETLANDS AND STREAMS</b> <b>GARNET ENERGY CENTER, LLC</b> <b>TOWN OF CONQUEST, NY</b> PAGE 187 OF 235</p>
<p>Data: TRC 2019-2021; Base Map: NYS Office of Information Technology Services, GIS Program Office, 2019</p>				
<p>FIGURE 22-3 JUNE 2021 Map Produced by </p>				

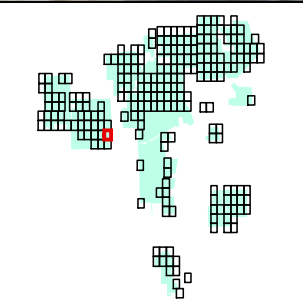




Project Area	Security Fence
Limit of Disturbance (LOD)	Inverter
100-Ft Buffer Around LOD	Access Road
Delineated Stream	PV Panel Array
Wetland Boundary	
Delineated Wetland	
Buried Collector Line	

Data: TRC 2019-2021;  
Base Map: NYS Office of Information Technology Services, GIS Program Office, 2019

0 25 50 Feet



<b>DELINEATED WETLANDS AND STREAMS</b>	
<b>GARNET ENERGY CENTER, LLC</b>	
<b>TOWN OF CONQUEST, NY</b>	
PAGE 188 OF 235	
FIGURE 22-3	JUNE 2021
Map Produced by	





Project Area	Security Fence
Limit of Disturbance (LOD)	Inverter
100-Ft Buffer Around LOD	Access Road
Delineated Stream	PV Panel Array
Wetland Boundary	
Delineated Wetland	
Buried Collector Line	

Data: TRC 2019-2021;  
Base Map: NYS Office of Information Technology Services, GIS Program Office, 2019

0 25 50 Feet

**MAP LOCATION**

**DELINEATED WETLANDS AND STREAMS**  
**GARNET ENERGY CENTER, LLC**  
**TOWN OF CONQUEST, NY**  
PAGE 189 OF 235

FIGURE 22-3 JUNE 2021

Map Produced by TRC





<ul style="list-style-type: none"><li> Project Area</li><li> Limit of Disturbance (LOD)</li><li> 100-Ft Buffer Around LOD</li><li> Invasive Species</li><li> Delineated Stream</li><li> Wetland Boundary</li><li> Delineated Wetland</li></ul>	<ul style="list-style-type: none"><li> Predicted Wetland</li></ul>	<div></div> <div></div>	<div></div>	<div><b>MAP LOCATION</b></div> <div></div>	<div></div> <div><b>DELINEATED WETLANDS AND STREAMS</b></div> <div><b>GARNET ENERGY CENTER, LLC</b></div> <div><b>TOWN OF CONQUEST, NY</b></div> <div>PAGE 190 OF 235</div> <div><div>FIGURE 22-3</div><div>JUNE 2021</div></div> <div>Map Produced by </div>
------------------------------------------------------------------------------------------------------------------------------------------------------------------------------------------------------------------------------------------------	--------------------------------------------------------------------	-------------------------	-------------	--------------------------------------------	---------------------------------------------------------------------------------------------------------------------------------------------------------------------------------------------------------------------------------------------------------------

Data: TRC 2019-2021;  
Base Map: NYS Office of Information Technology Services, GIS Program Office, 2019





<div><div><div></div><div>Project Area</div></div><div><div></div><div>Limit of Disturbance (LOD)</div></div><div><div></div><div>100-Ft Buffer Around LOD</div></div><div><div></div><div>Delineated Stream</div></div><div><div></div><div>Wetland Boundary</div></div><div><div></div><div>Delineated Wetland</div></div></div> <div data-bbox="937 2741 1225 3033"><div><div></div><div>N</div></div><div><div></div><div>0 25 50 Feet</div></div><div><div></div><div></div></div></div> <div data-bbox="1225 2741 1520 3033"><div><div>MAP LOCATION</div><div><div></div><div>New York</div></div></div></div> <div data-bbox="1520 2741 1945 3033"><div><div><div>NEXTERA<sup>®</sup></div><div>ENERGY</div><div>RESOURCES</div></div><div><div>DELINEATED WETLANDS AND STREAMS</div><div>GARNET ENERGY CENTER, LLC</div><div>TOWN OF CONQUEST, NY</div><div>PAGE 191 OF 235</div></div><div><div>FIGURE 22-3</div><div>JUNE 2021</div></div><div><div>Map Produced by</div><div><div>TRC</div></div></div></div></div>
--------------------------------------------------------------------------------------------------------------------------------------------------------------------------------------------------------------------------------------------------------------------------------------------------------------------------------------------------------------------------------------------------------------------------------------------------------------------------------------------------------------------------------------------------------------------------------------------------------------------------------------------------------------------------------------------------------------------------------------------------------------------------------------------------------------------------------------------------------------------------------------------------------------------------------------------------------------------------------------------------------------------------------









<p> Project Area</p> <p> Limit of Disturbance (LOD)</p> <p> Wetland Boundary</p> <p> Delineated Wetland</p> <p></p> <p></p> <p><small>Data: TRC 2019-2021; Base Map: NYS Office of Information Technology Services, GIS Program Office, 2019</small></p>		<p><b>MAP LOCATION</b></p>	<p></p> <p><b>DELINEATED WETLANDS AND STREAMS</b></p> <p><b>GARNET ENERGY CENTER, LLC</b> <b>TOWN OF CONQUEST, NY</b></p> <p>PAGE 193 OF 235</p> <table border="1"><tr><td>FIGURE 22-3</td><td>JUNE 2021</td></tr></table> <p>Map Produced by </p>	FIGURE 22-3	JUNE 2021
FIGURE 22-3	JUNE 2021				






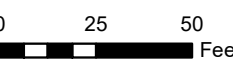
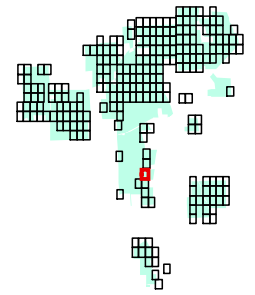





<ul style="list-style-type: none"><li>Project Area</li><li>Limit of Disturbance (LOD)</li><li>100-Ft Buffer Around LOD</li><li>Wetland Boundary</li><li>Delineated Wetland</li><li>Buried Collector Line</li><li>Security Fence</li></ul>	<ul style="list-style-type: none"><li>Inverter</li><li>Access Road</li><li>PV Panel Array</li></ul>	<p><b>MAP LOCATION</b></p>	<p><b>NEXTERA ENERGY RESOURCES</b></p> <p><b>DELINEATED WETLANDS AND STREAMS</b></p> <p><b>GARNET ENERGY CENTER, LLC</b></p> <p><b>TOWN OF CONQUEST, NY</b></p> <p>PAGE 194 OF 235</p>
<p>Data: TRC 2019-2021; Base Map: NYS Office of Information Technology Services, GIS Program Office, 2019</p> <p>0 25 50 Feet</p>			<p>FIGURE 22-3</p> <p>JUNE 2021</p>
			<p>Map Produced by <b>TRC</b></p>





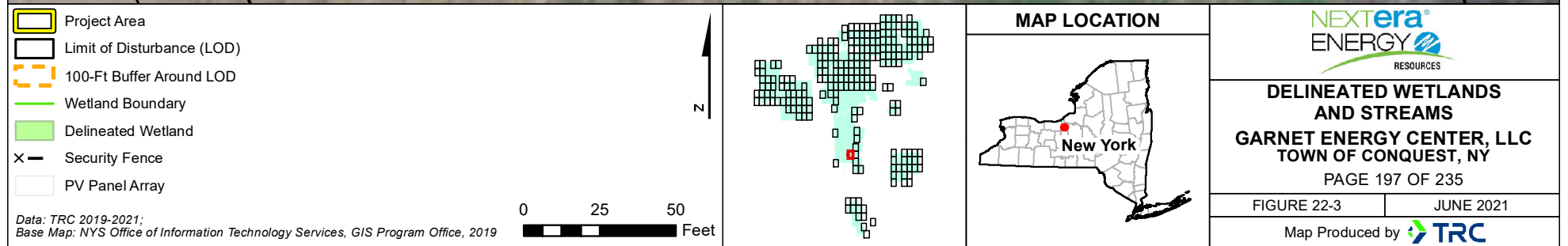




<ul style="list-style-type: none"><li> Project Area</li><li> Limit of Disturbance (LOD)</li><li> 100-Ft Buffer Around LOD</li><li> Culvert</li><li> Delineated Stream</li><li> Buried Collector Line</li><li> Security Fence</li></ul>	<ul style="list-style-type: none"><li> PV Panel Array</li></ul>	 		<p><b>MAP LOCATION</b></p> 	<p> <b>DELINEATED WETLANDS AND STREAMS</b> <b>GARNET ENERGY CENTER, LLC</b> <b>TOWN OF CONQUEST, NY</b> PAGE 196 OF 235</p> <table border="1"><tr><td>FIGURE 22-3</td><td>JUNE 2021</td></tr><tr><td colspan="2">Map Produced by </td></tr></table>	FIGURE 22-3	JUNE 2021	Map Produced by 	
FIGURE 22-3	JUNE 2021								
Map Produced by 									

Data: TRC 2019-2021;  
Base Map: NYS Office of Information Technology Services, GIS Program Office, 2019









Project Area	Buried Collector Line
Limit of Disturbance (LOD)	Security Fence
100-Ft Buffer Around LOD	PV Panel Array
Culvert	
Delineated Stream	
Wetland Boundary	
Delineated Wetland	

Data: TRC 2019-2021;  
Base Map: NYS Office of Information Technology Services, GIS Program Office, 2019

0 25 50 Feet

**MAP LOCATION**

**NEXTERA ENERGY RESOURCES**

**DELINEATED WETLANDS AND STREAMS**

**GARNET ENERGY CENTER, LLC**

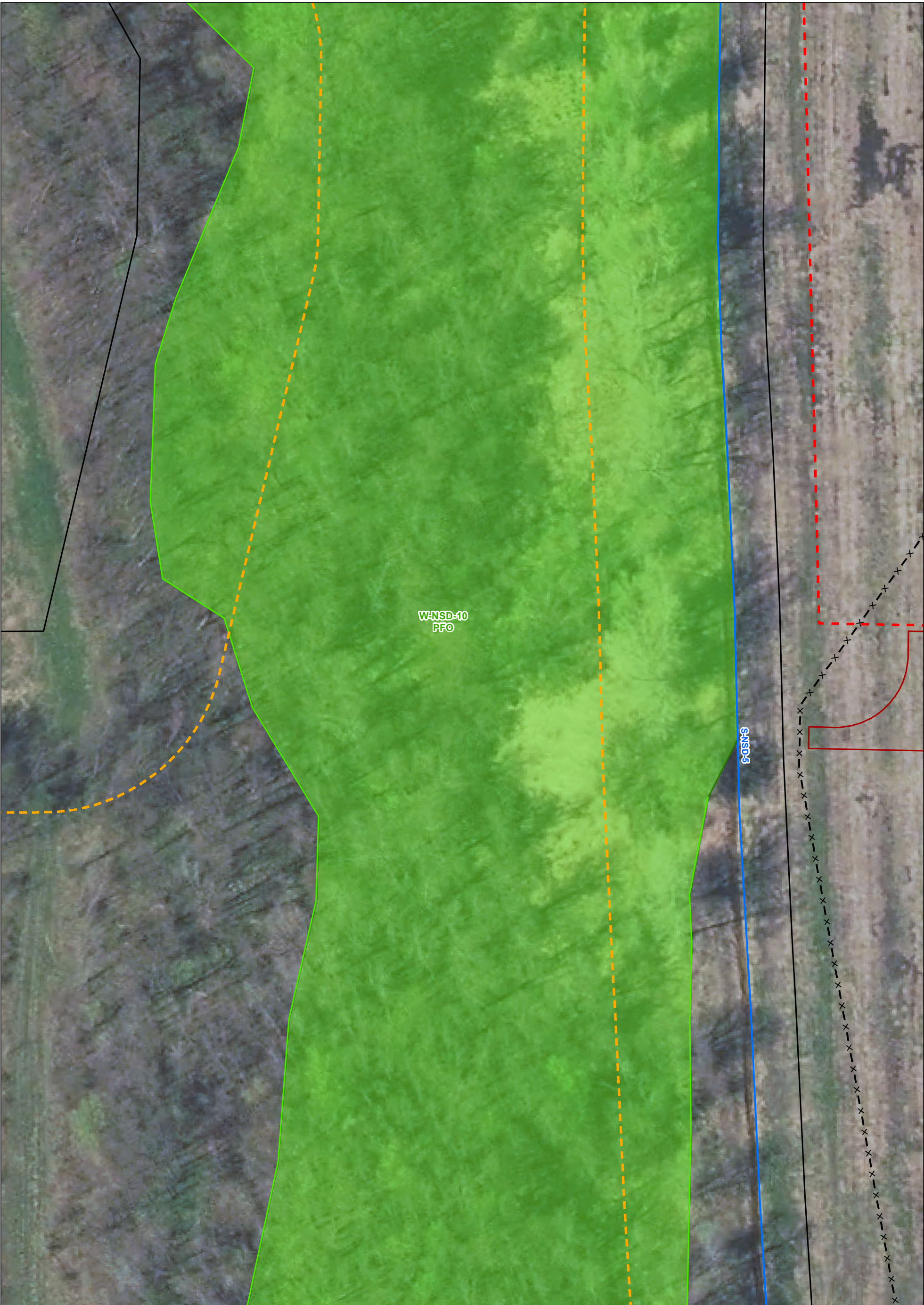
**TOWN OF CONQUEST, NY**

PAGE 198 OF 235

FIGURE 22-3 JUNE 2021

Map Produced by **TRC**





Project Area	Security Fence
Limit of Disturbance (LOD)	Access Road
100-Ft Buffer Around LOD	
Delineated Stream	
Wetland Boundary	
Delineated Wetland	
Buried Collector Line	

Data: TRC 2019-2021;  
Base Map: NYS Office of Information Technology Services, GIS Program Office, 2019

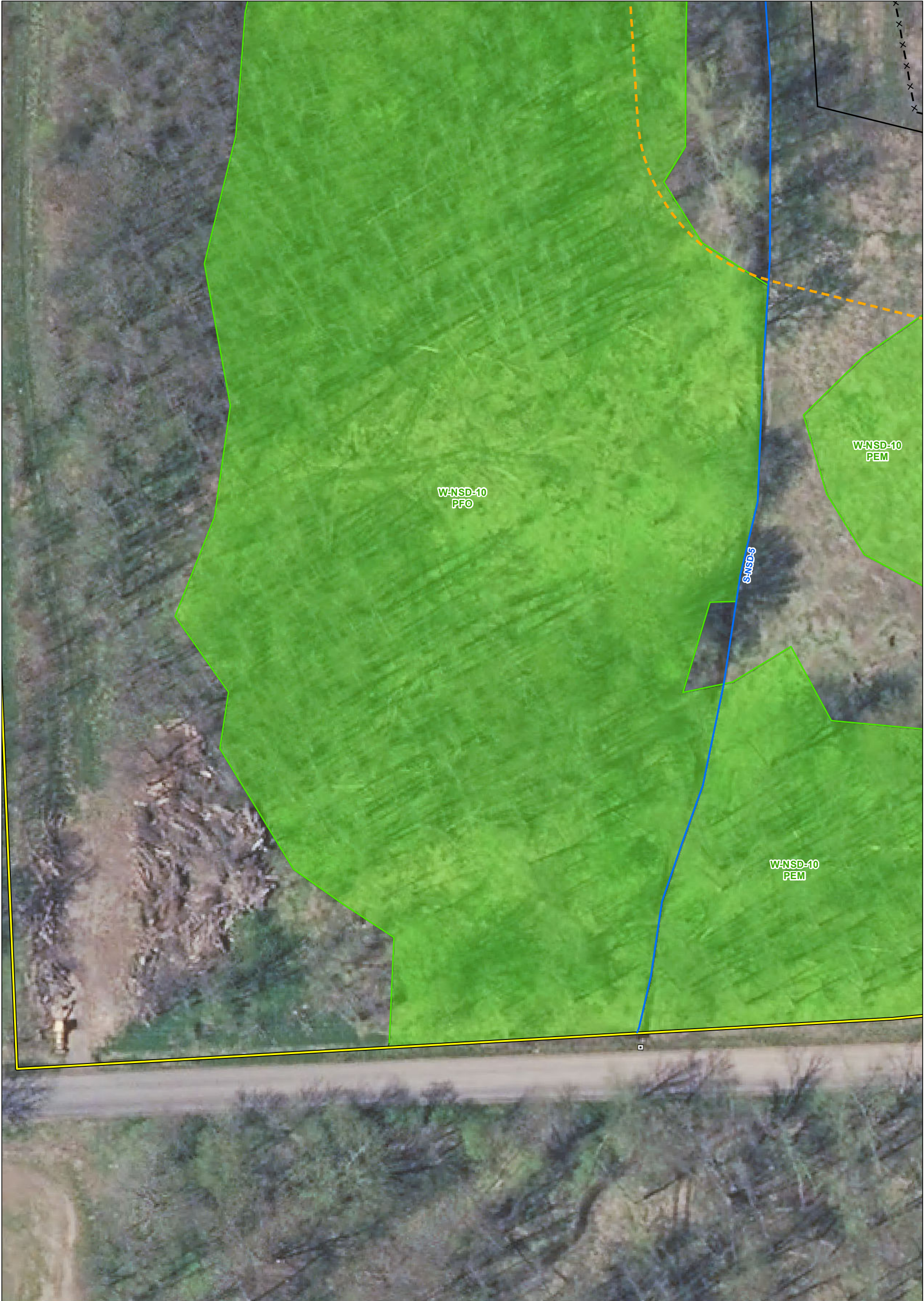
0 25 50 Feet

MAP LOCATION

**DELINEATED WETLANDS AND STREAMS**  
**GARNET ENERGY CENTER, LLC**  
**TOWN OF CONQUEST, NY**  
PAGE 199 OF 235

FIGURE 22-3	JUNE 2021
Map Produced by	





<div><div></div>Project Area</div> <div><div></div>Limit of Disturbance (LOD)</div> <div><div></div>100-Ft Buffer Around LOD</div> <div><div></div>Culvert</div> <div><div></div>Delineated Stream</div> <div><div></div>Wetland Boundary</div> <div><div></div>Delineated Wetland</div>	<div><div>X —</div>Security Fence</div>
<div><div>02550</div><div>Feet</div></div>	
<div><div></div><div></div></div>	
<div><div>MAP LOCATION</div><div><div></div><div>New York</div></div></div>	<div><div><div>NEXTERA<sup>®</sup></div><div>ENERGY</div><div>RESOURCES</div></div><div><div>DELINEATED WETLANDS AND STREAMS</div><div>GARNET ENERGY CENTER, LLC</div><div>TOWN OF CONQUEST, NY</div><div>PAGE 200 OF 235</div></div><div><div>FIGURE 22-3</div><div>JUNE 2021</div></div><div><div>Map Produced by</div><div><div>TRC</div></div></div></div>

Data: TRC 2019-2021;  
Base Map: NYS Office of Information Technology Services, GIS Program Office, 2019





<ul style="list-style-type: none"><li> Project Area</li><li> Limit of Disturbance (LOD)</li><li> 100-Ft Buffer Around LOD</li><li> Wetland Boundary</li><li> Delineated Wetland</li><li> Buried Collector Line</li><li> Security Fence</li><li> HDD Bore Pit</li><li> HDD Bore Pit</li><li> PV Panel Array</li></ul>	 		<p><b>MAP LOCATION</b></p>	<p> <b>DELINEATED WETLANDS AND STREAMS</b> <b>GARNET ENERGY CENTER, LLC</b> <b>TOWN OF CONQUEST, NY</b> PAGE 201 OF 235</p> <table border="1"><tr><td>FIGURE 22-3</td><td>JUNE 2021</td></tr><tr><td colspan="2">Map Produced by </td></tr></table>	FIGURE 22-3	JUNE 2021	Map Produced by	
FIGURE 22-3	JUNE 2021							
Map Produced by								





<p><b>Legend</b></p> <ul style="list-style-type: none"><li><span style="border: 2px solid yellow; display: inline-block; width: 20px; height: 10px;"></span> Project Area</li><li><span style="border: 2px dashed orange; display: inline-block; width: 20px; height: 10px;"></span> Limit of Disturbance (LOD)</li><li><span style="border: 2px dashed orange; display: inline-block; width: 20px; height: 10px;"></span> 100-Ft Buffer Around LOD</li><li><span style="border: 2px solid blue; display: inline-block; width: 20px; height: 10px;"></span> Predicted Stream</li><li><span style="border: 2px dashed red; display: inline-block; width: 20px; height: 10px;"></span> Buried Collector Line</li><li><span style="border: 2px dashed black; display: inline-block; width: 20px; height: 10px;"></span> Security Fence</li><li><span style="border: 2px solid white; display: inline-block; width: 20px; height: 10px;"></span> PV Panel Array</li></ul>	<p><b>MAP LOCATION</b></p>	<p><b>DELINEATED WETLANDS AND STREAMS</b></p> <p><b>GARNET ENERGY CENTER, LLC</b></p> <p><b>TOWN OF CONQUEST, NY</b></p> <p>PAGE 202 OF 235</p>
<p>Data: TRC 2019-2021; Base Map: NYS Office of Information Technology Services, GIS Program Office, 2019</p>	<p>0 25 50 Feet</p>	<p>FIGURE 22-3 JUNE 2021</p> <p>Map Produced by <b>TRC</b></p>





<p> Project Area</p> <p> Limit of Disturbance (LOD)</p> <p> 100-Ft Buffer Around LOD</p> <p> Wetland Boundary</p> <p> Delineated Wetland</p> <p> Security Fence</p> <p> PV Panel Array</p>	<p>0 25 50 Feet</p>	<p></p>	<p><b>MAP LOCATION</b></p> <p></p>	<p></p> <p><b>DELINEATED WETLANDS AND STREAMS</b></p> <p><b>GARNET ENERGY CENTER, LLC</b></p> <p><b>TOWN OF CONQUEST, NY</b></p> <p>PAGE 203 OF 235</p> <p>FIGURE 22-3 JUNE 2021</p> <p>Map Produced by </p>
--------------------------------------------------------------------------------------------------------------------------------------------------------------------------------------------	---------------------	---------	------------------------------------	--------------------------------------------------------------------------------------------------------------------------------------------------------------------------------------------------------------

Data: TRC 2019-2021;  
Base Map: NYS Office of Information Technology Services, GIS Program Office, 2019





<p> Project Area</p> <p> Limit of Disturbance (LOD)</p> <p> Wetland Boundary</p> <p> Delineated Wetland</p> <p> N</p> <p>0 25 50 Feet</p> <p><small>Data: TRC 2019-2021; Base Map: NYS Office of Information Technology Services, GIS Program Office, 2019</small></p>		<p><b>MAP LOCATION</b></p>	<p></p> <p><b>DELINEATED WETLANDS AND STREAMS</b></p> <p><b>GARNET ENERGY CENTER, LLC</b></p> <p><b>TOWN OF CONQUEST, NY</b></p> <p>PAGE 204 OF 235</p> <table border="1"><tr><td>FIGURE 22-3</td><td>JUNE 2021</td></tr><tr><td colspan="2">Map Produced by </td></tr></table>	FIGURE 22-3	JUNE 2021	Map Produced by	
FIGURE 22-3	JUNE 2021						
Map Produced by							






<p> Project Area</p> <p> Limit of Disturbance (LOD)</p> <p> Invasive Species</p> <p> Wetland Boundary</p> <p> Delineated Wetland</p>	<p></p> <p></p>	<p></p> <p><b>MAP LOCATION</b></p> <p>New York</p>	<p></p> <p><b>DELINEATED WETLANDS AND STREAMS</b></p> <p><b>GARNET ENERGY CENTER, LLC</b></p> <p><b>TOWN OF CONQUEST, NY</b></p> <p>PAGE 205 OF 235</p> <p>FIGURE 22-3   JUNE 2021</p> <p>Map Produced by </p>
--------------------------------------------------------------------------------------------------------------------------------------	-----------------	----------------------------------------------------	----------------------------------------------------------------------------------------------------------------------------------------------------------------------------------------------------------------





<p> Project Area</p> <p> Limit of Disturbance (LOD)</p> <p> Wetland Boundary</p> <p> Delineated Wetland</p> <p>Data: TRC 2019-2021; Base Map: NYS Office of Information Technology Services, GIS Program Office, 2019</p> <p>0 25 50 Feet</p> <p>N</p>		<p>MAP LOCATION</p>	<p></p> <p><b>DELINEATED WETLANDS AND STREAMS</b></p> <p><b>GARNET ENERGY CENTER, LLC</b></p> <p><b>TOWN OF CONQUEST, NY</b></p> <p>PAGE 206 OF 235</p> <table border="1"><tr><td>FIGURE 22-3</td><td>JUNE 2021</td></tr></table> <p>Map Produced by </p>	FIGURE 22-3	JUNE 2021
FIGURE 22-3	JUNE 2021				





Project Area	Security Fence
Limit of Disturbance (LOD)	PV Panel Array
100-Ft Buffer Around LOD	
Delineated Stream	
Predicted Stream	
Wetland Boundary	
Delineated Wetland	

Data: TRC 2019-2021;  
Base Map: NYS Office of Information Technology Services, GIS Program Office, 2019

0 25 50 Feet

MAP LOCATION

**NEXTERA ENERGY RESOURCES**

**DELINEATED WETLANDS AND STREAMS**

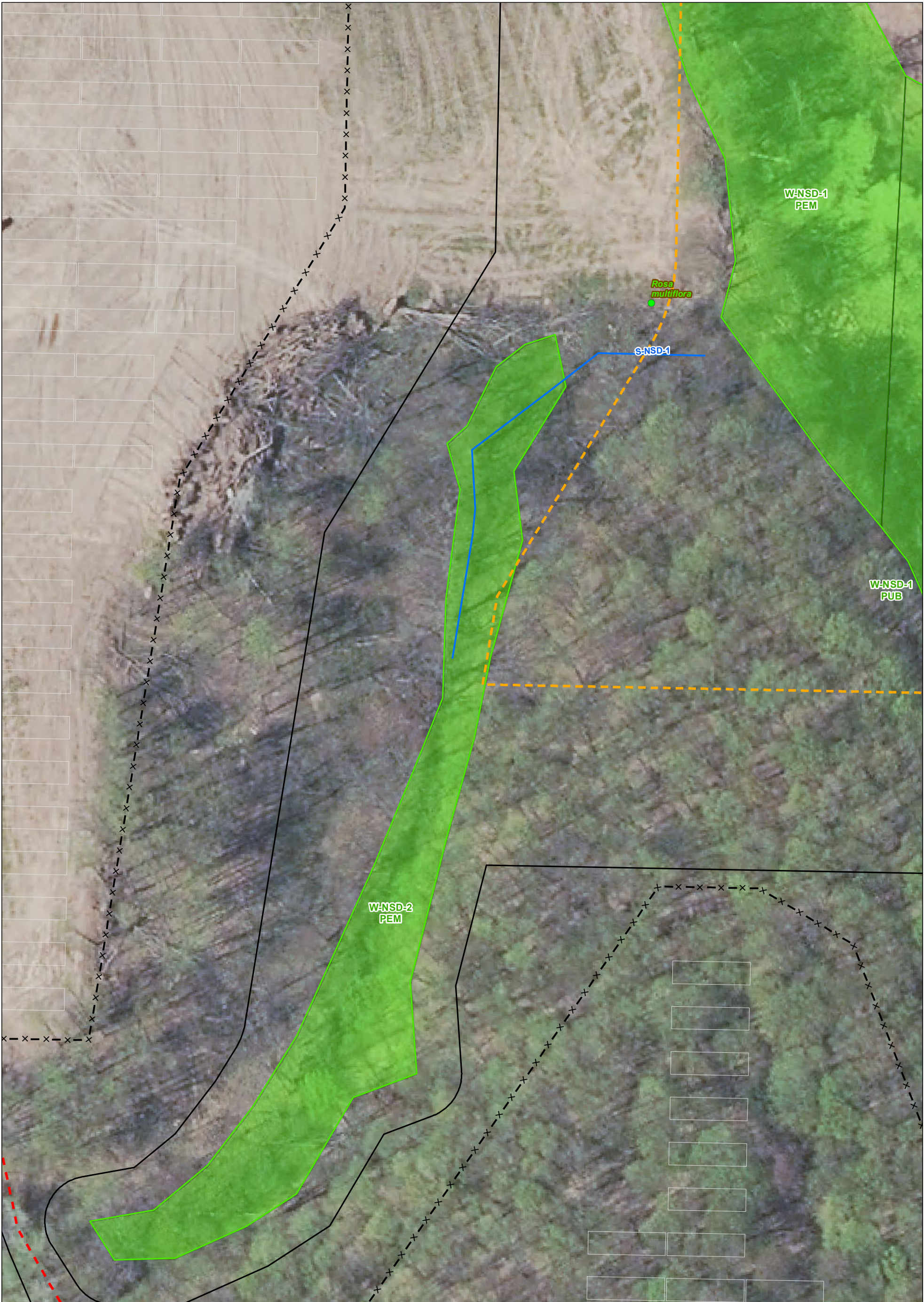
**GARNET ENERGY CENTER, LLC**  
**TOWN OF CONQUEST, NY**

PAGE 207 OF 235

FIGURE 22-3	JUNE 2021
-------------	-----------

Map Produced by **TRC**





Project Area	Buried Collector Line
Limit of Disturbance (LOD)	Security Fence
100-Ft Buffer Around LOD	PV Panel Array
Invasive Species	
Delineated Stream	
Wetland Boundary	
Delineated Wetland	

Data: TRC 2019-2021;  
Base Map: NYS Office of Information Technology Services, GIS Program Office, 2019

0 25 50 Feet

**MAP LOCATION**

**NEXTERA ENERGY RESOURCES**

**DELINEATED WETLANDS AND STREAMS**

**GARNET ENERGY CENTER, LLC**

**TOWN OF CONQUEST, NY**

PAGE 208 OF 235

FIGURE 22-3	JUNE 2021
-------------	-----------

Map Produced by **TRC**






<div><div><div></div></div><div>Project Area</div></div> <div><div><div></div></div><div>Limit of Disturbance (LOD)</div></div> <div><div><div></div></div><div>100-Ft Buffer Around LOD</div></div> <div><div><div></div></div><div>Wetland Boundary</div></div> <div><div><div></div></div><div>Delineated Wetland</div></div> <div><div><div></div></div><div>Security Fence</div></div>	<div><div><div></div></div><div>N</div></div> <div><div><div></div></div><div>02550</div></div> <div><div></div><div>Feet</div></div>	<div><div><div></div></div></div>	<div><div><div>MAP LOCATION</div><div><div></div><div>New York</div></div></div></div>	<div><div><div><div>NEXTERA<sup>®</sup></div><div>ENERGY</div><div>RESOURCES</div></div><div><div>DELINEATED WETLANDS AND STREAMS</div><div>GARNET ENERGY CENTER, LLC</div><div>TOWN OF CONQUEST, NY</div><div>PAGE 209 OF 235</div></div><div><div>FIGURE 22-3</div><div>JUNE 2021</div></div><div><div>Map Produced by</div><div><div>TRC</div></div></div></div></div>
---------------------------------------------------------------------------------------------------------------------------------------------------------------------------------------------------------------------------------------------------------------------------------------------------------------------------------------------------------------------------------------------	---------------------------------------------------------------------------------------------------------------------------------------	-----------------------------------	----------------------------------------------------------------------------------------	---------------------------------------------------------------------------------------------------------------------------------------------------------------------------------------------------------------------------------------------------------------------------------------------------------------------------------------------------------------------------





<div><div></div>Project Area</div> <div><div></div>Limit of Disturbance (LOD)</div> <div><div></div>Wetland Boundary</div> <div><div></div>Delineated Wetland</div>	<div><div></div></div> <div><div>02550</div><div>Feet</div></div>	<div><div></div></div>	<div>MAP LOCATION</div> <div><div></div><div>New York</div></div>	<div><div>NEXTERA<sup>®</sup></div><div>ENERGY</div><div>RESOURCES</div></div> <div><div>DELINEATED WETLANDS AND STREAMS</div><div>GARNET ENERGY CENTER, LLC</div><div>TOWN OF CONQUEST, NY</div><div>PAGE 210 OF 235</div></div> <div><div>FIGURE 22-3</div><div>JUNE 2021</div></div> <div><div>Map Produced by</div><div><div></div>TRC</div></div>
---------------------------------------------------------------------------------------------------------------------------------------------------------------------	-------------------------------------------------------------------	------------------------	-------------------------------------------------------------------	--------------------------------------------------------------------------------------------------------------------------------------------------------------------------------------------------------------------------------------------------------------------------------------------------------------------------------------------------------





<div><div><div></div><div>Project Area</div></div><div><div></div><div>Limit of Disturbance (LOD)</div></div><div><div></div><div>Wetland Boundary</div></div><div><div></div><div>Delineated Wetland</div></div></div> <div data-bbox="935 2741 1225 3033"></div> <div data-bbox="1225 2741 1520 3033"><div>MAP LOCATION</div></div> <div data-bbox="1520 2741 1943 3033"><div><div><div>NEXTERA<sup>®</sup></div><div>ENERGY</div><div>RESOURCES</div></div><div><div>DELINEATED WETLANDS AND STREAMS</div><div>GARNET ENERGY CENTER, LLC</div><div>TOWN OF CONQUEST, NY</div><div>PAGE 211 OF 235</div></div><div><div>FIGURE 22-3</div><div>JUNE 2021</div></div><div>Map Produced by </div></div></div>
--------------------------------------------------------------------------------------------------------------------------------------------------------------------------------------------------------------------------------------------------------------------------------------------------------------------------------------------------------------------------------------------------------------------------------------------------------------------------------------------------------------------------------------------------------------------------------------------------------------------------------------------------------------------------------------------------------------

Data: TRC 2019-2021;  
Base Map: NYS Office of Information Technology Services, GIS Program Office, 2019

02550

Feet





Project Area	Storm Culvert
Limit of Disturbance (LOD)	Riprap
100-Ft Buffer Around LOD	Temporary Access Road
Culvert	PV Panel Array
Delineated Stream	
Wetland Boundary	
Security Fence	

Data: TRC 2019-2021;  
Base Map: NYS Office of Information Technology Services, GIS Program Office, 2019

0 25 50 Feet

N

**MAP LOCATION**

**DELINEATED WETLANDS AND STREAMS**  
**GARNET ENERGY CENTER, LLC**  
**TOWN OF CONQUEST, NY**  
PAGE 212 OF 235

FIGURE 22-3 JUNE 2021

Map Produced by TRC





Project Area	Storm Culvert
Limit of Disturbance (LOD)	Riprap
100-Ft Buffer Around LOD	Inverter
Wetland Boundary	Access Road
Delineated Wetland	Temporary Access Road
Buried Collector Line	PV Panel Array
Security Fence	

Data: TRC 2019-2021;  
Base Map: NYS Office of Information Technology Services, GIS Program Office, 2019

02550

Feet

MAP LOCATION

**DELINEATED WETLANDS AND STREAMS**  
**GARNET ENERGY CENTER, LLC**  
**TOWN OF CONQUEST, NY**  
PAGE 213 OF 235

FIGURE 22-3

JUNE 2021

Map Produced by













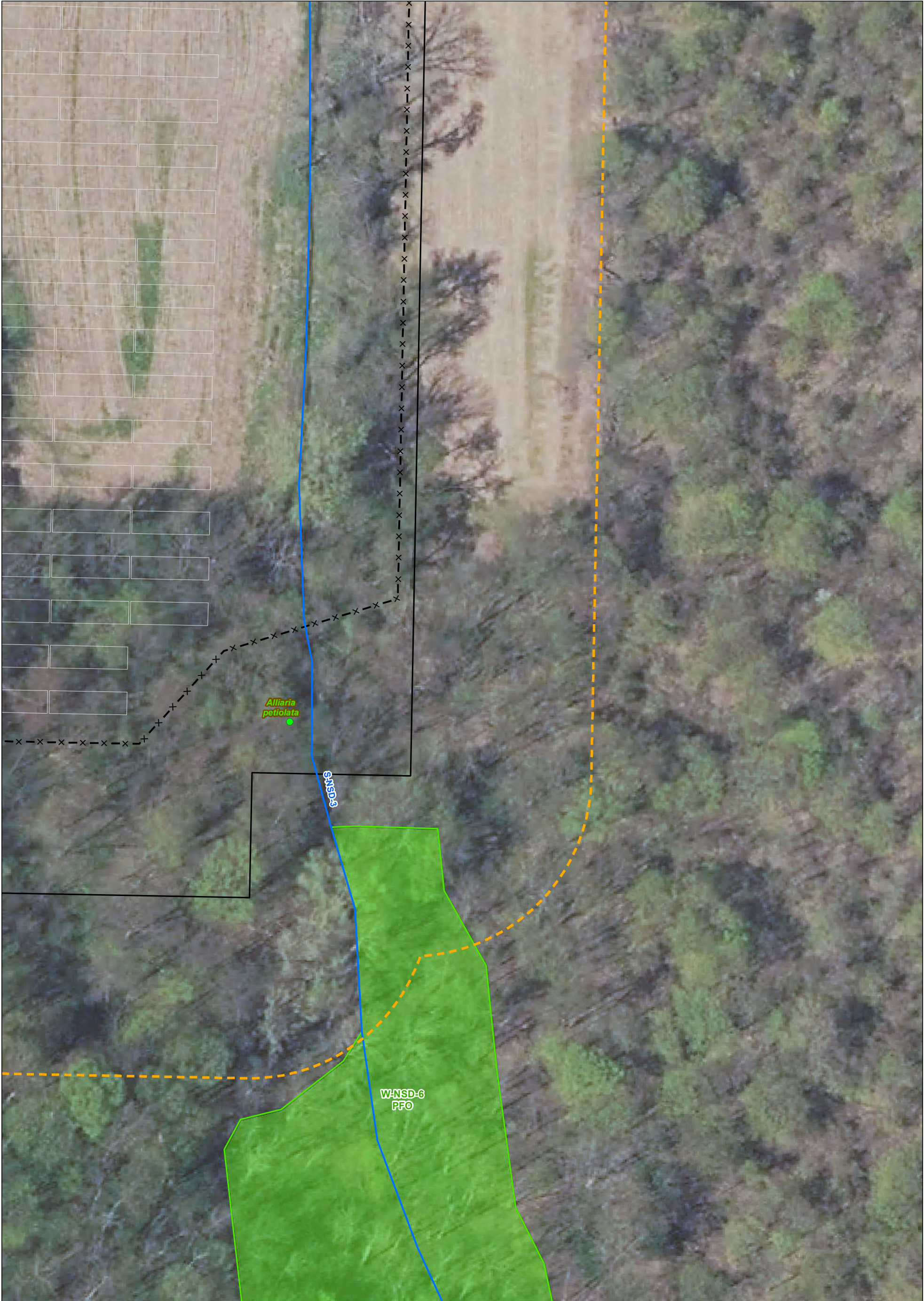
<div><div><div></div></div><div>Project Area</div></div> <div><div><div></div></div><div>Limit of Disturbance (LOD)</div></div> <div><div><div></div></div><div>100-Ft Buffer Around LOD</div></div> <div><div><div></div></div><div>Wetland Boundary</div></div> <div><div><div></div></div><div>Delineated Wetland</div></div> <div><div><div></div></div><div>Security Fence</div></div> <div><div><div></div></div><div>PV Panel Array</div></div>	<div><div><div></div></div><div>N</div></div> <div><div><div></div></div><div>0 25 50 Feet</div></div>	<div><div><div></div></div><div>MAP LOCATION</div></div> <div><div><div></div></div><div>New York</div></div>	<div><div><div></div></div><div>NEXTERA<sup>®</sup> ENERGY RESOURCES</div></div>
			<div><div><div></div></div><div>DELINEATED WETLANDS AND STREAMS</div></div>
			<div><div><div></div></div><div>GARNET ENERGY CENTER, LLC TOWN OF CONQUEST, NY</div></div>
			<div><div><div></div></div><div>PAGE 216 OF 235</div></div>
<div><div><div></div></div><div>FIGURE 22-3</div></div>		<div><div><div></div></div><div>JUNE 2021</div></div>	
<div><div><div></div></div><div>Map Produced by</div></div> <div><div><div></div></div><div>TRC</div></div>			





<ul style="list-style-type: none"><li> Project Area</li><li> PV Panel Array</li><li> Limit of Disturbance (LOD)</li><li> 100-Ft Buffer Around LOD</li><li> Wetland Boundary</li><li> Delineated Wetland</li><li> Predicted Wetland</li><li> Security Fence</li></ul>	 		<p><b>MAP LOCATION</b></p>	<p></p> <p><b>DELINEATED WETLANDS AND STREAMS</b></p> <p><b>GARNET ENERGY CENTER, LLC</b></p> <p><b>TOWN OF CONQUEST, NY</b></p> <p>PAGE 217 OF 235</p>
<p><small>Data: TRC 2019-2021; Base Map: NYS Office of Information Technology Services, GIS Program Office, 2019</small></p>		<p>FIGURE 22-3      JUNE 2021</p> <p>Map Produced by </p>		





<ul style="list-style-type: none"><li> Project Area</li><li> Limit of Disturbance (LOD)</li><li> 100-Ft Buffer Around LOD</li><li> Invasive Species</li><li> Delineated Stream</li><li> Wetland Boundary</li><li> Delineated Wetland</li></ul>	<ul style="list-style-type: none"><li> Security Fence</li><li> PV Panel Array</li></ul>	<p><b>MAP LOCATION</b></p>	<p><b>NEXTERA<sup>®</sup></b> ENERGY RESOURCES</p>
<p><b>DELINEATED WETLANDS AND STREAMS</b> <b>GARNET ENERGY CENTER, LLC</b> <b>TOWN OF CONQUEST, NY</b> PAGE 218 OF 235</p>			
<p>FIGURE 22-3      JUNE 2021</p> <p>Map Produced by  <b>TRC</b></p>			

Data: TRC 2019-2021;  
Base Map: NYS Office of Information Technology Services, GIS Program Office, 2019

0 25 50 Feet

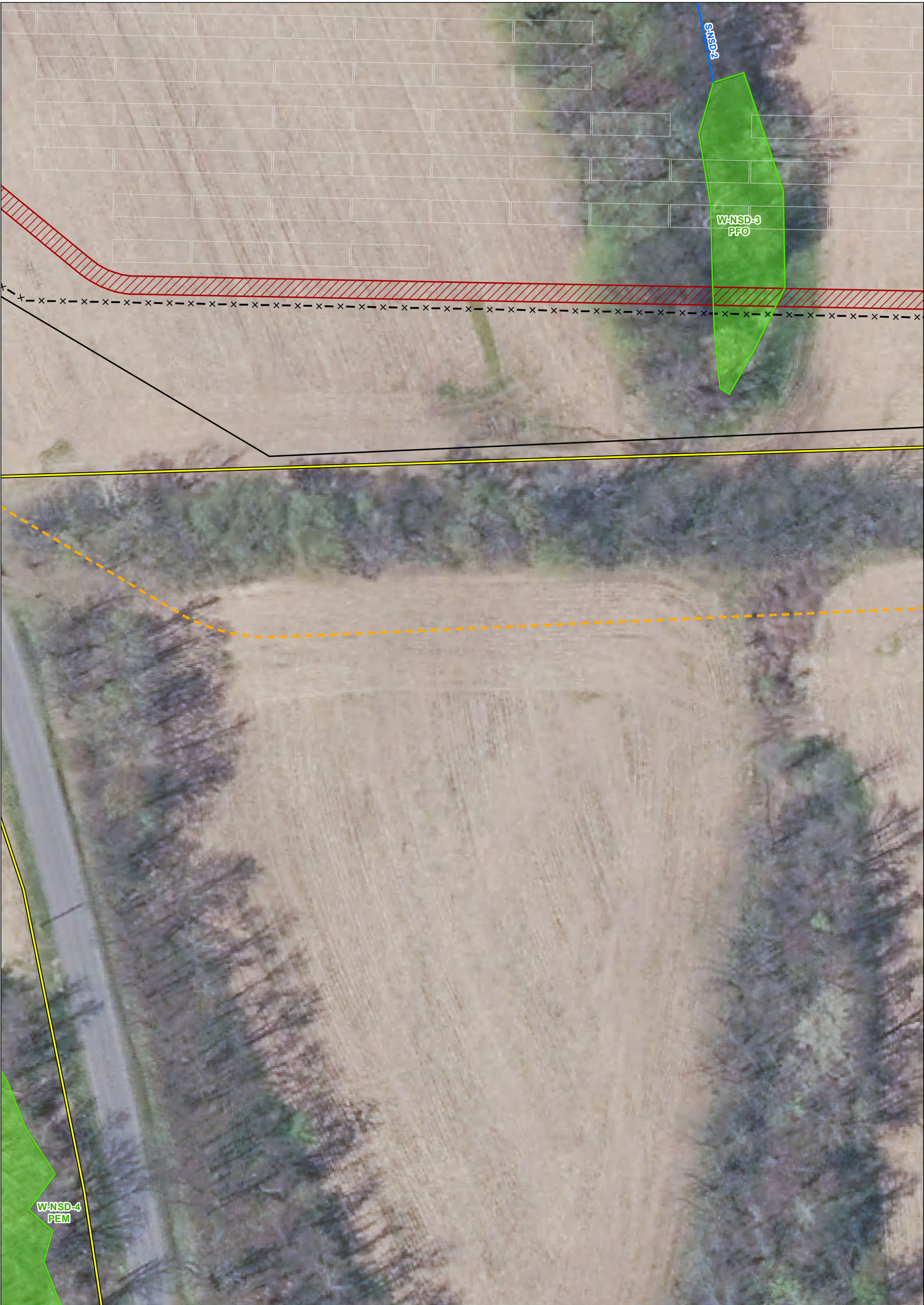




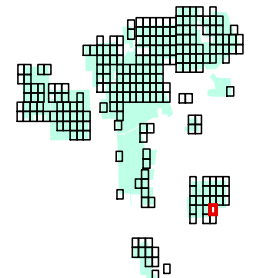







<div><div><div></div></div><div>Project Area</div></div> <div><div><div></div></div><div>Limit of Disturbance (LOD)</div></div> <div><div><div></div></div><div>100-Ft Buffer Around LOD</div></div> <div><div><div></div></div><div>Wetland Boundary</div></div> <div><div><div></div></div><div>Delineated Wetland</div></div> <div><div><div></div></div><div>Security Fence</div></div> <div><div><div></div></div><div>Temporary Access Road</div></div>	<div><div><div></div></div><div>PV Panel Array</div></div>	<div><div><div></div></div><div>N</div></div> <div><div><div></div></div><div>0 25 50 Feet</div></div>	<div><div><div></div></div></div>	<div><div><div></div></div><div>MAP LOCATION</div><div><div><div></div></div><div>New York</div></div></div>	<div><div><div><div><div></div></div><div>NEXTERA<sup>®</sup></div><div>ENERGY</div><div>RESOURCES</div></div></div><div><div><div><div><div></div></div><div>DELINEATED WETLANDS AND STREAMS</div><div>GARNET ENERGY CENTER, LLC</div><div>TOWN OF CONQUEST, NY</div><div>PAGE 219 OF 235</div></div></div><div><div><div>FIGURE 22-3</div><div>JUNE 2021</div></div></div><div><div><div>Map Produced by</div><div><div></div>TRC</div></div></div></div></div>
---------------------------------------------------------------------------------------------------------------------------------------------------------------------------------------------------------------------------------------------------------------------------------------------------------------------------------------------------------------------------------------------------------------------------------------------------------------	------------------------------------------------------------	--------------------------------------------------------------------------------------------------------	-----------------------------------	--------------------------------------------------------------------------------------------------------------	-------------------------------------------------------------------------------------------------------------------------------------------------------------------------------------------------------------------------------------------------------------------------------------------------------------------------------------------------------------------------------------------------------------------------------------------------------------------

Data: TRC 2019-2021;  
Base Map: NYS Office of Information Technology Services, GIS Program Office, 2019





<ul style="list-style-type: none"><li> Project Area</li><li> Limit of Disturbance (LOD)</li><li> 100-Ft Buffer Around LOD</li><li> Delineated Stream</li><li> Wetland Boundary</li><li> Delineated Wetland</li><li> Security Fence</li><li> Temporary Access Road</li><li> PV Panel Array</li></ul>	 		<p><b>MAP LOCATION</b></p> 	<p> <b>DELINEATED WETLANDS AND STREAMS</b> <b>GARNET ENERGY CENTER, LLC</b> <b>TOWN OF CONQUEST, NY</b> PAGE 220 OF 235</p> <table border="1"><tr><td>FIGURE 22-3</td><td>JUNE 2021</td></tr><tr><td colspan="2">Map Produced by </td></tr></table>	FIGURE 22-3	JUNE 2021	Map Produced by 	
FIGURE 22-3	JUNE 2021							
Map Produced by 								

Data: TRC 2019-2021;  
Base Map: NYS Office of Information Technology Services, GIS Program Office, 2019









<div><div></div>Project Area</div> <div><div></div>Limit of Disturbance (LOD)</div> <div><div></div>Wetland Boundary</div> <div><div></div>Delineated Wetland</div>	<div><div></div></div> <div><div>02550</div><div>Feet</div></div>	<div><div></div></div> <div><div>MAP LOCATION</div><div><div></div><div>New York</div></div></div>	<div><div>NEXTERA<sup>®</sup></div><div>ENERGY</div><div>RESOURCES</div></div> <div><div>DELINEATED WETLANDS AND STREAMS</div><div>GARNET ENERGY CENTER, LLC</div><div>TOWN OF CONQUEST, NY</div><div>PAGE 222 OF 235</div></div> <div><div>FIGURE 22-3</div><div>JUNE 2021</div></div> <div><div>Map Produced by</div><div><div>TRC</div></div></div>
---------------------------------------------------------------------------------------------------------------------------------------------------------------------	-------------------------------------------------------------------	----------------------------------------------------------------------------------------------------	--------------------------------------------------------------------------------------------------------------------------------------------------------------------------------------------------------------------------------------------------------------------------------------------------------------------------------------------------------

Data: TRC 2019-2021;  
Base Map: NYS Office of Information Technology Services, GIS Program Office, 2019




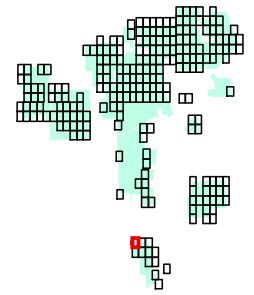





<div><div></div>Project Area</div> <div><div></div>Limit of Disturbance (LOD)</div> <div><div></div>Culvert</div> <div><div></div>Wetland Boundary</div> <div><div></div>Delineated Wetland</div>	<div><div></div></div> <div><div>02550</div><div>Feet</div></div>	<div><div></div></div> <div><div></div></div>	<div>MAP LOCATION</div> <div><div></div><div>New York</div></div>	<div><div>NEXTERA<sup>®</sup></div><div>ENERGY</div><div>RESOURCES</div></div> <div><div>DELINEATED WETLANDS AND STREAMS</div><div>GARNET ENERGY CENTER, LLC</div><div>TOWN OF CONQUEST, NY</div><div>PAGE 223 OF 235</div></div> <div><div>FIGURE 22-3</div><div>JUNE 2021</div></div> <div><div>Map Produced by</div><div><div>TRC</div></div></div>
---------------------------------------------------------------------------------------------------------------------------------------------------------------------------------------------------	-------------------------------------------------------------------	-----------------------------------------------	-------------------------------------------------------------------	--------------------------------------------------------------------------------------------------------------------------------------------------------------------------------------------------------------------------------------------------------------------------------------------------------------------------------------------------------

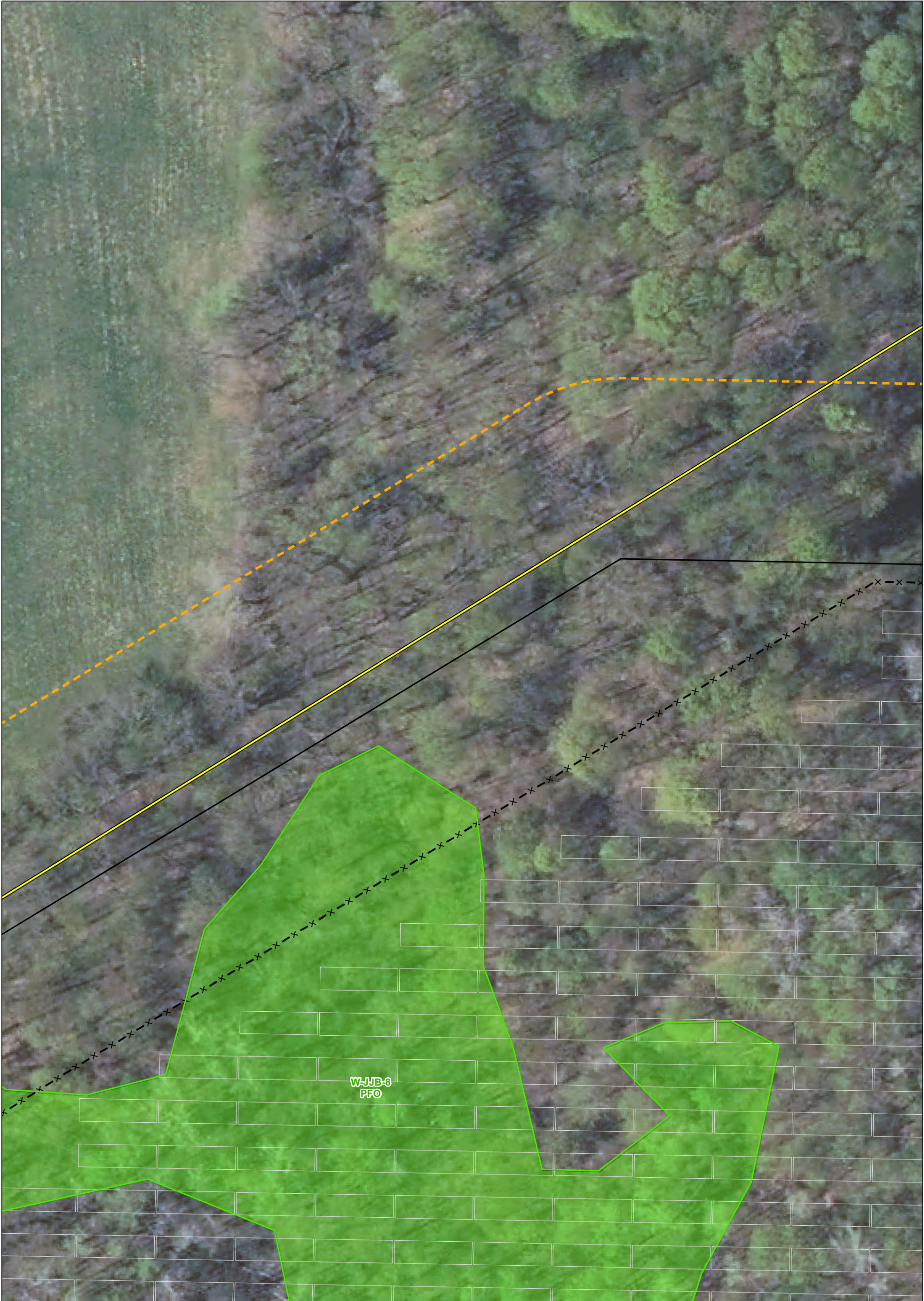
Data: TRC 2019-2021;  
Base Map: NYS Office of Information Technology Services, GIS Program Office, 2019





<ul style="list-style-type: none"><li> Project Area</li><li> Limit of Disturbance (LOD)</li><li> 100-Ft Buffer Around LOD</li><li> Wetland Boundary</li><li> Delineated Wetland</li><li> Predicted Wetland</li><li> Security Fence</li></ul>	<ul style="list-style-type: none"><li> PV Panel Array</li></ul>	 	<p><b>MAP LOCATION</b></p> 	<p> <b>DELINEATED WETLANDS AND STREAMS</b> <b>GARNET ENERGY CENTER, LLC</b> <b>TOWN OF CONQUEST, NY</b> PAGE 224 OF 235</p>
<p>Data: TRC 2019-2021; Base Map: NYS Office of Information Technology Services, GIS Program Office, 2019</p>		<p>0 25 50 Feet</p>		<p>FIGURE 22-3 JUNE 2021</p> <p>Map Produced by </p>

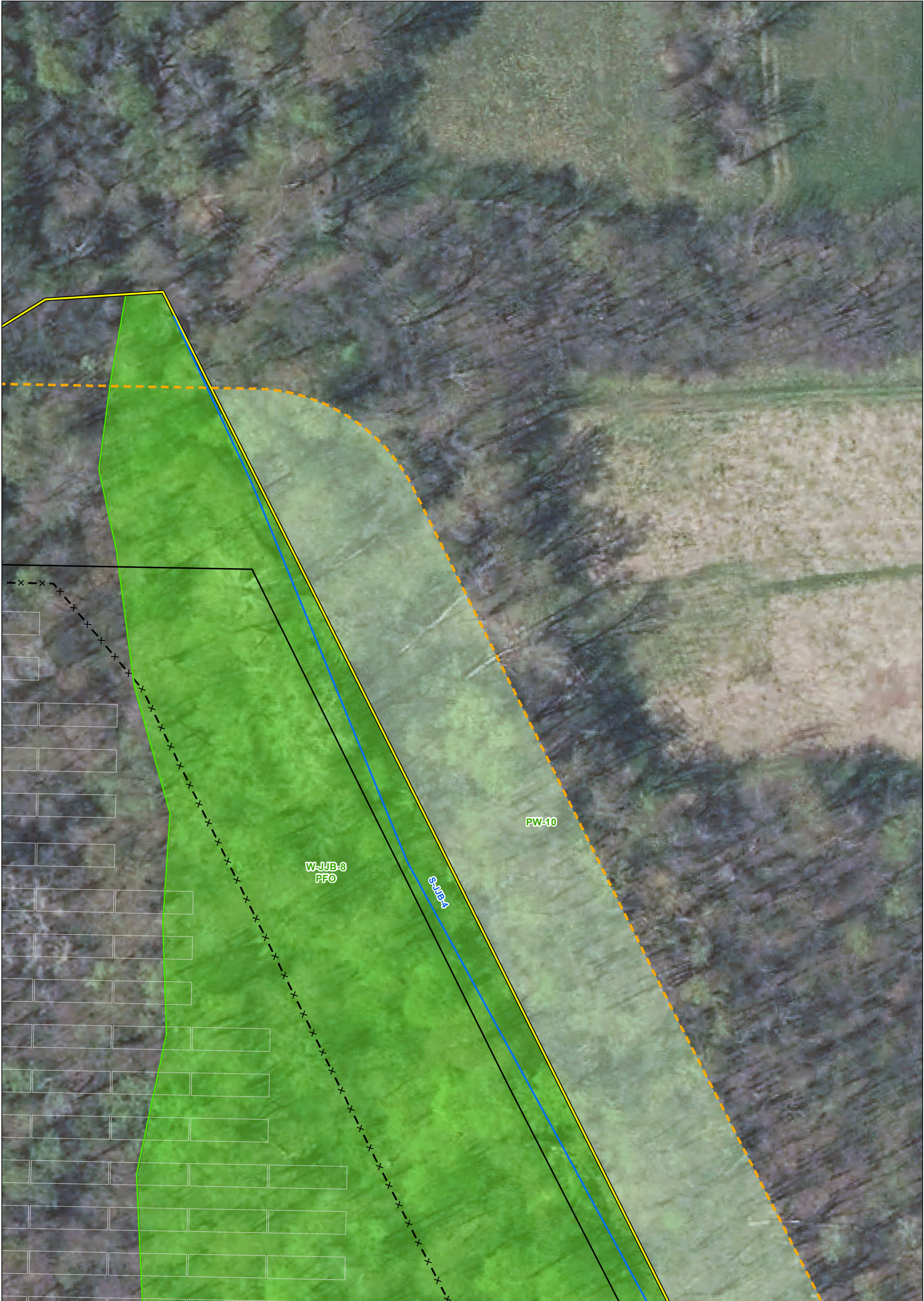




<p> Project Area</p> <p> Limit of Disturbance (LOD)</p> <p> 100-Ft Buffer Around LOD</p> <p> Wetland Boundary</p> <p> Delineated Wetland</p> <p> Security Fence</p> <p> PV Panel Array</p>	<p>0 25 50 Feet</p> <p></p>	<p></p>	<p><b>MAP LOCATION</b></p> <p></p>	<p></p> <p><b>DELINEATED WETLANDS AND STREAMS</b></p> <p><b>GARNET ENERGY CENTER, LLC</b></p> <p><b>TOWN OF CONQUEST, NY</b></p> <p>PAGE 225 OF 235</p> <table border="1"><tr><td>FIGURE 22-3</td><td>JUNE 2021</td></tr><tr><td colspan="2">Map Produced by </td></tr></table>	FIGURE 22-3	JUNE 2021	Map Produced by	
FIGURE 22-3	JUNE 2021							
Map Produced by								

Data: TRC 2019-2021;  
Base Map: NYS Office of Information Technology Services, GIS Program Office, 2019





Project Area	Security Fence
Limit of Disturbance (LOD)	PV Panel Array
100-Ft Buffer Around LOD	
Delineated Stream	
Wetland Boundary	
Delineated Wetland	
Predicted Wetland	

Data: TRC 2019-2021;  
Base Map: NYS Office of Information Technology Services, GIS Program Office, 2019

0 25 50 Feet

**MAP LOCATION**

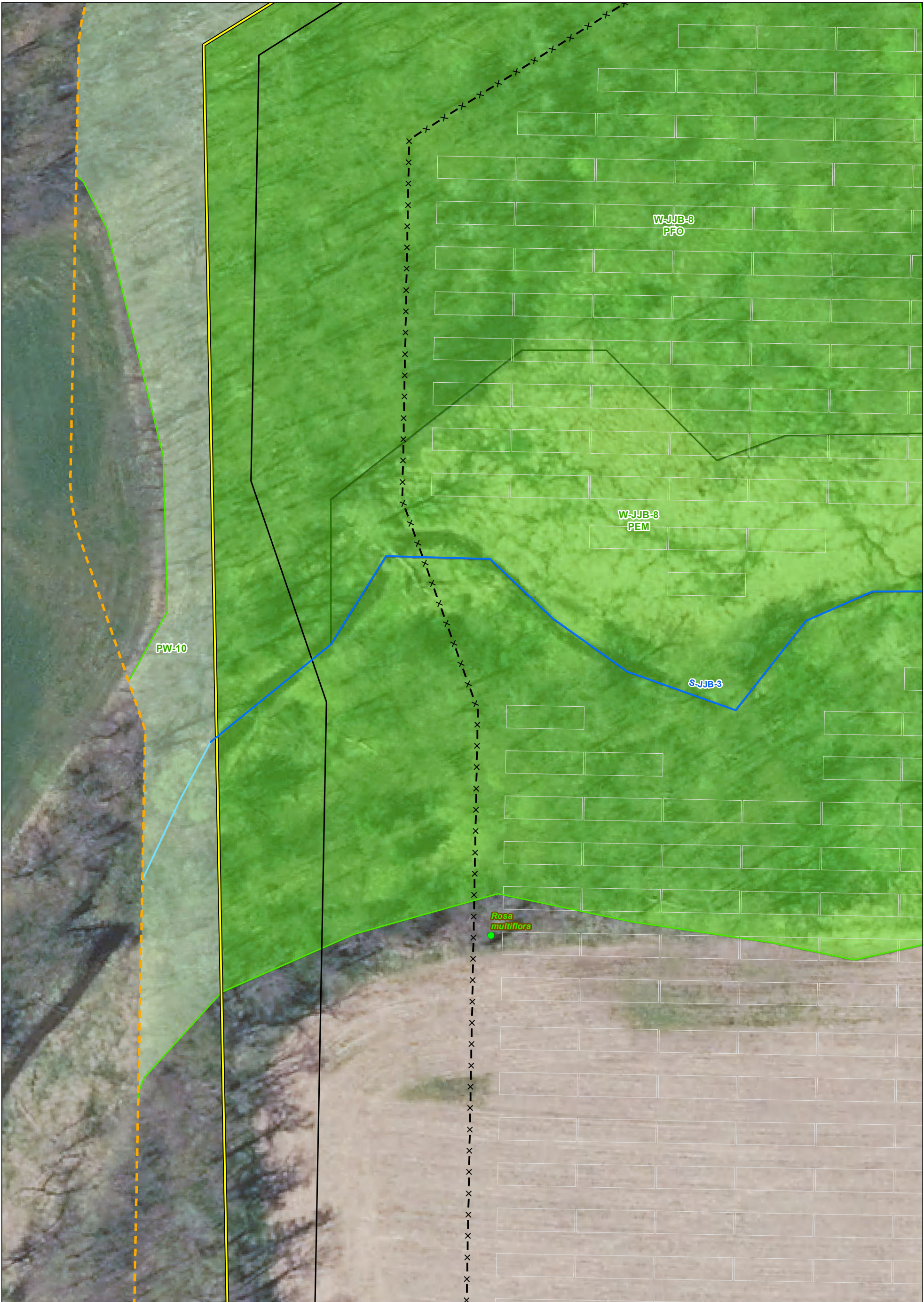
**NEXTERA<sup>®</sup>**  
**ENERGY**  
RESOURCES

**DELINEATED WETLANDS  
AND STREAMS**  
**GARNET ENERGY CENTER, LLC**  
**TOWN OF CONQUEST, NY**  
PAGE 226 OF 235

FIGURE 22-3	JUNE 2021
-------------	-----------

Map Produced by **TRC**





Project Area	Delineated Wetland
Limit of Disturbance (LOD)	Predicted Wetland
100-Ft Buffer Around LOD	Security Fence
Invasive Species	PV Panel Array
Delineated Stream	
Predicted Stream	
Wetland Boundary	

Data: TRC 2019-2021;  
Base Map: NYS Office of Information Technology Services, GIS Program Office, 2019

0 25 50 Feet

MAP LOCATION

**NEXTERA**  
ENERGY  
RESOURCES

**DELINEATED WETLANDS  
AND STREAMS**

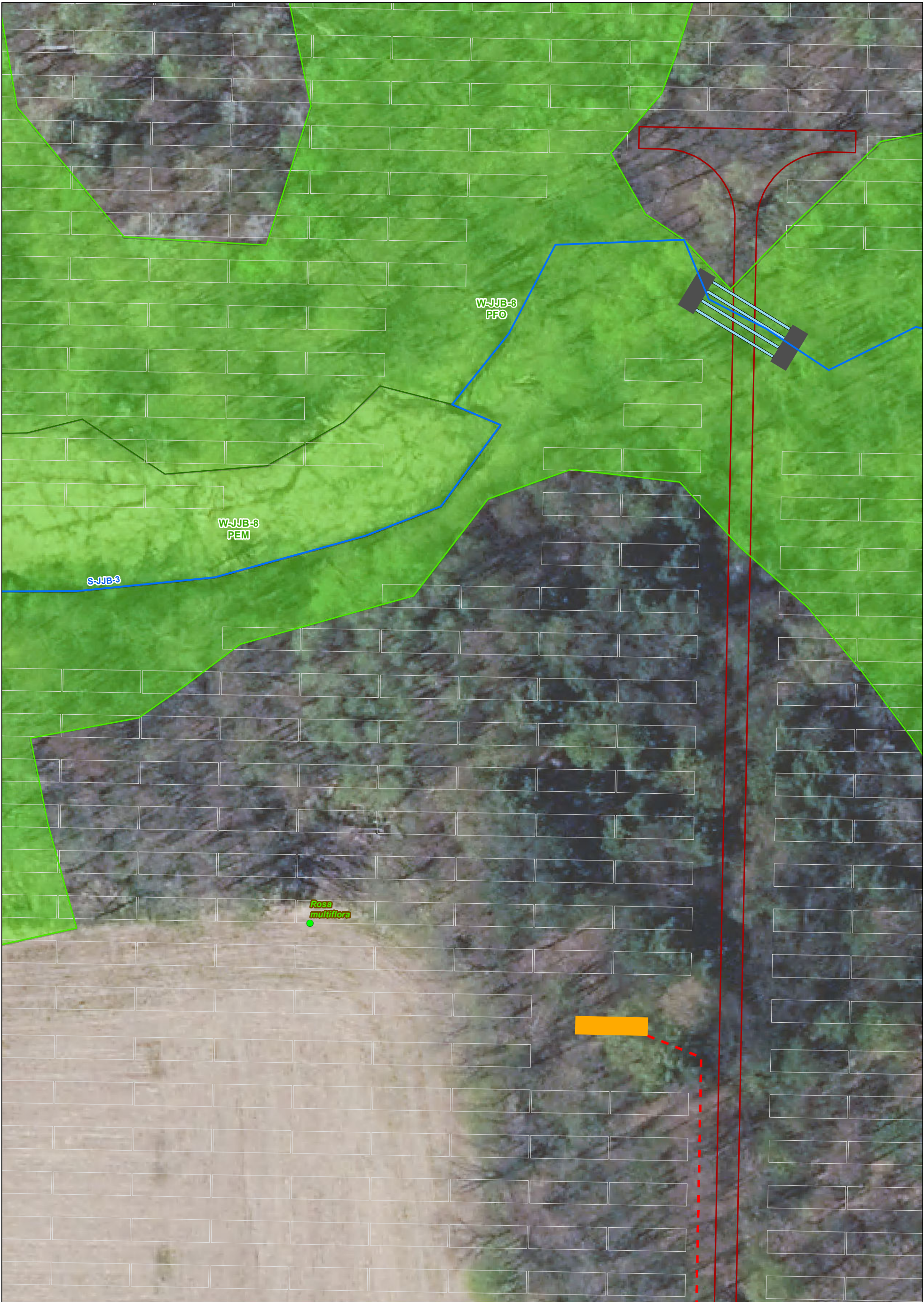
**GARNET ENERGY CENTER, LLC**  
TOWN OF CONQUEST, NY

PAGE 227 OF 235

FIGURE 22-3 JUNE 2021

Map Produced by **TRC**





Project Area	Buried Collector Line
Limit of Disturbance (LOD)	Storm Culvert
100-Ft Buffer Around LOD	Riprap
Invasive Species	Inverter
Delineated Stream	Access Road
Wetland Boundary	PV Panel Array
Delineated Wetland	

Data: TRC 2019-2021;  
Base Map: NYS Office of Information Technology Services, GIS Program Office, 2019

0 25 50 Feet

**MAP LOCATION**

**NEXTERA<sup>®</sup>**  
ENERGY  
RESOURCES

**DELINEATED WETLANDS  
AND STREAMS**

**GARNET ENERGY CENTER, LLC**  
TOWN OF CONQUEST, NY

PAGE 228 OF 235

FIGURE 22-3 | JUNE 2021

Map Produced by **TRC**





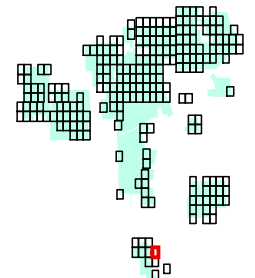







<div><div></div>Project Area</div> <div><div></div>Limit of Disturbance (LOD)</div> <div><div></div>100-Ft Buffer Around LOD</div> <div><div></div>Delineated Stream</div> <div><div></div>Wetland Boundary</div> <div><div></div>Delineated Wetland</div> <div><div></div>Predicted Wetland</div>	<div><div>x</div>Security Fence</div> <div><div></div>PV Panel Array</div>	<div><div></div><div>N</div></div> <div><div>02550</div><div></div>Feet</div>	<div><div></div></div>	<div><div>MAP LOCATION</div><div><div></div><div>New York</div></div></div>	<div><div><div>NEXTERA<sup>®</sup></div><div>ENERGY</div><div>RESOURCES</div></div><div><div>DELINEATED WETLANDS AND STREAMS</div><div>GARNET ENERGY CENTER, LLC</div><div>TOWN OF CONQUEST, NY</div><div>PAGE 229 OF 235</div></div><div><div>FIGURE 22-3</div><div>JUNE 2021</div></div><div><div>Map Produced by</div><div><div>TRC</div></div></div></div>
----------------------------------------------------------------------------------------------------------------------------------------------------------------------------------------------------------------------------------------------------------------------------------------------------	----------------------------------------------------------------------------	-------------------------------------------------------------------------------	------------------------	-----------------------------------------------------------------------------	----------------------------------------------------------------------------------------------------------------------------------------------------------------------------------------------------------------------------------------------------------------------------------------------------------------------------------------------------------------

Data: TRC 2019-2021;  
Base Map: NYS Office of Information Technology Services, GIS Program Office, 2019





<ul style="list-style-type: none"><li> Project Area</li><li> Limit of Disturbance (LOD)</li><li> 100-Ft Buffer Around LOD</li><li> Delineated Stream</li><li> Wetland Boundary</li><li> Delineated Wetland</li><li> Predicted Wetland</li></ul>	 		<p><b>MAP LOCATION</b></p> 	<p> <b>DELINEATED WETLANDS AND STREAMS</b> <b>GARNET ENERGY CENTER, LLC</b> <b>TOWN OF CONQUEST, NY</b> PAGE 230 OF 235</p> <table border="1"><tr><td>FIGURE 22-3</td><td>JUNE 2021</td></tr><tr><td colspan="2">Map Produced by </td></tr></table>	FIGURE 22-3	JUNE 2021	Map Produced by 	
FIGURE 22-3	JUNE 2021							
Map Produced by 								

Data: TRC 2019-2021;  
Base Map: NYS Office of Information Technology Services, GIS Program Office, 2019