

Project Area	Cropland/Row Crops
Proposed Facility Limits	Paved Road/Path
Limit of Disturbance (LOD)	Rural Structure Exterior
100-Ft Buffer Around Project Area and LOD	Shallow Emergent Marsh

Plant Communities (Edinger Classification)

Cropland/Field Crops

Data: TRC, 2020-2021
Base Map: NYS Office of Information Technology Services, GIS Program Office, 2019

0

50

100

Feet


MAP LOCATION

**PLANT COMMUNITIES WITHIN
100 FEET OF DISTURBANCE**
GARNET ENERGY CENTER, LLC
TOWN OF CONQUEST, NY
SHEET 53 OF 137

FIGURE 22-2

JUNE 2021

Map Produced by




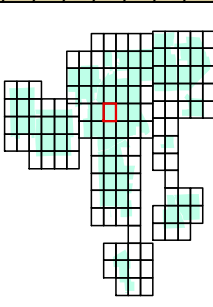






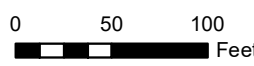







<div><div><div><div><div></div><div>Project Area</div></div><div><div></div><div>Proposed Facility Limits</div></div><div><div></div><div>Limit of Disturbance (LOD)</div></div><div><div></div><div>100-Ft Buffer Around Project Area and LOD</div></div></div><div><div>Plant Communities (Edinger Classification)</div><div><div></div><div>Beech-maple Mesic Forest</div></div></div></div></div>	<div><div><div><div></div><div>Cropland/Field Crops</div></div><div><div></div><div>Cropland/Row Crops</div></div><div><div></div><div>Paved Road/Path</div></div><div><div></div><div>Successional Southern Hardwoods</div></div></div></div>	<div><div><div></div><div>N</div></div><div><div>0</div><div>50</div><div>100</div><div>Feet</div></div></div>	<div><div><div></div><div></div></div></div>	<div><div>MAP LOCATION</div><div><div><div></div><div>New York</div></div></div></div>	<div><div><div><div><div>NEXTERA[®]</div><div>ENERGY</div><div>RESOURCES</div></div></div><div><div>PLANT COMMUNITIES WITHIN 100 FEET OF DISTURBANCE</div><div>GARNET ENERGY CENTER, LLC</div><div>TOWN OF CONQUEST, NY</div><div>SHEET 54 OF 137</div></div><div><div>FIGURE 22-2</div><div>JUNE 2021</div></div><div><div>Map Produced by</div><div><div>TRC</div></div></div></div></div>
---	--	--	--	--	---



<div><div><div><div></div></div><div>Project Area</div></div><div><div><div></div></div><div>Proposed Facility Limits</div></div><div><div><div></div></div><div>Limit of Disturbance (LOD)</div></div><div><div><div></div></div><div>100-Ft Buffer Around Project Area and LOD</div></div></div> <div><div><div><div></div></div><div>Plant Communities (Edinger Classification)</div></div><div><div><div></div></div><div>Beech-maple Mesic Forest</div></div></div>	<div><div><div><div></div></div><div>Cropland/Field Crops</div></div><div><div><div></div></div><div>Cropland/Row Crops</div></div><div><div><div></div></div><div>Paved Road/Path</div></div><div><div><div></div></div><div>Red-maple Hardwood Swamp</div></div><div><div><div></div></div><div>Rural Structure Exterior</div></div><div><div><div></div></div><div>Successional Southern Hardwoods</div></div></div>	<div><div><div><div></div></div><div>0</div></div><div><div><div></div></div><div>50</div></div><div><div><div></div></div><div>100</div></div><div><div></div><div>Feet</div></div></div> <div><div><div><div></div></div><div></div></div></div>	<div><div><div><div></div></div><div>MAP LOCATION</div></div><div><div><div><div></div></div><div>New York</div></div></div></div>	<div><div><div><div></div></div><div>NEXTERA ENERGY RESOURCES</div></div><div><div><div><div></div></div><div>PLANT COMMUNITIES WITHIN 100 FEET OF DISTURBANCE</div></div><div><div><div></div></div><div>GARNET ENERGY CENTER, LLC</div></div><div><div><div></div></div><div>TOWN OF CONQUEST, NY</div></div><div><div><div></div></div><div>SHEET 56 OF 137</div></div></div><div><div><div><div></div></div><div>FIGURE 22-2</div></div><div><div><div></div></div><div>JUNE 2021</div></div></div><div><div><div><div></div></div><div>Map Produced by</div></div><div><div><div></div></div><div>TRC</div></div></div></div>
--	---	--	--	--










 Project Area	 Hemlock-northern Hardwood Forest			MAP LOCATION 	
 Proposed Facility Limits	 Paved Road/Path				
 Limit of Disturbance (LOD)	 Red-maple Hardwood Swamp		PLANT COMMUNITIES WITHIN 100 FEET OF DISTURBANCE		
 100-Ft Buffer Around Project Area and LOD	 Shallow Emergent Marsh		GARNET ENERGY CENTER, LLC		
Plant Communities (Edinger Classification)	 Successional Southern Hardwoods	TOWN OF CONQUEST, NY			
 Cropland/Row Crops		SHEET 58 OF 137			
<small>Data: TRC, 2020-2021 Base Map: NYS Office of Information Technology Services, GIS Program Office, 2019</small>		<small>FIGURE 22-2</small> <small>JUNE 2021</small>			
		Map Produced by 			



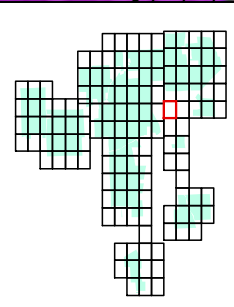

<p>Project Area</p> <p>Proposed Facility Limits</p> <p>Limit of Disturbance (LOD)</p> <p>100-Ft Buffer Around Project Area and LOD</p> <p>Plant Communities (Edinger Classification)</p> <p>Cropland/Row Crops</p>	<p>Paved Road/Path</p> <p>Red-maple Hardwood Swamp</p> <p>Successional Southern Hardwoods</p>	<p>MAP LOCATION</p>	<p>NEXTERA ENERGY RESOURCES</p> <p>PLANT COMMUNITIES WITHIN 100 FEET OF DISTURBANCE</p> <p>GARNET ENERGY CENTER, LLC</p> <p>TOWN OF CONQUEST, NY</p> <p>SHEET 60 OF 137</p>
<p>Data: TRC, 2020-2021</p> <p>Base Map: NYS Office of Information Technology Services, GIS Program Office, 2019</p>		<p>0 50 100 Feet</p>	<p>FIGURE 22-2</p> <p>JUNE 2021</p> <p>Map Produced by TRC</p>




 Limit of Disturbance (LOD)	 Shallow Emergent Marsh
 100-Ft Buffer Around Project Area and LOD	 Successional Southern Hardwoods
Plant Communities (Edinger Classification)	
 Cropland/Row Crops	
 Paved Road/Path	
 Red-maple Hardwood Swamp	


Data: TRC, 2020-2021
Base Map: NYS Office of Information Technology Services, GIS Program Office, 2019

0 50 100 Feet




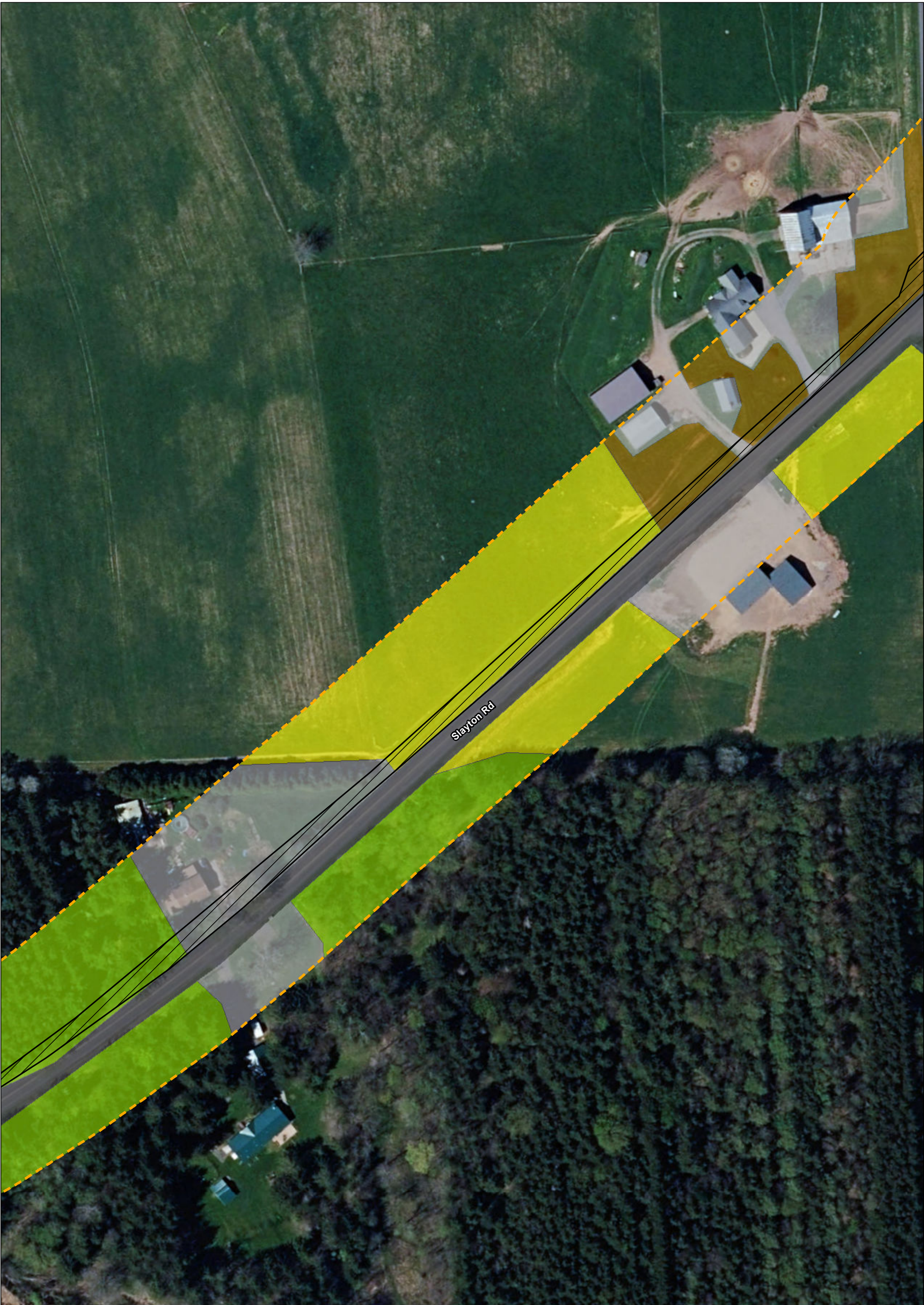
MAP LOCATION







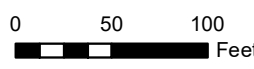
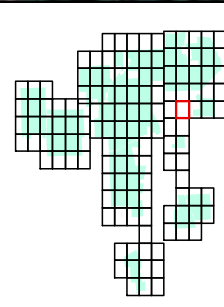










PLANT COMMUNITIES WITHIN 100 FEET OF DISTURBANCE
GARNET ENERGY CENTER, LLC
TOWN OF CONQUEST, NY
SHEET 62 OF 137

FIGURE 22-2	JUNE 2021
Map Produced by 	



 Limit of Disturbance (LOD)  100-Ft Buffer Around Project Area and LOD	 Red-maple Hardwood Swamp  Rural Structure Exterior  Successional Southern Hardwoods	 		MAP LOCATION 	
Plant Communities (Edinger Classification)  Cropland/Field Crops  Mowed Lawn  Paved Road/Path	PLANT COMMUNITIES WITHIN 100 FEET OF DISTURBANCE GARNET ENERGY CENTER, LLC TOWN OF CONQUEST, NY SHEET 63 OF 137				
Data: TRC, 2020-2021 Base Map: NYS Office of Information Technology Services, GIS Program Office, 2019				FIGURE 22-2 JUNE 2021 Map Produced by 	

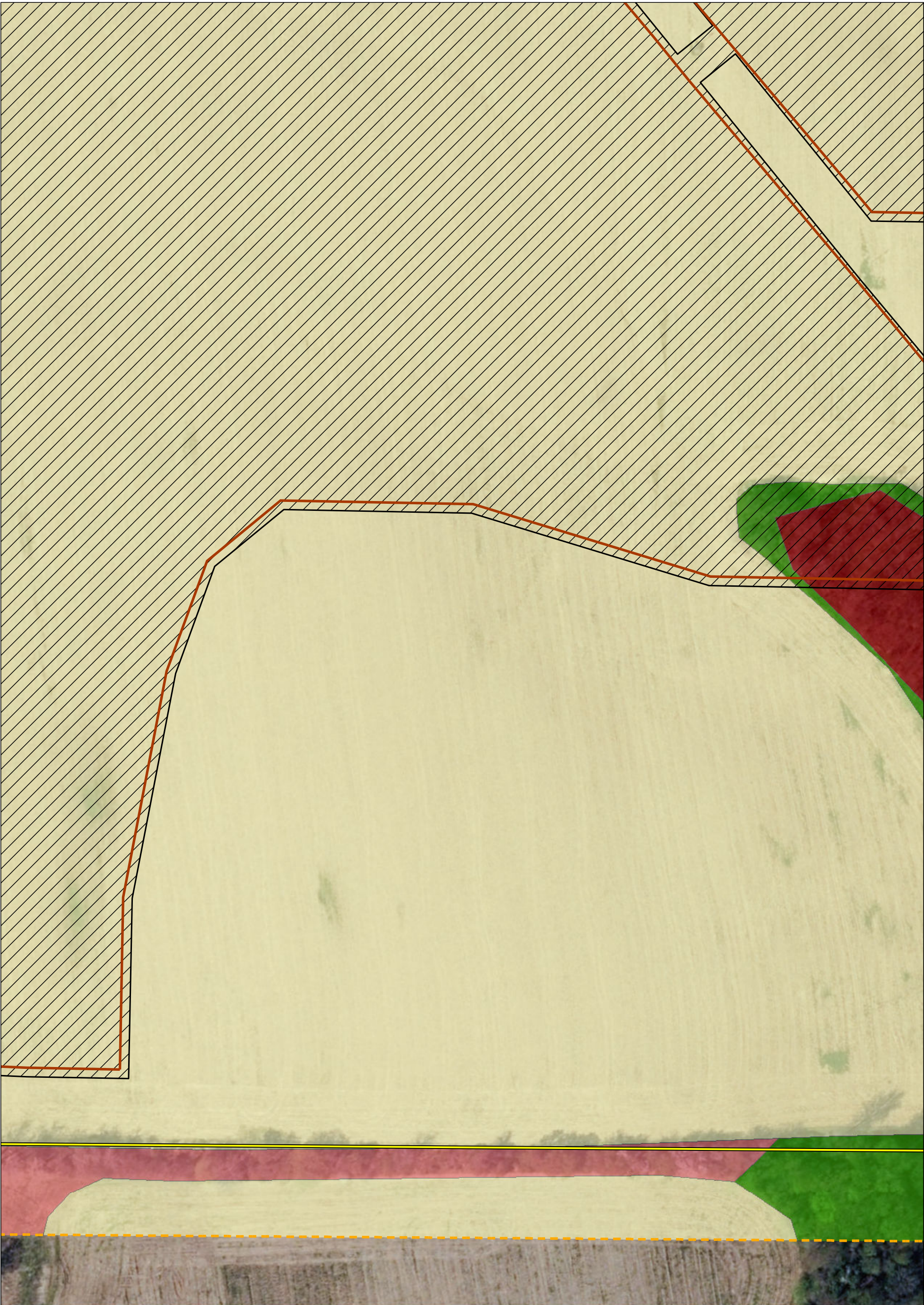


<div><div><div><div></div></div><div>Project Area</div></div><div><div><div></div></div><div>Proposed Facility Limits</div></div><div><div><div></div></div><div>Limit of Disturbance (LOD)</div></div><div><div><div></div></div><div>100-Ft Buffer Around Project Area and LOD</div></div><div><div><div></div></div><div>Plant Communities (Edinger Classification)</div></div><div><div><div></div></div><div>Cropland/Field Crops</div></div></div> <div><div><div></div></div><div>Cropland/Row Crops</div></div> <div><div><div></div></div><div>Mowed Lawn</div></div> <div><div><div></div></div><div>Paved Road/Path</div></div> <div><div><div></div></div><div>Red-maple Hardwood Swamp</div></div> <div><div><div></div></div><div>Rural Structure Exterior</div></div> <div><div><div></div></div><div>Successional Old Field</div></div>

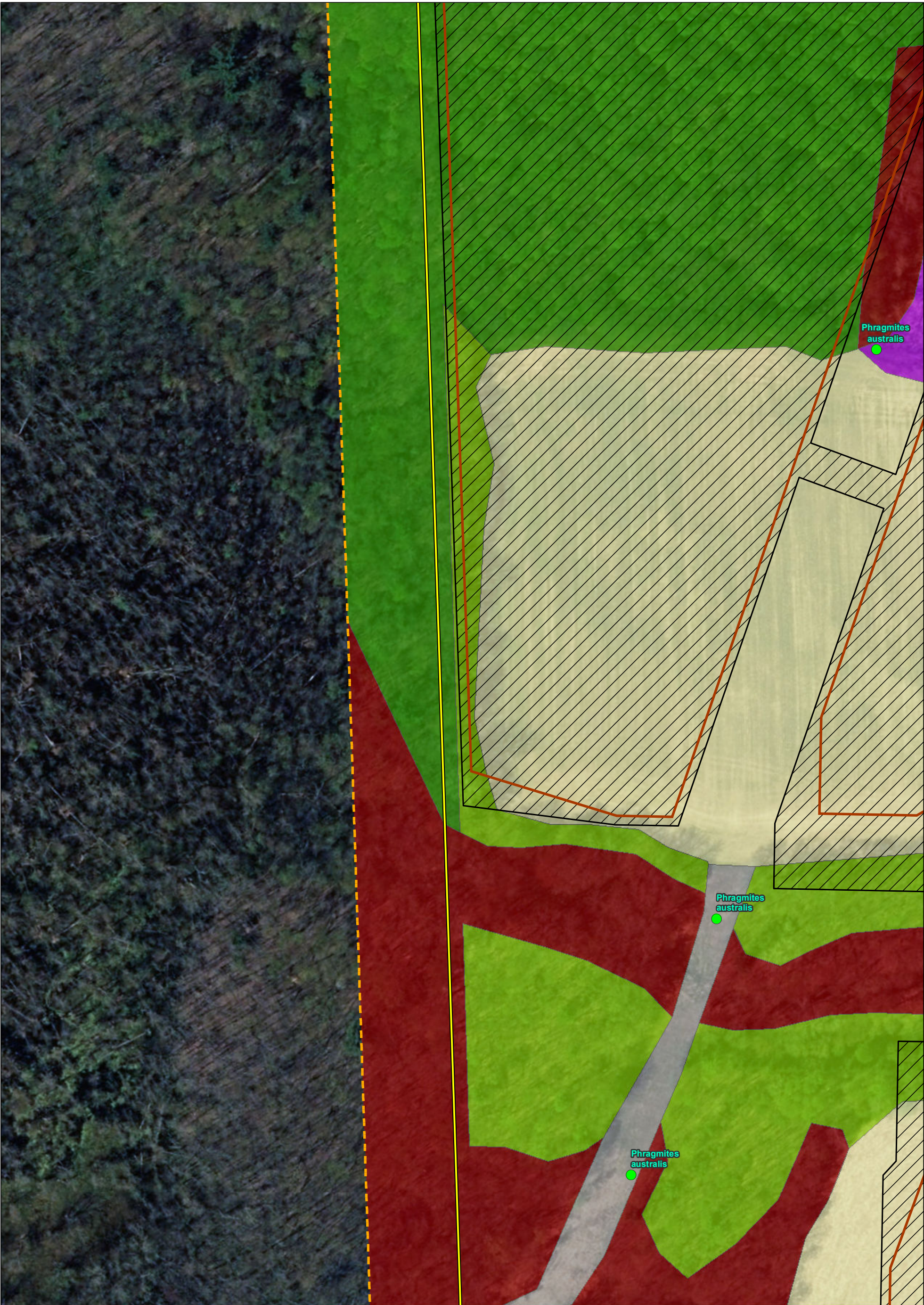
Successional Shrubland

Successional Southern Hardwoods

Data: TRC, 2020-2021
Base Map: NYS Office of Information Technology Services, GIS Program Office, 2019



<div><div><div><div></div></div><div>Project Area</div></div><div><div><div></div></div><div>Proposed Facility Limits</div></div><div><div><div></div></div><div>Limit of Disturbance (LOD)</div></div><div><div><div></div></div><div>100-Ft Buffer Around Project Area and LOD</div></div></div> <div><div>Plant Communities (Edinger Classification)</div><div><div><div></div></div><div>Beech-maple Mesic Forest</div></div></div>	<div><div><div></div></div><div>Cropland/Row Crops</div></div> <div><div><div></div></div><div>Paved Road/Path</div></div> <div><div><div></div></div><div>Red-maple Hardwood Swamp</div></div> <div><div><div></div></div><div>Successional Shrubland</div></div>
---	--



<ul style="list-style-type: none">Project AreaProposed Facility LimitsLimit of Disturbance (LOD)100-Ft Buffer Around Project Area and LODInvasive Species Occurrence	Plant Communities (Edinger Classification) <ul style="list-style-type: none">Beech-maple Mesic ForestCropland/Row CropsPaved Road/PathRed-maple Hardwood SwampRural Structure Exterior	<ul style="list-style-type: none">Shallow Emergent MarshSuccessional Southern Hardwoods			MAP LOCATION 	 PLANT COMMUNITIES WITHIN 100 FEET OF DISTURBANCE GARNET ENERGY CENTER, LLC TOWN OF CONQUEST, NY SHEET 67 OF 137
<p>Data: TRC, 2020-2021 Base Map: NYS Office of Information Technology Services, GIS Program Office, 2019</p>				<p>FIGURE 22-2 JUNE 2021 Map Produced by </p>		



Project Area

Proposed Facility Limits

Limit of Disturbance (LOD)

100-Ft Buffer Around Project Area and LOD

Invasive Species Occurrence

Plant Communities (Edinger Classification)

Beech-maple Mesic Forest

Cropland/Row Crops

Paved Road/Path

Red-maple Hardwood Swamp

Rural Structure Exterior

Shallow Emergent Marsh

Successional Southern Hardwoods

0

50

100

Feet

N

Data: TRC, 2020-2021

Base Map: NYS Office of Information Technology Services, GIS Program Office, 2019

MAP LOCATION

NEXTERA

ENERGY

RESOURCES

PLANT COMMUNITIES WITHIN
100 FEET OF DISTURBANCE

GARNET ENERGY CENTER, LLC

TOWN OF CONQUEST, NY

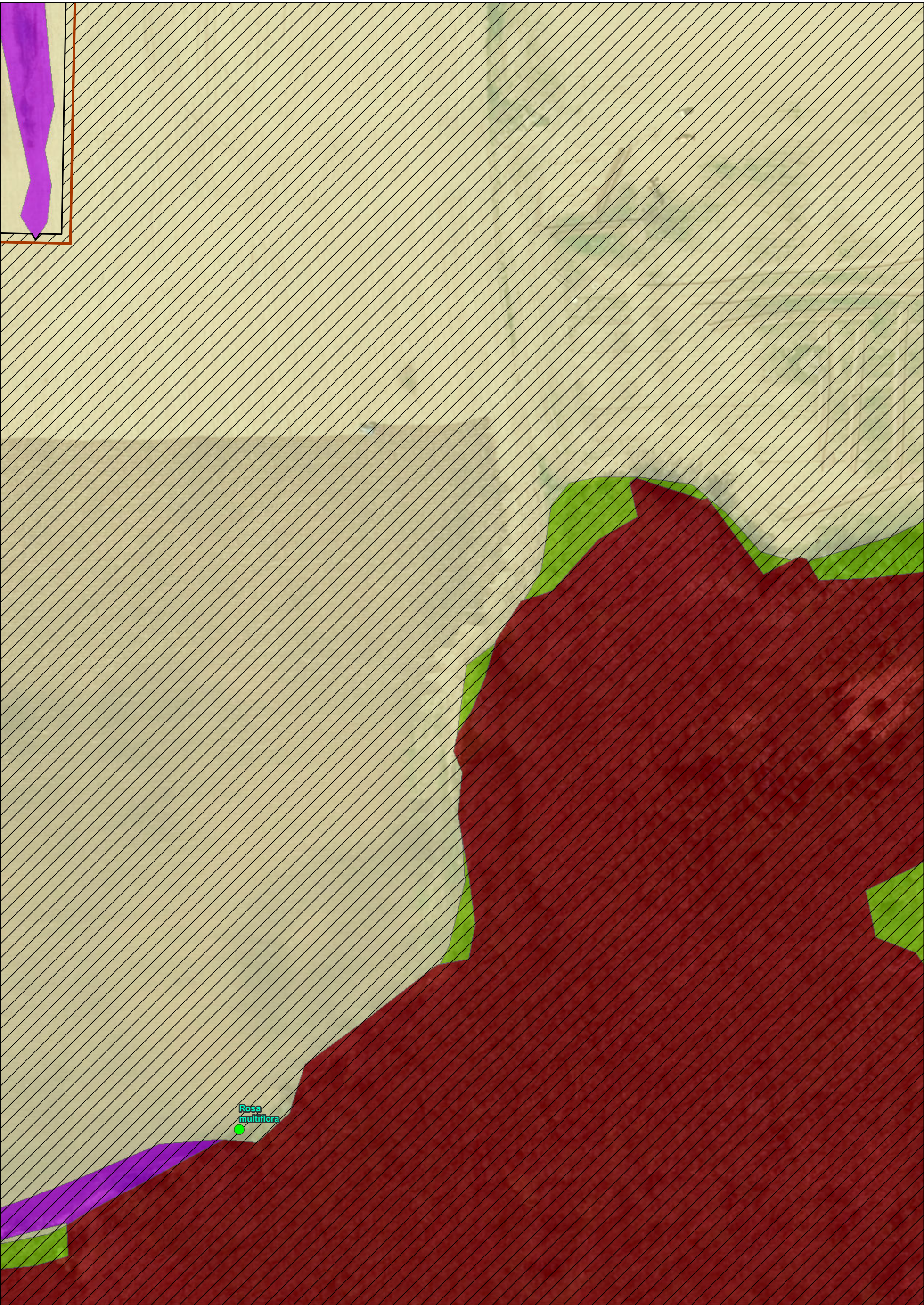
SHEET 69 OF 137


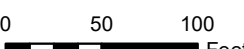
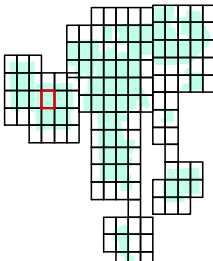



FIGURE 22-2

JUNE 2021

Map Produced by

TRC



Legend <ul style="list-style-type: none">Project AreaProposed Facility LimitsLimit of Disturbance (LOD)100-Ft Buffer Around Project Area and LODInvasive Species Occurrence	Plant Communities (Edinger Classification) <ul style="list-style-type: none">Cropland/Row CropsPaved Road/PathRed-maple Hardwood SwampShallow Emergent MarshSuccessional Southern Hardwoods	 		MAP LOCATION 	 PLANT COMMUNITIES WITHIN 100 FEET OF DISTURBANCE GARNET ENERGY CENTER, LLC TOWN OF CONQUEST, NY SHEET 70 OF 137
<small>Data: TRC, 2020-2021 Base Map: NYS Office of Information Technology Services, GIS Program Office, 2019</small>					<small>FIGURE 22-2</small> <small>JUNE 2021</small> Map Produced by 



<ul style="list-style-type: none">Project AreaProposed Facility LimitsLimit of Disturbance (LOD)100-Ft Buffer Around Project Area and LODInvasive Species Occurrence <p>Plant Communities (Edinger Classification)</p> <ul style="list-style-type: none">Beech-maple Mesic Forest <p><small>Data: TRC, 2020-2021 Base Map: NYS Office of Information Technology Services, GIS Program Office, 2019</small></p>	<ul style="list-style-type: none">Cropland/Row CropsPaved Road/PathRed-maple Hardwood SwampShallow Emergent MarshSuccessional Southern Hardwoods <div><div></div><div></div><div></div></div> <p>0 50 100 Feet</p>	<p>MAP LOCATION</p>	<p>NEXTERA ENERGY RESOURCES</p> <p>PLANT COMMUNITIES WITHIN 100 FEET OF DISTURBANCE</p> <p>GARNET ENERGY CENTER, LLC</p> <p>TOWN OF CONQUEST, NY</p> <p>SHEET 71 OF 137</p> <table border="1"><tr><td>FIGURE 22-2</td><td>JUNE 2021</td></tr><tr><td colspan="2">Map Produced by TRC</td></tr></table>	FIGURE 22-2	JUNE 2021	Map Produced by TRC	
FIGURE 22-2	JUNE 2021						
Map Produced by TRC							



Project Area	Cropland/Row Crops
Proposed Facility Limits	Paved Road/Path
Limit of Disturbance (LOD)	Red-maple Hardwood Swamp
100-Ft Buffer Around Project Area and LOD	Rural Structure Exterior
Plant Communities (Edinger Classification)	
Beech-maple Mesic Forest	Successional Southern Hardwoods
Successional Shrubland	

Data: TRC, 2020-2021
Base Map: NYS Office of Information Technology Services, GIS Program Office, 2019

0 50 100 Feet

MAP LOCATION

New York

NEXTERA
ENERGY
RESOURCES

**PLANT COMMUNITIES WITHIN
100 FEET OF DISTURBANCE
GARNET ENERGY CENTER, LLC
TOWN OF CONQUEST, NY
SHEET 73 OF 137**

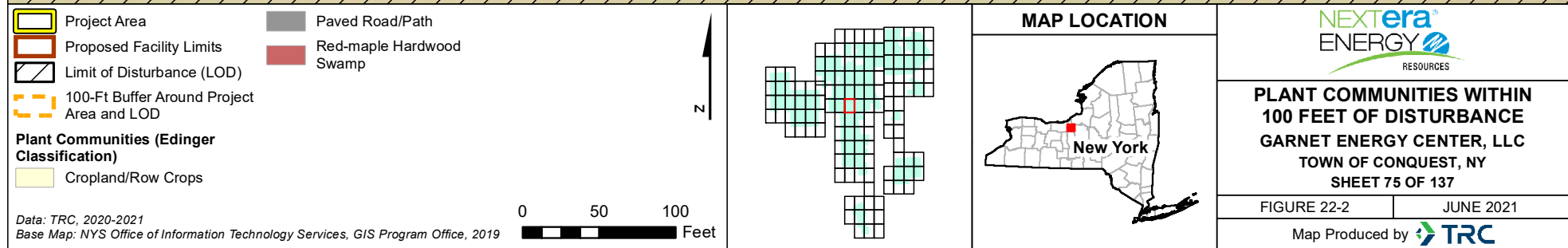
FIGURE 22-2 JUNE 2021

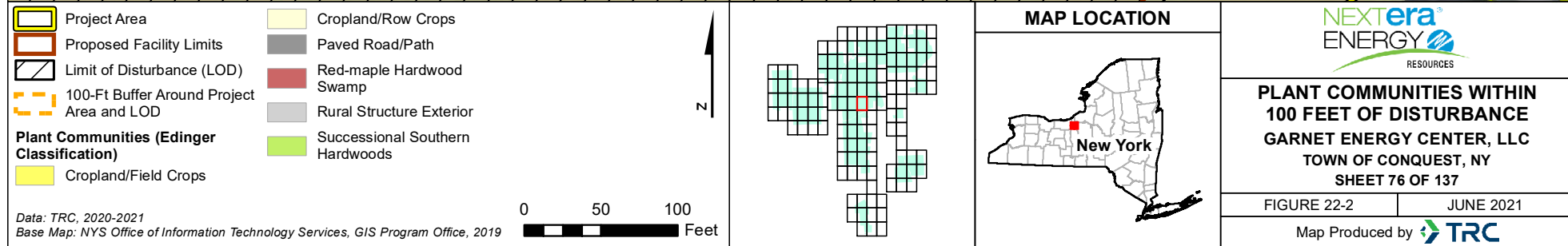

Map Produced by **TRC**



<ul style="list-style-type: none">Project AreaProposed Facility LimitsLimit of Disturbance (LOD)100-Ft Buffer Around Project Area and LOD	<ul style="list-style-type: none">Cropland/Row CropsPaved Road/PathRed-maple Hardwood SwampRural Structure ExteriorShallow Emergent MarshSuccessional Southern Hardwoods	<p>MAP LOCATION</p>	<p>PLANT COMMUNITIES WITHIN 100 FEET OF DISTURBANCE GARNET ENERGY CENTER, LLC TOWN OF CONQUEST, NY SHEET 74 OF 137</p>
<p>Plant Communities (Edinger Classification)</p> <ul style="list-style-type: none">Beech-maple Mesic Forest	<p>0 50 100 Feet</p>		

Data: TRC, 2020-2021
Base Map: NYS Office of Information Technology Services, GIS Program Office, 2019







Project Area	Cropland/Row Crops
Proposed Facility Limits	Paved Road/Path
Limit of Disturbance (LOD)	Red-maple Hardwood Swamp
100-Ft Buffer Around Project Area and LOD	Rural Structure Exterior
Plant Communities (Edinger Classification)	
Beech-maple Mesic Forest	Successional Old Field
Successional Southern Hardwoods	

Data: TRC, 2020-2021
Base Map: NYS Office of Information Technology Services, GIS Program Office, 2019

0 50 100 Feet

N

MAP LOCATION











New York

PLANT COMMUNITIES WITHIN 100 FEET OF DISTURBANCE
GARNET ENERGY CENTER, LLC
TOWN OF CONQUEST, NY
SHEET 78 OF 137

FIGURE 22-2 JUNE 2021

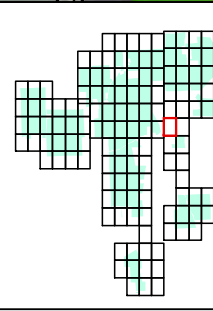
Map Produced by TRC




 Limit of Disturbance (LOD)	 Paved Road/Path
 100-Ft Buffer Around Project Area and LOD	 Red-maple Hardwood Swamp
Plant Communities (Edinger Classification)	 Rural Structure Exterior
 Beech-maple Mesic Forest	 Shallow Emergent Marsh
 Cropland/Row Crops	 Successional Southern Hardwoods
 Mowed Lawn	

Data: TRC, 2020-2021
Base Map: NYS Office of Information Technology Services, GIS Program Office, 2019

0 50 100 Feet




MAP LOCATION









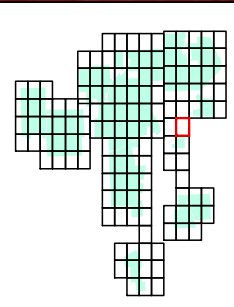



NEXTERA ENERGY RESOURCES


PLANT COMMUNITIES WITHIN 100 FEET OF DISTURBANCE
GARNET ENERGY CENTER, LLC
TOWN OF CONQUEST, NY
SHEET 79 OF 137

FIGURE 22-2 JUNE 2021

Map Produced by 


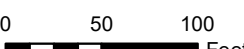
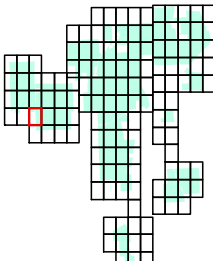





<p> 100-Ft Buffer Around Project Area and LOD</p> <p>Plant Communities (Edinger Classification)</p> <ul style="list-style-type: none"> Beech-maple Mesic Forest Paved Road/Path Red-maple Hardwood Swamp <p> Successional Southern Hardwoods</p> <p></p> <p>0 50 100 Feet</p> <p><small>Data: TRC, 2020-2021 Base Map: NYS Office of Information Technology Services, GIS Program Office, 2019</small></p>		<p>MAP LOCATION</p> 	<p></p> <p>PLANT COMMUNITIES WITHIN 100 FEET OF DISTURBANCE GARNET ENERGY CENTER, LLC TOWN OF CONQUEST, NY SHEET 80 OF 137</p> <table border="1"><tr><td>FIGURE 22-2</td><td>JUNE 2021</td></tr></table> <p>Map Produced by </p>	FIGURE 22-2	JUNE 2021
FIGURE 22-2	JUNE 2021				



<div><div><div><div></div><div>Project Area</div></div><div><div></div><div>Proposed Facility Limits</div></div><div><div></div><div>Limit of Disturbance (LOD)</div></div><div><div></div><div>100-Ft Buffer Around Project Area and LOD</div></div><div><div></div><div>Invasive Species Occurrence</div></div></div><div><div>Plant Communities (Edinger Classification)</div><div><div></div><div>Cropland/Row Crops</div></div></div><div><div>Data: TRC, 2020-2021</div><div>Base Map: NYS Office of Information Technology Services, GIS Program Office, 2019</div></div></div>	<div><div><div></div><div>Paved Road/Path</div></div><div><div></div><div>Red-maple Hardwood Swamp</div></div><div><div></div><div>Rural Structure Exterior</div></div><div><div></div><div>Shallow Emergent Marsh</div></div><div><div></div><div>Successional Southern Hardwoods</div></div></div> <div><div><div></div><div>0</div></div><div><div></div><div>50</div></div><div><div></div><div>100</div></div><div><div></div><div>Feet</div></div></div> <div><div><div></div><div>N</div></div></div>	<div><div><div></div><div></div></div></div>	<div><div>MAP LOCATION</div><div><div></div><div>New York</div></div></div>	<div><div><div><div>NEXtera[®]</div><div>ENERGY</div><div>RESOURCES</div></div><div><div>PLANT COMMUNITIES WITHIN 100 FEET OF DISTURBANCE</div><div>GARNET ENERGY CENTER, LLC</div><div>TOWN OF CONQUEST, NY</div><div>SHEET 82 OF 137</div></div><div><div>FIGURE 22-2</div><div>JUNE 2021</div></div><div><div>Map Produced by</div><div><div>TRC</div></div></div></div></div>
--	--	--	---	--

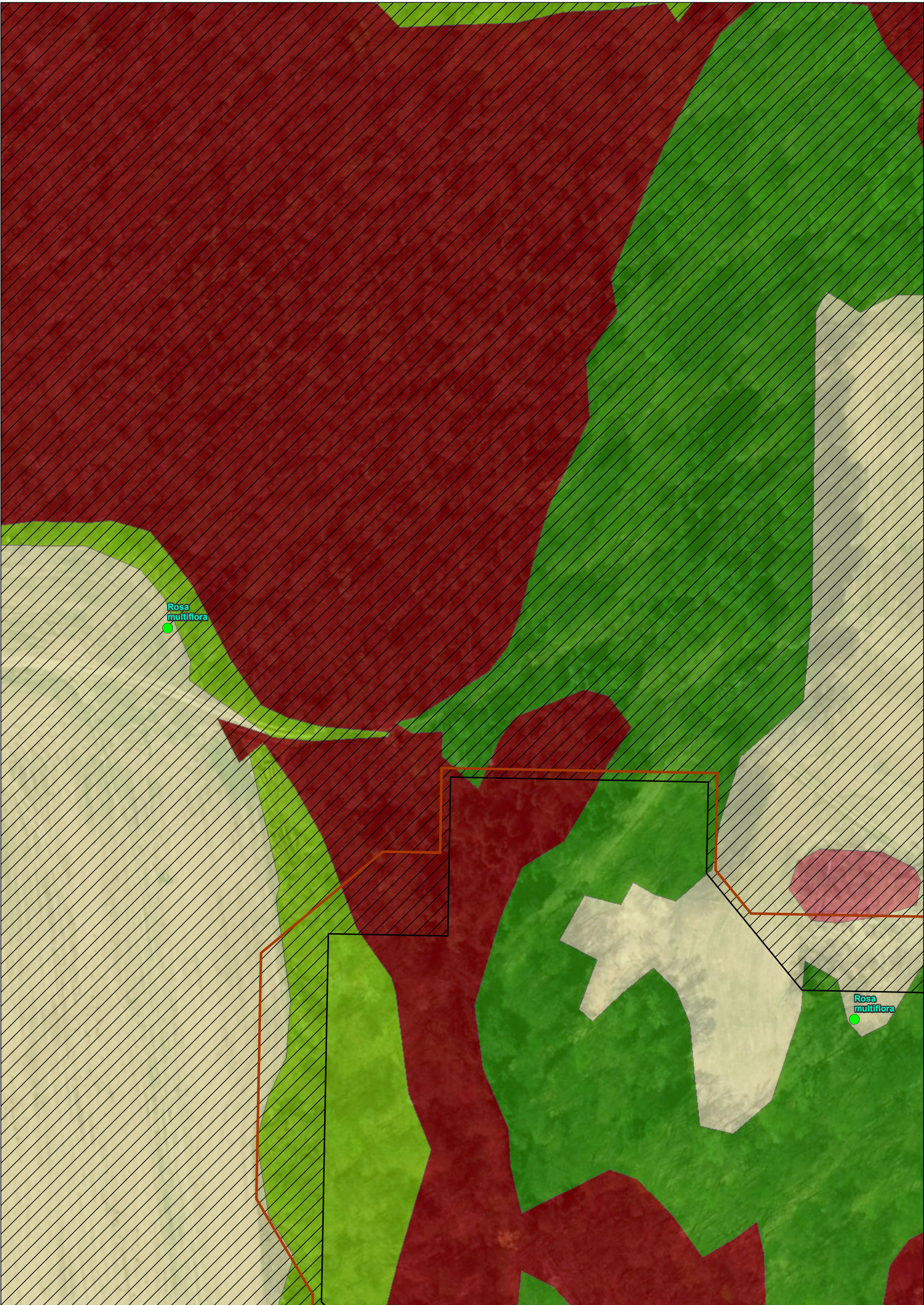


<ul style="list-style-type: none">Project AreaProposed Facility LimitsLimit of Disturbance (LOD)100-Ft Buffer Around Project Area and LODInvasive Species Occurrence	Plant Communities (Edinger Classification) <ul style="list-style-type: none">Cropland/Row CropsPasturelandPaved Road/PathRed-maple Hardwood SwampRural Structure Exterior	<ul style="list-style-type: none">Shallow Emergent MarshSuccessional Southern Hardwoods	 		MAP LOCATION 	<div> PLANT COMMUNITIES WITHIN 100 FEET OF DISTURBANCE GARNET ENERGY CENTER, LLC TOWN OF CONQUEST, NY SHEET 83 OF 137</div> <div>FIGURE 22-2 JUNE 2021</div> <div>Map Produced by </div>
--	--	--	---	--	---	--

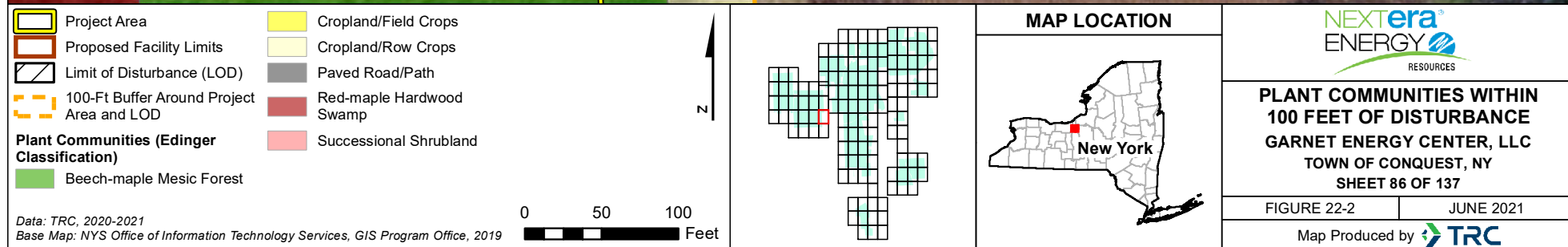
Data: TRC, 2020-2021
Base Map: NYS Office of Information Technology Services, GIS Program Office, 2019



<div><div><div><div></div></div><div>Project Area</div></div><div><div><div></div></div><div>Proposed Facility Limits</div></div><div><div><div></div></div><div>Limit of Disturbance (LOD)</div></div><div><div><div></div></div><div>100-Ft Buffer Around Project Area and LOD</div></div><div><div><div></div></div><div>Invasive Species Occurrence</div></div></div> <div><div><div><div></div></div><div>Plant Communities (Edinger Classification)</div></div><div><div><div></div></div><div>Cropland/Row Crops</div></div></div> <div><div><div><div></div></div><div>Pastureland</div></div><div><div><div></div></div><div>Paved Road/Path</div></div><div><div><div></div></div><div>Red-maple Hardwood Swamp</div></div><div><div><div></div></div><div>Shallow Emergent Marsh</div></div><div><div><div></div></div><div>Successional Southern Hardwoods</div></div></div>	<div><div><div></div></div><div>0</div></div> <div><div><div></div></div><div>50</div></div> <div><div><div></div></div><div>100</div></div> <div><div></div><div>Feet</div></div>	<div><div><div></div></div><div></div></div>	<div><div><div></div></div><div>MAP LOCATION</div></div> <div><div><div></div></div><div>New York</div></div>	<div><div><div></div></div><div>NEXTera[®] ENERGY RESOURCES</div></div> <div><div><div></div></div><div>PLANT COMMUNITIES WITHIN 100 FEET OF DISTURBANCE GARNET ENERGY CENTER, LLC TOWN OF CONQUEST, NY SHEET 84 OF 137</div></div> <div><div><div></div></div><div>FIGURE 22-2</div></div> <div><div><div></div></div><div>JUNE 2021</div></div> <div><div><div></div></div><div>Map Produced by</div></div> <div><div><div></div></div><div>TRC</div></div>
--	--	--	---	--



<ul style="list-style-type: none"> Project Area Proposed Facility Limits Limit of Disturbance (LOD) 100-Ft Buffer Around Project Area and LOD Invasive Species Occurrence <p>Plant Communities (Edinger Classification)</p> <ul style="list-style-type: none"> Beech-maple Mesic Forest <p><small>Data: TRC, 2020-2021 Base Map: NYS Office of Information Technology Services, GIS Program Office, 2019</small></p>	<ul style="list-style-type: none"> Cropland/Row Crops Paved Road/Path Red-maple Hardwood Swamp Successional Shrubland Successional Southern Hardwoods <div> N</div> <div> 0 50 100 Feet</div>		<p>MAP LOCATION</p>	<div> NEXTERA[®] ENERGY RESOURCES</div> <div><p>PLANT COMMUNITIES WITHIN 100 FEET OF DISTURBANCE</p><p>GARNET ENERGY CENTER, LLC</p><p>TOWN OF CONQUEST, NY</p><p>SHEET 85 OF 137</p></div> <div><div>FIGURE 22-2</div><div>JUNE 2021</div></div> <div>Map Produced by TRC</div>
---	---	--	----------------------------	--





Project Area	Cropland/Row Crops	Successional Southern Hardwoods
Proposed Facility Limits	Farm Ponds/Artificial Ponds	
Limit of Disturbance (LOD)	Paved Road/Path	
100-Ft Buffer Around Project Area and LOD	Red-maple Hardwood Swamp	
Plant Communities (Edinger Classification)	Rural Structure Exterior	
Beech-maple Mesic Forest	Successional Shrubland	

Data: TRC, 2020-2021
Base Map: NYS Office of Information Technology Services, GIS Program Office, 2019

0 50 100 Feet

MAP LOCATION

PLANT COMMUNITIES WITHIN 100 FEET OF DISTURBANCE
GARNET ENERGY CENTER, LLC
TOWN OF CONQUEST, NY
SHEET 87 OF 137

FIGURE 22-2	JUNE 2021
Map Produced by	

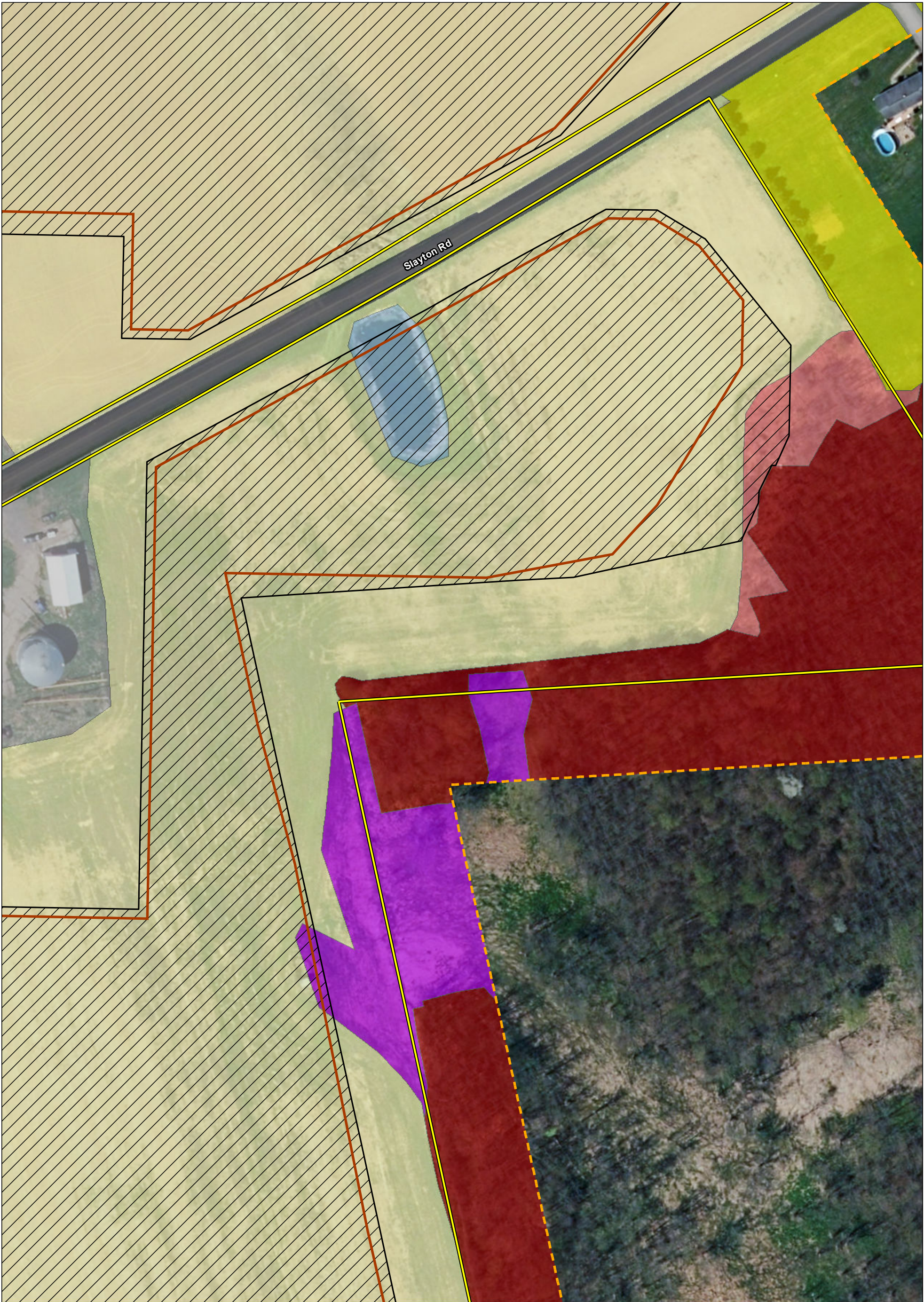


Project Area	Cropland/Row Crops	 0 50 100 Feet		MAP LOCATION 	 PLANT COMMUNITIES WITHIN 100 FEET OF DISTURBANCE GARNET ENERGY CENTER, LLC TOWN OF CONQUEST, NY SHEET 88 OF 137		
Proposed Facility Limits	Paved Road/Path					FIGURE 22-2	JUNE 2021
Limit of Disturbance (LOD)	Rural Structure Exterior					Map Produced by TRC	


Plant Communities (Edinger Classification)

Beech-maple Mesic Forest	Successional Shrubland
--------------------------	------------------------

Data: TRC, 2020-2021
Base Map: NYS Office of Information Technology Services, GIS Program Office, 2019

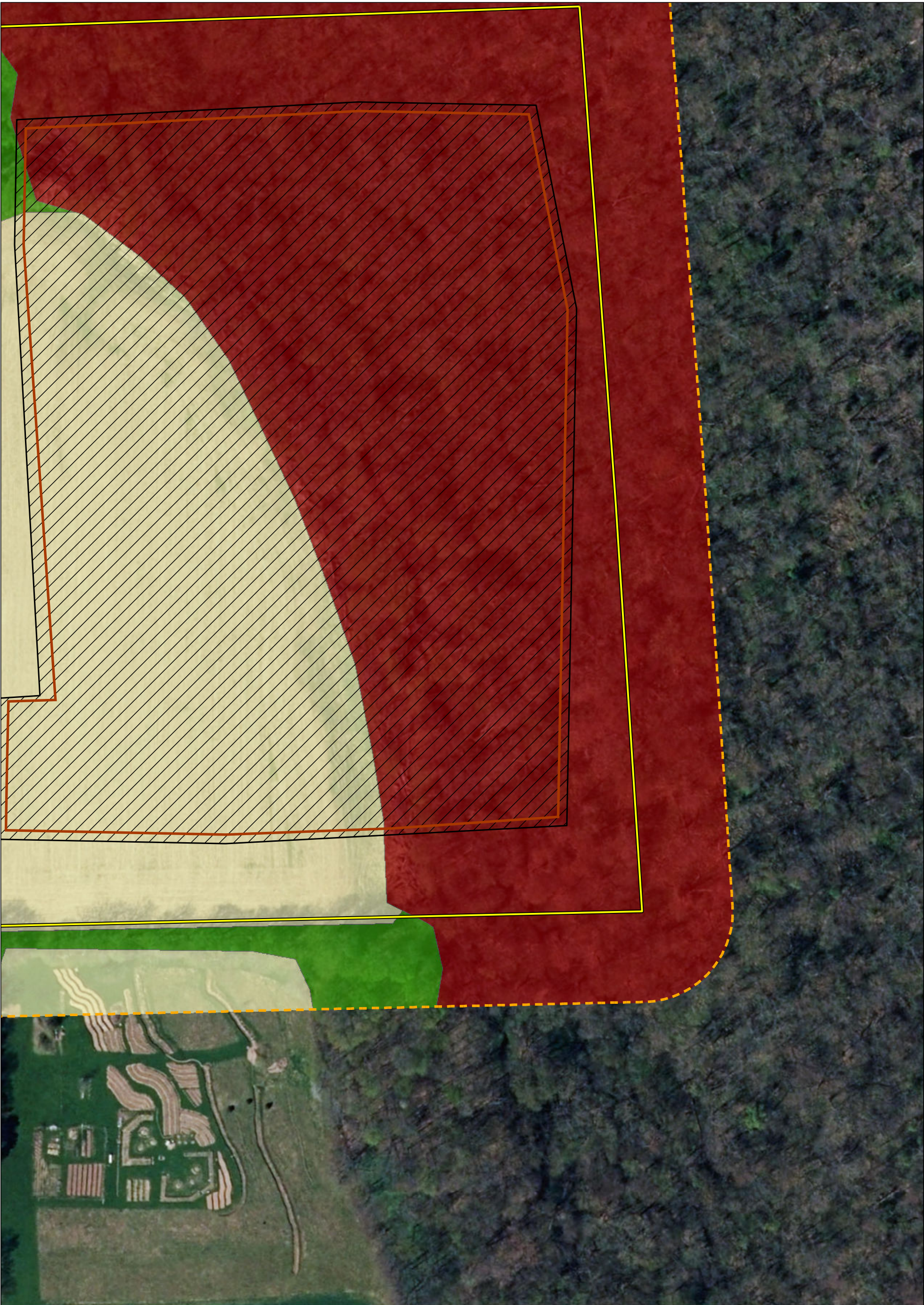


<ul style="list-style-type: none">Project AreaProposed Facility LimitsLimit of Disturbance (LOD)100-Ft Buffer Around Project Area and LOD <p>Plant Communities (Edinger Classification)</p> <ul style="list-style-type: none">Beech-maple Mesic ForestCropland/Field CropsCropland/Row Crops <p><small>Data: TRC, 2020-2021 Base Map: NYS Office of Information Technology Services, GIS Program Office, 2019</small></p>	<ul style="list-style-type: none">Farm Ponds/Artificial PondsPaved Road/PathRed-maple Hardwood SwampRural Structure ExteriorShallow Emergent MarshSuccessional Shrubland <div><div></div><div>050100</div><div>Feet</div></div>	<div><div></div><div></div></div>	<p>MAP LOCATION</p>	<div><div></div><div><p>PLANT COMMUNITIES WITHIN 100 FEET OF DISTURBANCE GARNET ENERGY CENTER, LLC TOWN OF CONQUEST, NY SHEET 89 OF 137</p></div></div> <div><div>FIGURE 22-2</div><div>JUNE 2021</div></div> <div>Map Produced by </div>
---	--	-----------------------------------	----------------------------	---



<div><div><div></div></div><div>Project Area</div></div> <div><div><div></div></div><div>100-Ft Buffer Around Project Area and LOD</div></div> <div>Plant Communities (Edinger Classification)<div><div></div><div>Cropland/Field Crops</div></div><div><div></div><div>Cropland/Row Crops</div></div><div><div></div><div>Mowed Lawn</div></div></div>	<div><div></div><div>Paved Road/Path</div></div> <div><div></div><div>Red-maple Hardwood Swamp</div></div> <div><div></div><div>Rural Structure Exterior</div></div> <div><div></div><div>Shallow Emergent Marsh</div></div> <div><div></div><div>Successional Old Field</div></div>	<div><div></div><div>N</div></div> <div><div>0</div><div>50</div><div>100</div><div>Feet</div></div>	<div><div></div></div>	<div><div>MAP LOCATION</div><div><div></div><div>New York</div></div></div>	<div><div><div>NEXtera[®]</div><div>ENERGY</div><div>RESOURCES</div></div><div><div>PLANT COMMUNITIES WITHIN 100 FEET OF DISTURBANCE</div><div>GARNET ENERGY CENTER, LLC</div><div>TOWN OF CONQUEST, NY</div><div>SHEET 90 OF 137</div></div><div><div>FIGURE 22-2</div><div>JUNE 2021</div></div><div><div>Map Produced by</div><div><div>TRC</div></div></div></div>
--	--	--	------------------------	---	---

Data: TRC, 2020-2021
Base Map: NYS Office of Information Technology Services, GIS Program Office, 2019




<div><div><div></div><div>Project Area</div></div><div><div></div><div>Proposed Facility Limits</div></div><div><div></div><div>Limit of Disturbance (LOD)</div></div><div><div></div><div>100-Ft Buffer Around Project Area and LOD</div></div></div> <div><div>Plant Communities (Edinger Classification)</div><div><div></div><div>Beech-maple Mesic Forest</div></div></div>	<div><div><div></div><div>Cropland/Row Crops</div></div><div><div></div><div>Paved Road/Path</div></div><div><div></div><div>Red-maple Hardwood Swamp</div></div></div>	<div><div><div></div><div>N</div></div><div><div>0</div><div>50</div><div>100</div><div>Feet</div></div></div>	<div><div><div></div><div></div></div></div>	<div><div>MAP LOCATION</div><div><div><div></div><div>New York</div></div></div></div>	<div><div><div><div><div>NEXtera[®]</div><div>ENERGY</div><div>RESOURCES</div></div></div><div><div>PLANT COMMUNITIES WITHIN 100 FEET OF DISTURBANCE</div><div>GARNET ENERGY CENTER, LLC</div><div>TOWN OF CONQUEST, NY</div><div>SHEET 92 OF 137</div></div><div><div>FIGURE 22-2</div><div>JUNE 2021</div></div><div><div>Map Produced by</div><div><div>TRC</div></div></div></div></div>
--	---	--	--	--	---



<div><div><div></div></div><div><div></div></div></div> <div><div>Project Area</div><div>100-Ft Buffer Around Project Area and LOD</div></div>	<div><div></div><div></div><div></div></div> <div><div>Red-maple Hardwood Swamp</div><div>Successional Shrubland</div><div>Successional Southern Hardwoods</div></div>	<div><div></div></div> <div><div>0</div><div>50</div><div>100</div></div> <div><div>Feet</div></div>	<div><div></div></div>	<div><div>MAP LOCATION</div><div><div>New York</div></div></div>	<div><div><div>NEXTERA[®]</div><div>ENERGY</div><div>RESOURCES</div></div><div><div>PLANT COMMUNITIES WITHIN 100 FEET OF DISTURBANCE</div><div>GARNET ENERGY CENTER, LLC</div><div>TOWN OF CONQUEST, NY</div><div>SHEET 93 OF 137</div></div><div><div>FIGURE 22-2</div><div>JUNE 2021</div></div><div><div>Map Produced by</div><div>TRC</div></div></div>
--	--	--	------------------------	--	--

Data: TRC, 2020-2021

Base Map: NYS Office of Information Technology Services, GIS Program Office, 2019




<div><div><div></div></div><div>Project Area</div></div> <div><div><div></div></div><div>Proposed Facility Limits</div></div> <div><div><div></div></div><div>Limit of Disturbance (LOD)</div></div> <div><div><div></div></div><div>100-Ft Buffer Around Project Area and LOD</div></div>	<div><div><div></div></div><div>Pastureland</div></div> <div><div><div></div></div><div>Paved Road/Path</div></div> <div><div><div></div></div><div>Red-maple Hardwood Swamp</div></div> <div><div><div></div></div><div>Successional Southern Hardwoods</div></div>	<div><div><div></div></div><div>Plant Communities (Edinger Classification)</div></div> <div><div><div></div></div><div>Cropland/Row Crops</div></div>
<div><div><div></div></div><div>050100</div><div>Feet</div></div>		
<div><div><div></div></div><div>MAP LOCATION</div></div> <div><div><div></div></div><div>New York</div></div>		
<div><div><div></div></div><div>NEXTera[®] ENERGY RESOURCES</div></div> <div><div><div></div></div><div>PLANT COMMUNITIES WITHIN 100 FEET OF DISTURBANCE GARNET ENERGY CENTER, LLC TOWN OF CONQUEST, NY SHEET 94 OF 137</div></div>		
<div><div><div></div></div><div>FIGURE 22-2</div></div> <div><div><div></div></div><div>JUNE 2021</div></div>		
<div><div><div></div></div><div>Map Produced by</div></div> <div><div><div></div></div><div>TRC</div></div>		



<div><div><div><div></div></div><div>Project Area</div></div><div><div><div></div></div><div>Proposed Facility Limits</div></div><div><div><div></div></div><div>Limit of Disturbance (LOD)</div></div><div><div><div></div></div><div>100-Ft Buffer Around Project Area and LOD</div></div></div> <div><div>Plant Communities (Edinger Classification)</div><div><div><div></div></div><div>Beech-maple Mesic Forest</div></div></div>	<div><div><div></div></div><div>Cropland/Row Crops</div></div> <div><div><div></div></div><div>Paved Road/Path</div></div> <div><div><div></div></div><div>Red-maple Hardwood Swamp</div></div> <div><div><div></div></div><div>Successional Southern Hardwoods</div></div>
---	---

Data: TRC, 2020-2021
Base Map: NYS Office of Information Technology Services, GIS Program Office, 2019



<div><div><div></div></div><div><div></div></div></div> <div><div><div></div></div><div><div></div></div></div>	<div><div></div></div> <div><div></div></div>	<div><div></div></div> <div><div></div></div>	<div><div></div></div> <div><div></div></div>	<div><div></div></div> <div><div></div></div>	<div><div></div></div> <div><div></div></div>
<div><div></div></div> <div><div></div></div>	<div><div></div></div> <div><div></div></div>	<div><div></div></div> <div><div></div></div>	<div><div></div></div> <div><div></div></div>	<div><div></div></div> <div><div></div></div>	<div><div></div></div> <div><div></div></div>
<div><div></div></div> <div><div></div></div>	<div><div></div></div> <div><div></div></div>	<div><div></div></div> <div><div></div></div>	<div><div></div></div> <div><div></div></div>	<div><div></div></div> <div><div></div></div>	<div><div></div></div> <div><div></div></div>
<div><div></div></div> <div><div></div></div>	<div><div></div></div> <div><div></div></div>	<div><div></div></div> <div><div></div></div>	<div><div></div></div> <div><div></div></div>	<div><div></div></div> <div><div></div></div>	<div><div></div></div> <div><div></div></div>
<div><div></div></div> <div><div></div></div>	<div><div></div></div> <div><div></div></div>	<div><div></div></div> <div><div></div></div>	<div><div></div></div> <div><div></div></div>	<div><div></div></div> <div><div></div></div>	<div><div></div></div> <div><div></div></div>
<div><div></div></div> <div><div></div></div>	<div><div></div></div> <div><div></div></div>	<div><div></div></div> <div><div></div></div>	<div><div></div></div> <div><div></div></div>	<div><div></div></div> <div><div></div></div>	<div><div></div></div> <div><div></div></div>
<div><div></div></div> <div><div></div></div>	<div><div></div></div> <div><div></div></div>	<div><div></div></div> <div><div></div></div>	<div><div></div></div> <div><div></div></div>	<div><div></div></div> <div><div></div></div>	<div><div></div></div> <div><div></div></div>
<div><div></div></div> <div><div></div></div>	<div><div></div></div> <div><div></div></div>	<div><div></div></div> <div><div></div></div>	<div><div></div></div> <div><div></div></div>	<div><div></div></div> <div><div></div></div>	<div><div></div></div> <div><div></div></div>
<div><div></div></div> <div><div></div></div>	<div><div></div></div> <div><div></div></div>	<div><div></div></div> <div><div></div></div>	<div><div></div></div> <div><div></div></div>	<div><div></div></div> <div><div></div></div>	<div><div></div></div> <div><div></div></div>
<div><div></div></div> <div><div></div></div>	<div><div></div></div> <div><div></div></div>	<div><div></div></div> <div><div></div></div>	<div><div></div></div> <div><div></div></div>	<div><div></div></div> <div><div></div></div>	<div><div></div></div> <div><div></div></div>
<div><div></div></div> <div><div></div></div>	<div><div></div></div> <div><div></div></div>	<div><div></div></div> <div><div></div></div>	<div><div></div></div> <div><div></div></div>	<div><div></div></div> <div><div></div></div>	<div><div></div></div> <div><div></div></div>
<div><div></div></div> <div><div></div></div>	<div><div></div></div> <div><div></div></div>	<div><div></div></div> <div><div></div></div>	<div><div></div></div> <div><div></div></div>	<div><div></div></div> <div><div></div></div>	<div><div></div></div> <div><div></div></div>
<div><div></div></div> <div><div></div></div>	<div><div></div></div> <div><div></div></div>	<div><div></div></div> <div><div></div></div>	<div><div></div></div> <div><div></div></div>	<div><div></div></div> <div><div></div></div>	<div><div></div></div> <div><div></div></div>
<div><div></div></div> <div><div></div></div>	<div><div></div></div> <div><div></div></div>	<div><div></div></div> <div><div></div></div>	<div><div></div></div> <div><div></div></div>	<div><div></div></div> <div><div></div></div>	<div><div></div></div> <div><div></div></div>
<div><div></div></div> <div><div></div></div>	<div><div></div></div> <div><div></div></div>	<div><div></div></div> <div><div></div></div>	<div><div></div></div> <div><div></div></div>	<div><div></div></div> <div><div></div></div>	<div><div></div></div> <div><div></div></div>
<div><div></div></div> <div><div></div></div>	<div><div></div></div> <div><div></div></div>	<div><div></div></div> <div><div></div></div>	<div><div></div></div> <div><div></div></div>	<div><div></div></div> <div><div></div></div>	<div><div></div></div> <div><div></div></div>
<div><div></div></div> <div><div></div></div>	<div><div></div></div> <div><div></div></div>	<div><div></div></div> <div><div></div></div>	<div><div></div></div> <div><div></div></div>	<div><div></div></div> <div><div></div></div>	<div><div></div></div> <div><div></div></div>
<div><div></div></div> <div><div></div></div>	<div><div></div></div> <div><div></div></div>	<div><div></div></div> <div><div></div></div>	<div><div></div></div> <div><div></div></div>	<div><div></div></div> <div><div></div></div>	<div><div></div></div> <div><div></div></div>
<div><div></div></div> <div><div></div></div>	<div><div></div></div> <div><div></div></div>	<div><div></div></div> <div><div></div></div>	<div><div></div></div> <div><div></div></div>	<div><div></div></div> <div><div></div></div>	<div><div></div></div> <div><div></div></div>
<div><div></div></div> <div><div></div></div>	<div><div></div></div> <div><div></div></div>	<div><div></div></div> <div><div></div></div>	<div><div></div></div> <div><div></div></div>	<div><div></div></div> <div><div></div></div>	<div><div></div></div> <div><div></div></div>
<div><div></div></div> <div><div></div></div>	<div><div></div></div> <div><div></div></div>	<div><div></div></div> <div><div></div></div>	<div><div></div></div> <div><div></div></div>	<div><div></div></div> <div><div></div></div>	<div><div></div></div> <div><div></div></div>
<div><div></div></div> <div><div></div></div>	<div><div></div></div> <div><div></div></div>	<div><div></div></div> <div><div></div></div>	<div><div></div></div> <div><div></div></div>	<div><div></div></div> <div><div></div></div>	<div><div></div></div> <div><div></div></div>
<div><div></div></div> <div><div></div></div>	<div><div></div></div> <div><div></div></div>	<div><div></div></div> <div><div></div></div>	<div><div></div></div> <div><div></div></div>	<div><div></div></div> <div><div></div></div>	<div><div></div></div> <div><div></div></div>
<div><div></div></div> <div><div></div></div>	<div><div></div></div> <div><div></div></div>	<div><div></div></div> <div><div></div></div>	<div><div></div></div> <div><div></div></div>	<div><div></div></div> <div><div></div></div>	<div><div></div></div> <div><div></div></div>
<div><div></div></div> <div><div></div></div>	<div><div></div></div> <div><div></div></div>	<div><div></div></div> <div><div></div></div>	<div><div></div></div> <div><div></div></div>	<div><div></div></div> <div><div></div></div>	<div><div></div></div> <div><div></div></div>
<div><div></div></div> <div><div></div></div>	<div><div></div></div> <div><div></div></div>	<div><div></div></div> <div><div></div></div>	<div><div></div></div> <div><div></div></div>	<div><div></div></div> <div><div></div></div>	<div><div></div></div> <div><div></div></div>
<div><div></div></div> <div><div></div></div>	<div><div></div></div> <div><div></div></div>	<div><div></div></div> <div><div></div></div>	<div><div></div></div> <div><div></div></div>	<div><div></div></div> <div><div></div></div>	<div><div></div></div> <div><div></div></div>
<div><div></div></div> <div><div></div></div>	<div><div></div></div> <div><div></div></div>	<div><div></div></div> <div><div></div></div>	<div><div></div></div> <div><div></div></div>	<div><div></div></div> <div><div></div></div>	<div><div></div></div> <div><div></div></div>
<div><div></div></div> <div><div></div></div>	<div><div></div></div> <div><div></div></div>	<div><div></div></div> <div><div></div></div>	<div><div></div></div> <div><div></div></div>	<div><div></div></div> <div><div></div></div>	<div><div></div></div> <div><div></div></div>
<div><div></div></div> <div><div></div></div>	<div><div></div></div> <div><div></div></div>	<div><div></div></div> <div><div></div></div>	<div><div></div></div> <div><div></div></div>	<div><div></div></div> <div><div></div></div>	<div><div></div></div> <div><div></div></div>
<div><div></div></div> <div><div></div></div>	<div><div></div></div> <div><div></div></div>	<div><div></div></div> <div><div></div></div>	<div><div></div></div> <div><div></div></div>	<div><div></div></div> <div><div></div></div>	<div><div></div></div> <div><div></div></div>
<div><div></div></div> <div><div></div></div>	<div><div></div></div> <div><div></div></div>	<div><div></div></div> <div><div></div></div>	<div><div></div></div> <div><div></div></div>	<div><div></div></div> <div><div></div></div>	<div><div></div></div> <div><div></div></div>
<div><div></div></div> <div><div></div></div>	<div><div></div></div> <div><div></div></div>	<div><div></div></div> <div><div></div></div>	<div><div></div></div> <div><div></div></div>	<div><div></div></div> <div><div></div></div>	<div><div></div></div> <div><div></div></div>
<div><div></div></div> <div><div></div></div>	<div><div></div></div> <div><div></div></div>	<div><div></div></div> <div><div></div></div>	<div><div></div></div> <div><div></div></div>	<div><div></div></div> <div><div></div></div>	<div><div></div></div> <div><div></div></div>
<div><div></div></div> <div><div></div></div>	<div><div></div></div> <div><div></div></div>	<div><div></div></div> <div><div></div></div>	<div><div></div></div> <div><div></div></div>	<div><div></div></div> <div><div></div></div>	<div><div></div></div> <div><div></div></div>
<div><div></div></div> <div><div></div></div>	<div><div></div></div> <div><div></div></div>	<div><div></div></div> <div><div></div></div>	<div><div></div></div> <div><div></div></div>	<div><div></div></div> <div><div></div></div>	<div><div></div></div> <div><div></div></div>
<div><div></div></div> <div><div></div></div>	<div><div></div></div> <div><div></div></div>	<div><div></div></div> <div><div></div></div>	<div><div></div></div> <div><div></div></div>	<div><div></div></div> <div><div></div></div>	<div><div></div></div> <div><div></div></div>
<div><div></div></div> <div><div></div></div>	<div><div></div></div> <div><div></div></div>	<div><div></div></div> <div><div></div></div>	<div><div></div></div> <div><div></div></div>	<div><div></div></div> <div><div></div></div>	<div><div></div></div> <div><div></div></div>
<div><div></div></div> <div><div></div></div>	<div><div></div></div> <div><div></div></div>	<div><div></div></div> <div><div></div></div>	<div><div></div></div> <div><div></div></div>	<div><div></div></div> <div><div></div></div>	<div><div></div></div> <div><div></div></div>
<div><div></div></div> <div><div></div></div>	<div><div></div></div> <div><div></div></div>	<div><div></div></div> <div><div></div></div>	<div><div></div></div> <div><div></div></div>	<div><div></div></div> <div><div></div></div>	<div><div></div></div> <div><div></div></div>
<div><div></div></div> <div><div></div></div>	<div><div></div></div> <div><div></div></div>	<div><div></div></div> <div><div></div></div>	<div><div></div></div> <div><div></div></div>	<div><div></div></div> <div><div></div></div>	<div><div></div></div> <div><div></div></div>
<div><div></div></div> <div><div></div></div>	<div><div></div></div> <div><div></div></div>	<div><div></div></div> <div><div></div></div>	<div><div></div></div> <div><div></div></div>	<div><div></div></div> <div><div></div></div>	<div><div></div></div> <div><div></div></div>
<div><div></div></div> <div><div></div></div>	<div><div></div></div> <div><div></div></div>	<div><div></div></div> <div><div></div></div>	<div><div></div></div> <div><div></div></div>	<div><div></div></div> <div><div></div></div>	<div><div></div></div> <div><div></div></div>
<div><div></div></div> <div><div></div></div>	<div><div></div></div> <div><div></div></div>	<div><div></div></div> <div><div></div></div>	<div><div></div></div> <div><div></div></div>	<div><div></div></div> <div><div></div></div>	<div><div></div></div> <div><div></div></div>
<div><div></div></div> <div><div></div></div>	<div><div></div></div> <div><div></div></div>	<div><div></div></div> <div><div></div></div>	<div><div></div></div> <div><div></div></div>	<div><div></div></div> <div><div></div></div>	<div><div></div></div> <div><div></div></div>
<div><div></div></div> <div><div></div></div>	<div><div></div></div> <div><div></div></div>	<div><div></div></div> <div><div></div></div>	<div><div></div></div> <div><div></div></div>	<div><div></div></div> <div><div></div></div>	<div><div></div></div> <div><div></div></div>
<div><div></div></div> <div><div></div></div>	<div><div></div></div> <div><div></div></div>	<div><div></div></div> <div><div></div></div>	<div><div></div></div> <div><div></div></div>	<div><div></div></div> <div><div></div></div>	<div><div></div></div> <div><div></div></div>
<div><div></div></div> <div><div></div></div>	<div><div></div></div> <div><div></div></div>	<div><div></div></div> <div><div></div></div>	<div><div></div></div> <div><div></div></div>	<div><div></div></div> <div><div></div></div>	<div><div></div></div> <div><div></div></div>
<div><div></div></div> <div><div></div></div>	<div><div></div></div> <div><div></div></div>	<div><div></div></div> <div><div></div></div>	<div><div></div></div> <div><div></div></div>	<div><div></div></div> <div><div></div></div>	<div><div></div></div> <div><div></div></div>
<div><div></div></div> <div><div></div></div>	<div><div></div></div> <div><div></div></div>	<div><div></div></div> <div><div></div></div>	<div><div></div></div> <div><div></div></div>	<div><div></div></div> <div><div></div></div>	<div><div></div></div> <div><div></div></div>
<div><div></div></div> <div><div></div></div>	<div><div></div></div> <div><div></div></div>	<div><div></div></div> <div><div></div></div>	<div><div></div></div> <div><div></div></div>	<div><div></div></div> <div><div></div></div>	<div><div></div></div> <div><div></div></div>
<div><div></div></div> <div><div></div></div>	<div><div></div></div> <div><div></div></div>	<div><div></div></div> <div><div></div></div>	<div><div></div></div> <div><div></div></div>	<div><div></div></div> <div><div></div></div>	<div><div></div></div> <div><div></div></div>
<div><div></div></div> <div><div></div></div>	<div><div></div></div> <div><div></div></div>	<div><div></div></div> <div><div></div></div>	<div><div></div></div> <div><div></div></div>	<div><div></div></div> <div><div></div></div>	<div><div></div></div> <div><div></div></div>
<div><div></div></div> <div><div></div></div>	<div><div></div></div> <div><div></div></div>	<div><div></div></div> <div><div></div></div>	<div><div></div></div> <div><div></div></div>	<div><div></div></div> <div><div></div></div>	<div><div></div></div> <div><div></div></div>
<div><div></div></div> <div><div></div></div>	<div><div></div></div> <div><div></div></div>	<div><div></div></div> <div><div></div></div>	<div><div></div></div> <div><div></div></div>	<div><div></div></div> <div><div></div></div>	<div><div></div></div> <div><div></div></div>
<div><div></div></div> <div><div></div></div>	<div><div></div></div> <div><div></div></div>	<div><div></div></div> <div><div></div></div>	<div><div></div></div> <div><div></div></div>	<div><div></div></div> <div><div></div></div>	<div><div></div></div> <div><div></div></div>
<div><div></div></div> <div><div></div></div>	<div><div></div></div> <div><div></div></div>	<div><div></div></div> <div><div></div></div>	<div><div></div></div> <div><div></div></div>	<div><div></div></div> <div><div></div></div>	<div><div></div></div> <div><div></div></div>
<div><div></div></div> <div><div></div></div>	<div><div></div></div> <div><div></div></div>	<div><div></div></div> <div><div></div></div>	<div><div></div></div> <div><div></div></div>	<div><div></div></div> <div><div></div></div>	<div><div></div></div> <div><div></div></div>
<div><div></div></div> <div><div></div></div>	<div><div></div></div> <div><div></div></div>	<div><div></div></div> <div><div></div></div>	<div><div></div></div> <div><div></div></div>	<div><div></div></div> <div><div></div></div>	<div><div></div></div> <div><div></div></div>
<div><div></div></div> <div><div></div></div>	<div><div></div></div> <div><div></div></div>	<div><div></div></div> <div><div></div></div>	<div><div></div></div> <div><div></div></div>	<div><div></div></div> <div><div></div></div>	<div><div></div></div> <div><div></div></div>
<div><div></div></div> <div><div></div></div>	<div><div></div></div> <div><div></div></div>	<div><div></div></div> <div><div></div></div>	<div><div></div></div> <div><div></div></div>	<div><div></div></div> <div><div></div></div>	<div><div></div></div> <div><div></div></div>
<div><div></div></div> <div><div></div></div>	<div><div></div></div> <div><div></div></div>	<div><div></div></div> <div><div></div></div>	<div><div></div></div> <div><div></div></div>	<div><div></div></div> <div><div></div></div>	<div><div></div></div> <div><div></div></div>
<div><div></div></div> <div><div></div></div>	<div><div></div></div> <div><div></div></div>	<div><div></div></div> <div><div></div></div>	<div><div></div></div> <div><div></div></div>	<div><div></div></div> <div><div></div></div>	<div><div></div></div> <div><div></div></div>
<div><div></div></div> <div><div></div></div>	<div><div></div></div> <div><div></div></div>	<div><div></div></div> <div><div></div></div>	<div><div></div></div> <div><div></div></div>	<div><div></div></div> <div><div></div></div>	<div><div></div></div> <div><div></div></div>
<div><div></div></div> <div><div></div></div>	<div><div></div></div> <div><div></div></div>	<div><div></div></div> <div><div></div></div>	<div><div></div></div> <div><div></div></div>	<div><div></div></div> <div><div></div></div>	<div><div></div></div> <div><div></div></div>
<div><div></div></div> <div><div></div></div>	<div><div></div></div> <div><div></div></div>	<div><div></div></div> <div><div></div></div>	<div><div></div></div> <div><div></div></div>	<div><div></div></div> <div><div></div></div>	<div><div></div></div> <div><div></div></div>
<div><div></div></div> <div><div></div></div>	<div><div></div></div> <div><div></div></div>	<div><div></div></div> <div><div></div></div>	<div><div></div></div> <div><div></div></div>	<div><div></div></div> <div><div></div></div>	<div><div></div></div> <div><div></div></div>
<div><div></div></div> <div><div></div></div>	<div><div></div></div> <div><div></div></div>	<div><div></div></div> <div><div></div></div>	<div><div></div></div> <div><div></div></div>	<div><div></div></div> <div><div></div></div>	<div><div></div></div> <div><div></div></div>
<div><div></div></div> <div><div></div></div>	<div><div></div></div> <div><div></div></div>	<div><div></div></div> <div><div></div></div>	<div><div></div></div> <div><div></div></div>	<div><div></div></div> <div><div></div></div>	<div><div></div></div> <div><div></div></div>
<div><div></div></div> <div><div></div></div>	<div><div></div></div> <div><div></div></div>	<div><div></div></div> <div><div></div></div>	<div><div></div></div> <div><div></div></div>	<div><div></div></div> <div><div></div></div>	<div><div></div></div> <div><div></div></div>
<div><div></div></div> <div><div></div></div>	<div><div></div></div> <div><div></div></div>	<div><div></div></div> <div><div></div></div>	<div><div></div></div> <div><div></div></div>	<div><div></div></div> <div><div></div></div>	<div><div></div></div> <div><div></div></div>
<div><div></div></div> <div><div></div></div>	<div><div></div></div> <div><div></div></div>	<div><div></div></div> <div><div></div></div>	<div><div></div></div> <div><div></div></div>	<div><div></div></div> <div><div></div></div>	<div><div></div></div> <div><div></div></div>
<div><div></div></div> <div><div></div></div>	<div><div></div></div> <div><div></div></div>	<div><div></div></div> <div><div></div></div>	<div><div></div></div> <div><div></div></div>	<div><div></div></div> <div><div></div></div>	<div><div></div></div> <div><div></div></div>
<div><div></div></div> <div><div></div></div>	<div><div></div></div> <div><div></div></div>	<div><div></div></div> <div><div></div></div>	<div><div></div></div> <div><div></div></div>	<div><div></div></div> <div><div></div></div>	<div><div></div></div> <div><div></div></div>
<div><div></div></div> <div><div></div></div>	<div><div></div></div> <div><div></div></div>	<div><div></div></div> <div><div></div></div>	<div><div></div></div> <div><div></div></div>	<div><div></div></div> <div><div></div></div>	<div><div></div></div> <div><div></div></div>
<div><div></div></div> <div><div></div></div>	<div><div></div></div> <div><div></div></div>	<div><div></div></div> <div><div></div></div>	<div><div></div></div> <div><div></div></div>	<div><div></div></div> <div><div></div></div>	<div><div></div></div> <div><div></div></div>
<div><div></div></div> <div><div></div></div>	<div><div></div></div> <div><div></div></div>	<div><div></div></div> <div><div></div></div>	<div><div></div></div> <div><div></div></div>	<div><div></div></div> <div><div></div></div>	<div><div></div></div> <div><div></div></div>
<div><div></div></div> <div><div></div></div>	<div><div></div></div> <div><div></div></div>	<div><div></div></div> <div><div></div></div>	<div><div></div></div> <div><div></div></div>	<div><div></div></div> <div><div></div></div>	<div><div></div></div> <div><div></div></div>
<div><div></div></div> <div><div></div></div>	<div><div></div></div> <div><div></div></div>	<div><div></div></div> <div><div></div></div>	<div><div></div></div> <div><div></div></div>	<div><div></div></div> <div><div></div></div>	<div><div></div></div> <div><div></div></div>
<div><div></div></div> <div><div></div></div>	<div><div></div></div> <div><div></div></div>	<div><div></div></div> <div><div></div></div>	<div><div></div></div> <div><div></div></div>	<div><div></div></div> <div><div></div></div>	<div><div></div></div> <div><div></div></div>
<div><div></div></div> <div><div></div></div>	<div><div></div></div> <div><div></div></div>	<div><div></div></div> <div><div></div></div>	<div><div></div></div> <div><div></div></div>	<div><div></div></div> <div><div></div></div>	<div><div></div></div> <div><div></div></div>
<div><div></div></div> <div><div></div></div>	<div><div></div></div> <div><div></div></div>	<div><div></div></div> <div><div></div></div>	<div><div></div></div> <div><div></div></div>	<div><div></div></div> <div><div></div></div>	<div><div></div></div> <div><div></div></div>
<div><div></div></div> <div><div></div></div>	<div><div></div></div> <div><div></div></div>	<div><div></div></div> <div><div></div></div>	<div><div></div></div> <div><div></div></div>	<div><div></div></div> <div><div></div></div>	<div><div></div></div> <div><div></div></div>
<div><div></div></div> <div><div></div></div>	<div><div></div></div> <div><div></div></div>	<div><div></div></div> <div><div></div></div>	<div><div></div></div> <div><div></div></div>	<div><div></div></div> <div><div></div></div>	<div><div></div></div> <div><div></div></div>
<div><div></div></div> <div><div></div></div>	<div><div></div></div> <div><div></div></div>	<div><div></div></div> <div><div></div></div>	<div><div></div></div> <div><div></div></div>	<div><div></div></div> <div><div></div></div>	<div><div></div></div> <div><div></div></div>
<div><div></div></div> <div><div></div></div>	<div><div></div></div> <div><div></div></div>	<div><div></div></div> <div><div></div></div>	<div><div></div></div> <div><div></div></div>	<div><div></div></div> <div><div></div></div>	<div><div></div></div> <div><div></div></div>
<div><div></div></div> <div><div></div></div>	<div><div></div></div> <div><div></div></div>	<div><div></div></div> <div><div></div></div>	<div><div></div></div> <div><div></div></div>	<div><div></div></div> <div><div></div></div>	<div><div></div></div> <div><div></div></div>
<div><div></div></div> <div><div></div></div>	<div><div></div></div> <div><div></div></div>	<div><div></div></div> <div><div></div></div>	<div><div></div></div> <div><div></div></div>	<div><div></div></div> <div><div></div></div>	<div><div></div></div> <div><div></div></div>
<div><div></div></div> <div><div></div></div>	<div><div></div></div> <div><div></div></div>	<div><div></div></div> <div><div></div></div>	<div><div></div></div> <div><div></div></div>	<div><div></div></div> <div><div></div></div>	<div><div></div></div> <div><div></div></div>
<div><div></div></div> <div><div></div></div>	<div><div></div></div> <div><div></div></div>	<div><div></div></div> <div><div></div></div>	<div><div></div></div> <div><div></div></div>	<div><div></div></div> <div><div></div></div>	<div><div></div></div> <div><div></div></div>
<div><div></div></div> <div><div></div></div>	<div><div></div></div> <div><div></div></div>	<div><div></div></div> <div><div></div></div>	<div><div></div></div> <div><div></div></div>	<div><div></div></div> <div><div></div></div>	<div><div></div></div> <div><div></div></div>
<div><div></div></div> <div><div></div></div>	<div><div></div></div> <div><div></div></div>	<div><div></div></div> <div><div></div></div>	<div><div></div></div> <div><div></div></div>	<div><div></div></div> <div><div></div></div>	<div><div></div></div> <div><div></div></div>
<div><div></div></div> <div><div></div></div>	<div><div></div></div> <div><div></div></div>	<div><div></div></div> <div><div></div></div>	<div><div></div></div> <div><div></div></div>	<div><div></div></div> <div><div></div></div>	<div><div></div></div> <div><div></div></div>
<div><div></div></div> <div><div></div></div>	<div><div></div></div> <div><div></div></div>	<div><div></div></div> <div><div></div></div>	<div><div></div></div> <div><div></div></div>	<div><div></div></div> <div><div></div></div>	<div><div></div></div> <div><div></div></div>
<div><div></div></div> <div><div></div></div>	<div><div></div></div> <div><div></div></div>	<div><div></div></div> <div><div></div></div>	<div><div></div></div> <div><div></div></div>	<div><div></div></div> <div><div></div></div>	<div><div></div></div> <div><div></div></div>
<div><div></div></div> <div><div></div></div>	<div><div></div></div> <div><div></div></div>	<div><div></div></div> <div><div></div></div>	<div><div></div></div> <div><div></div></div>	<div><div></div></div> <div><div></div></div>	<div><div></div></div> <div><div></div></div>
<div><div></div></div> <div><div></div></div>	<div><div></div></div> <div><div></div></div>	<div><div></div></div> <div><div></div></div>	<div><div></div></div> <div><div></div></div>	<div><div></div></div> <div><div></div></div>	<div><div></div></div> <div><div></div></div>
<div><div></div></div> <div><div></div></div>	<div><div></div></div> <div><div></div></div>	<div><div></div></div> <div><div></div></div>	<div><div></div></div> <div><div></div></div>	<div><div></div></div> <div><div></div></div>	<div><div></div></div> <div><div></div></div>
<div><div></div></div> <div><div></div></div>	<div><div></div></div> <div><div></div></div>				











<div><div><div></div></div><div>Project Area</div></div> <div><div><div></div></div><div>Proposed Facility Limits</div></div> <div><div><div></div></div><div>Limit of Disturbance (LOD)</div></div> <div><div><div></div></div><div>100-Ft Buffer Around Project Area and LOD</div></div>	<div><div><div></div></div><div>Cropland/Row Crops</div></div> <div><div><div></div></div><div>Paved Road/Path</div></div> <div><div><div></div></div><div>Red-maple Hardwood Swamp</div></div> <div><div><div></div></div><div>Shallow Emergent Marsh</div></div> <div><div><div></div></div><div>Successional Shrubland</div></div>	<div><div><div></div></div><div>0</div></div> <div><div><div></div></div><div>50</div></div> <div><div><div></div></div><div>100</div></div> <div><div></div><div>Feet</div></div>	<div><div><div></div></div><div></div></div>	<div><div><div></div></div><div>MAP LOCATION</div></div> <div><div><div></div></div><div>New York</div></div>
--	---	--	--	---


Data: TRC, 2020-2021



Base Map: NYS Office of Information Technology Services, GIS Program Office, 2019

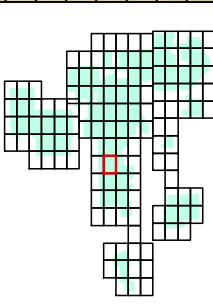


 Project Area	 Cropland/Row Crops
 Proposed Facility Limits	 Paved Road/Path
 Limit of Disturbance (LOD)	 Successional Shrubland
 100-Ft Buffer Around Project Area and LOD	 Successional Southern Hardwoods


Plant Communities (Edinger Classification)

-  Beech-maple Mesic Forest





MAP LOCATION



NEXTERA ENERGY RESOURCES


PLANT COMMUNITIES WITHIN 100 FEET OF DISTURBANCE

GARNET ENERGY CENTER, LLC

TOWN OF CONQUEST, NY

SHEET 98 OF 137

FIGURE 22-2	JUNE 2021
-------------	-----------

Map Produced by 



<div><div><div><div></div></div><div>Project Area</div></div><div><div><div></div></div><div>Proposed Facility Limits</div></div><div><div><div></div></div><div>Limit of Disturbance (LOD)</div></div><div><div><div></div></div><div>100-Ft Buffer Around Project Area and LOD</div></div></div> <div><div>Plant Communities (Edinger Classification)</div><div><div></div>Beech-maple Mesic Forest</div></div>	<div><div><div></div>Cropland/Row Crops</div><div><div></div>Paved Road/Path</div><div><div></div>Red-maple Hardwood Swamp</div><div><div></div>Shallow Emergent Marsh</div></div>	<div><div><div></div></div><div>N</div></div> <div><div>0</div><div>50</div><div>100</div><div>Feet</div></div>	<div><div><div></div></div></div>	<div><div>MAP LOCATION</div><div><div><div></div></div><div>New York</div></div></div>	<div><div><div><div>NEXTERA[®]</div><div>ENERGY</div><div>RESOURCES</div></div><div><div>PLANT COMMUNITIES WITHIN 100 FEET OF DISTURBANCE</div><div>GARNET ENERGY CENTER, LLC</div><div>TOWN OF CONQUEST, NY</div><div>SHEET 99 OF 137</div></div><div><div>FIGURE 22-2</div><div>JUNE 2021</div></div><div><div>Map Produced by</div><div><div>TRC</div></div></div></div></div>
---	--	---	-----------------------------------	--	--

