

Appendix 25-7:
Construction Access Routes

Garnet Energy Site – Construction Access Routes

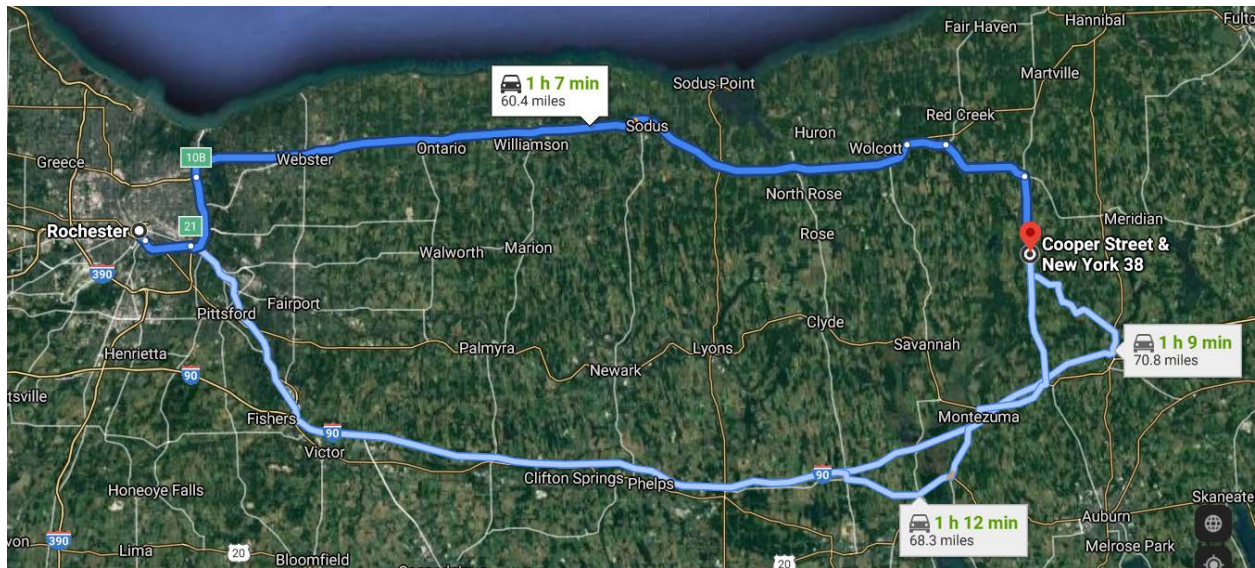
Route 1:

From west: Rochester, NY

To: Garnet Energy Site (NY-38 and Cooper Street, Conquest NY)

Distance: 60.4 miles

Time: 67 minutes



Directions:

1. Head south on South Ave toward E Broad St
2. Slight left onto NY-31 E
3. Use the right lane to take the ramp onto I-490 E
4. Merge onto I-490 E
5. Use the right two lanes to take exit 21 to merge onto NY-590 N
6. Take exit 10B to merge onto NY-104 E toward Webster
7. Turn right onto Ridge Rd
8. Turn right onto NY-370 E
9. Turn right onto NY-38 S
10. Arrive at NY-38 and Cooper St

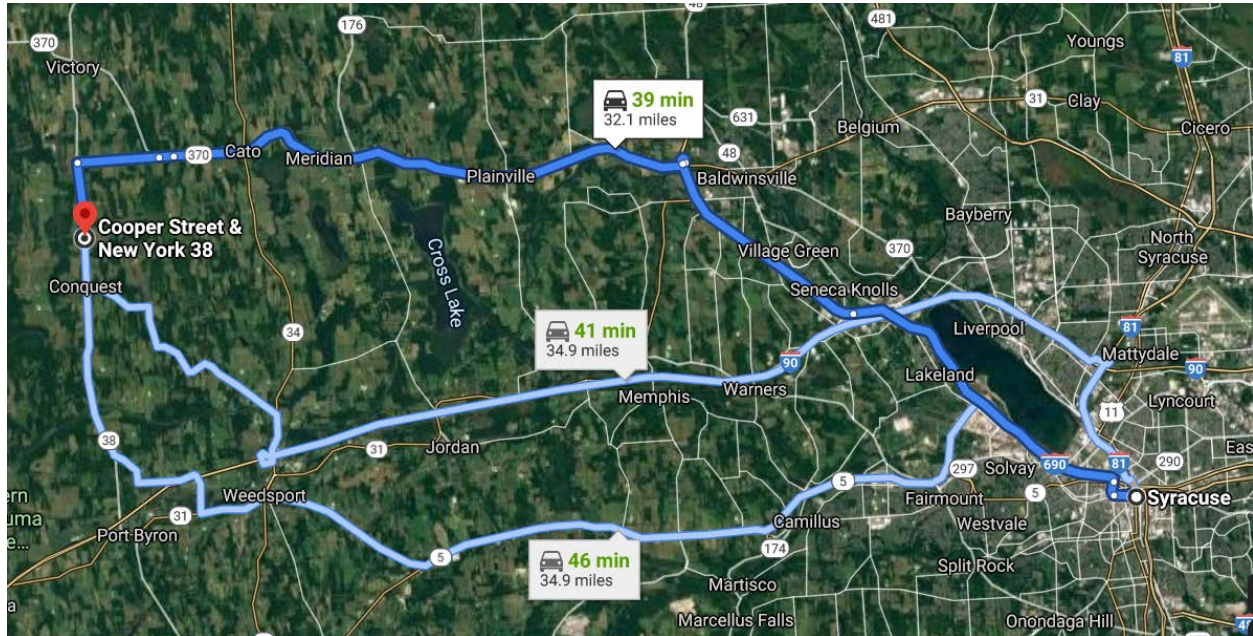
Route 2:

From east: Syracuse, NY

To: Garnet Energy Site (NY-38 and Cooper Street, Conquest NY)

Distance: 32.1 miles

Time: 39 minutes



Directions:

1. Head north on S State St toward E Fayette St
2. Turn left onto E Fayette St
3. Turn right onto S West St
4. Keep left at the fork, follow signs for I-690 W / Baldwinsville and merge onto I-690 W
5. Continue onto NY-690 N
6. Take the NY-31 E / NY-370 exit toward Baldwinsville
7. Turn right onto NY-31 W / NY-370 W (signs for Meridian)
8. Continue onto Conquest Victory Town Line Rd
9. Slight left to stay on Conquest Victory Town Line Road
10. Turn left onto NY-38 S
11. Arrive at NY-38 and Cooper St

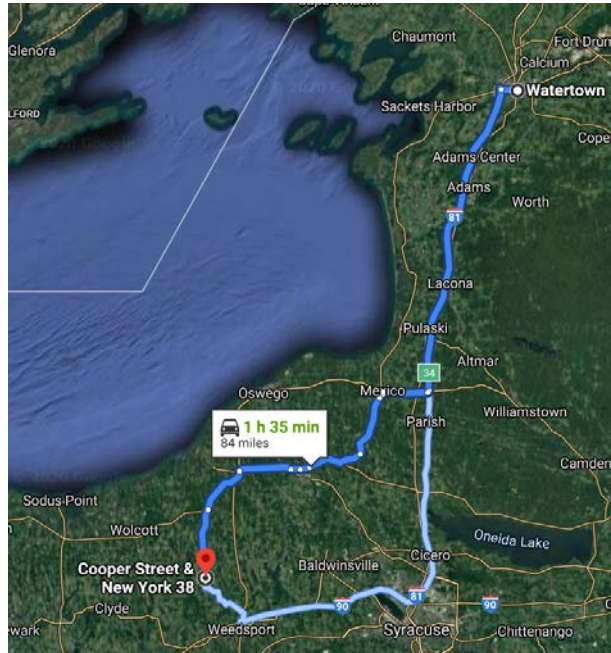
Route 3:

From northeast: Watertown, NY

To: Garnet Energy Site (NY-38 and Cooper Street, Conquest NY)

Distance: 84 miles

Time: 95 minutes



Directions:

1. Head northwest on Public Square toward Court St
2. Public Square turns slightly left and becomes NY-3 W / Arsenal St
3. Use the right lane to take the ramp onto I-81 S
4. Take exit 34 for NY-104 toward Mexico
5. Turn right onto NY-104 W
6. Turn left onto Church St
7. Turn right onto Munger Hill Rd
8. Turn left onto NY-3 W
9. Turn right to stay on NY-3 W
10. Continue straight onto Oneida St
11. Turn right onto W 1st St N
12. Turn left onto Hannibal St
13. Turn right onto NY-3 W
14. Turn left onto NY-104 W
15. Slight left onto NY-38 S
16. Arrive at NY-38 and Cooper St

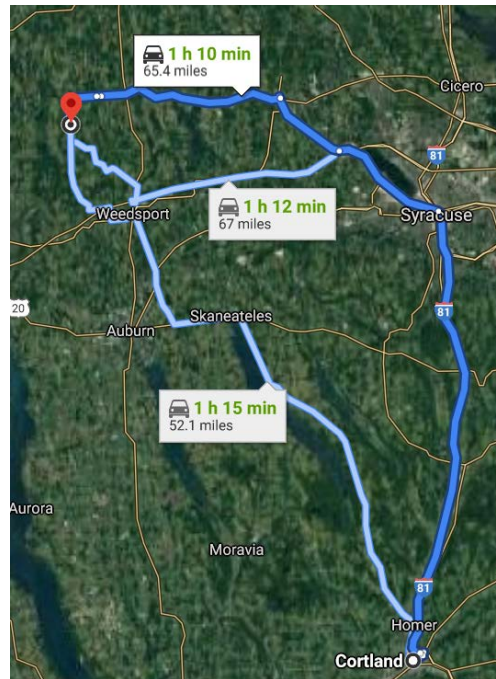
Route 4:

From southeast: Cortland, NY

To: Garnet Energy Site (NY-38 and Cooper Street, Conquest NY)

Distance: 65.4 miles

Time: 70 minutes



Directions:

1. Head south on Main St toward Orchard St
2. Turn left onto Central Ave
3. Turn left onto Church St
4. Turn right at the 2nd cross street onto Clinton Ave
5. Use the left two lanes to turn left to stay on Clinton Ave
6. Turn left to merge onto I-81 N toward Syracuse
7. Merge onto I-81 N
8. Take the exit onto I-690 W toward Fairgrounds / Baldwinsville
9. Continue onto NY-690 N
10. Take the NY-31 E / NY-370 exit toward Baldwinsville
11. Turn right onto NY-31 W / NY-370 W (signs for Meridian)
12. Continue onto Conquest Victory Town Line Rd
13. Slight left to stay on Conquest Victory Town Line Rd
14. Turn left onto NY-38 S
15. Arrive at NY-38 and Cooper St

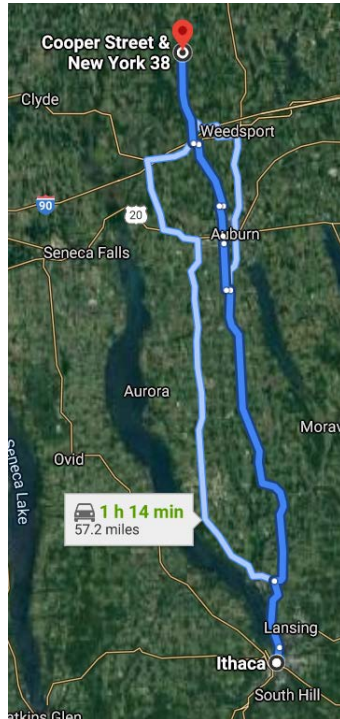
Route 5:

From south: Ithaca, NY

To: Garnet Energy Site (NY-38 and Cooper Street, Conquest NY)

Distance: 57.2 miles

Time: 74 minutes



Directions:

1. Head north on North Albany St toward Cascadilla St
2. Turn right onto Cascadilla St
3. Turn left onto N Cayuga St
4. Turn left onto E Shore Dr
5. E Shore Drive turns right and becomes NY-34 N / NY-34B S
6. Turn left onto Skillet Rd
7. Turn right onto Dunning Ave
8. Continue onto Columbus St
9. Continue onto N Division St
10. Turn right onto Hume Ln
11. Turn left onto NY-38 N
12. Turn left onto Rochester St
13. Turn right onto NY-38 N / Canal St
14. Arrive at NY-38 and Cooper St

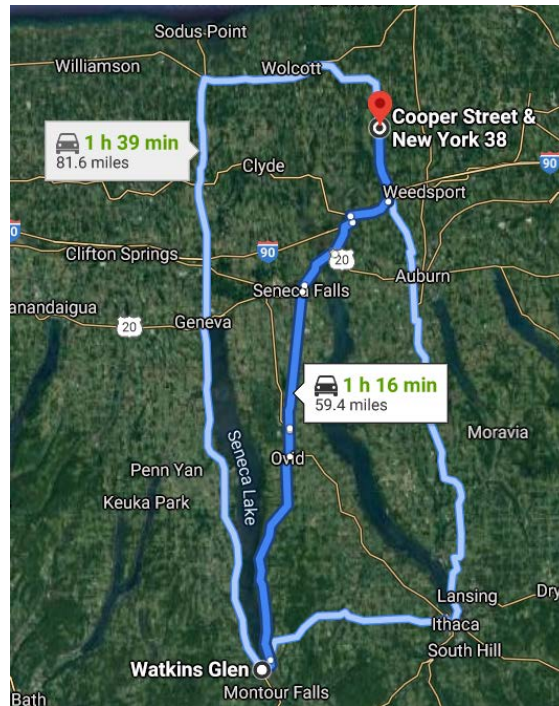
Route 6:

From south: Watkins Glen, NY

To: Garnet Energy Site (NY-38 and Cooper Street, Conquest NY)

Distance: 59.4 miles

Time: 76 minutes



Directions:

1. Continue to Ovid
2. Continue straight onto NY-414 N / NY-96 N
3. Follow NY-414 N / Ovid St to Cayuga St in Seneca Falls
4. Take US-20 E to NY-90 N in Montezuma
5. Follow NY-90 N to NY-31 E
6. Turn right onto NY-31 E
7. Turn left onto NY-38 N / Canal St
8. Arrive at Cooper St and NY-38

Route 7:

From west: Geneseo, NY

To: Garnet Energy Site (NY-38 and Cooper Street, Conquest NY)

Distance: 88.6 miles

Time: 96 minutes



Directions:

1. Head south on Main St toward School St
2. Turn left onto South St
3. Continue onto US-20A E / Lakeville Rd
4. Turn left onto the ramp to Rochester
5. Merge onto I-390 N
6. Take exit 12 for I-90 / NY-253 / Lehigh Station Rd toward Thruway
7. Keep left, follow signs for Interstate 90 Thruway
8. Keep left at the fork, follow signs for I-90 E / Albany and merge onto I-90 E
9. Take exit 40 for NY-34 toward Weedsport / Auburn
10. Turn left onto NY-34 N (signs for Cato / Oswego)
11. Turn left onto Emerson Rd
12. Turn right onto Spook Woods Rd
13. Turn left onto Bush Hill Rd
14. Continue onto Slayton Rd
15. Turn right onto NY-38 N
16. Arrive at Y-38 and Cooper St