

Appendix 25-5:
Emergency Access Routes

Garnet Energy – Emergency Access Routes

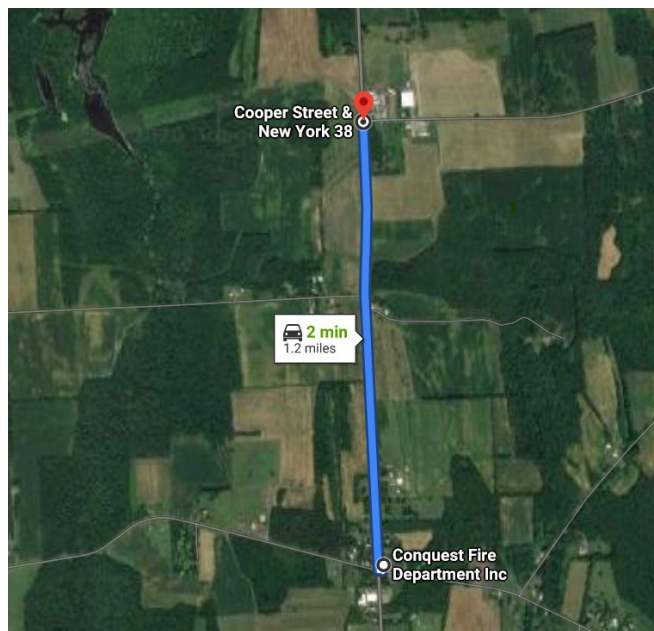
Route 1:

From: Conquest Fire Department
10351 Slayton Rd, Port Byron, NY 13140

To: Garnet Energy Site (NY-38 and Cooper St, NY)

Distance: 1.2 miles

Time: 2 minutes



Directions:

1. Head west on Slayton Rd toward NY-38 N
2. Turn right onto NY-38 N
3. Arrive at NY-38 and Cooper St

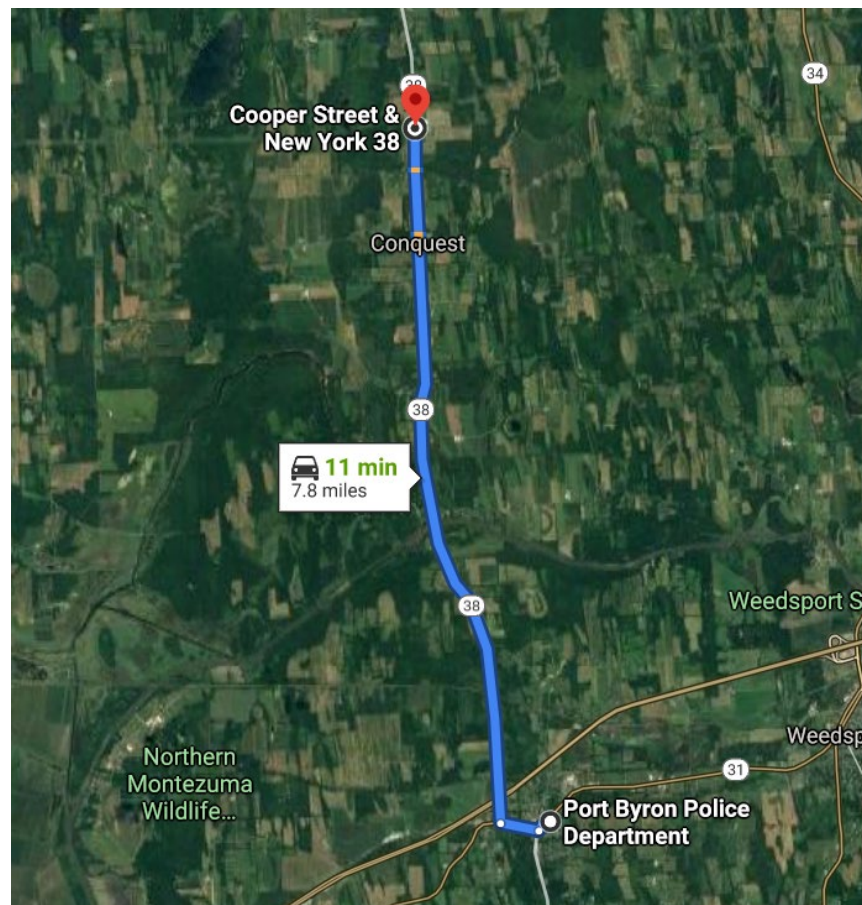
Route 2:

From: Port Byron Police Department
52 Utica St, Port Byron, NY 13140

To: Garnet Energy Site (NY-38 and Cooper St, NY)

Distance: 7.8 miles

Time: 11 minutes



Directions:

1. Head southwest on Utica St toward Seneca St
2. Turn right onto Rochester St
3. Turn right onto NY-38 N / Canal St
4. Arrive at NY-38 and Cooper St

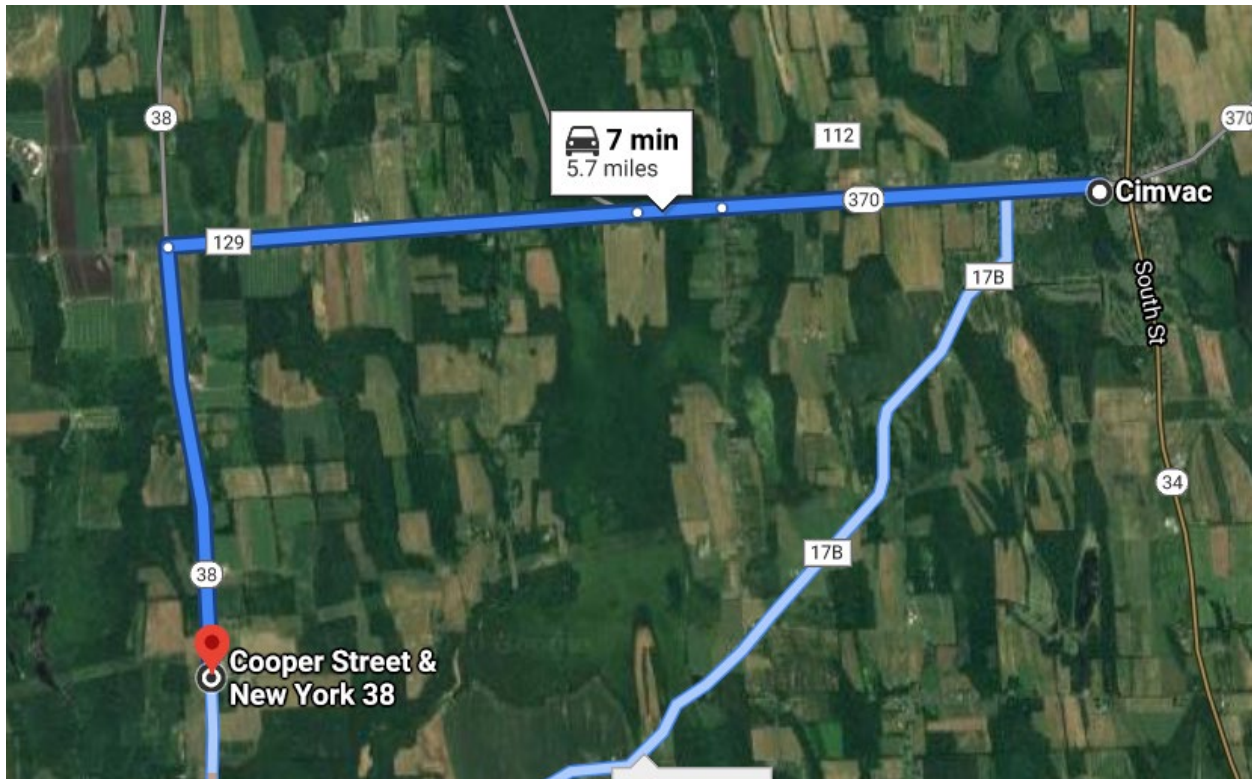
Route 3:

From: Cimvac
2496 W Main St, Cato, NY 13033

To: Garnet Energy Site (NY-38 and Cooper St, NY)

Distance: 5.7 miles

Time: 7 minutes



Directions:

1. Head west on NY-370 W/W Main St toward Conger St/W Mechanic St
2. Continue onto Conquest Victory Town Line Road
3. Slight left to stay on Conquest Victory Town Line Road
4. Turn left onto NY-38 S
5. Arrive at NY-38 and Cooper St

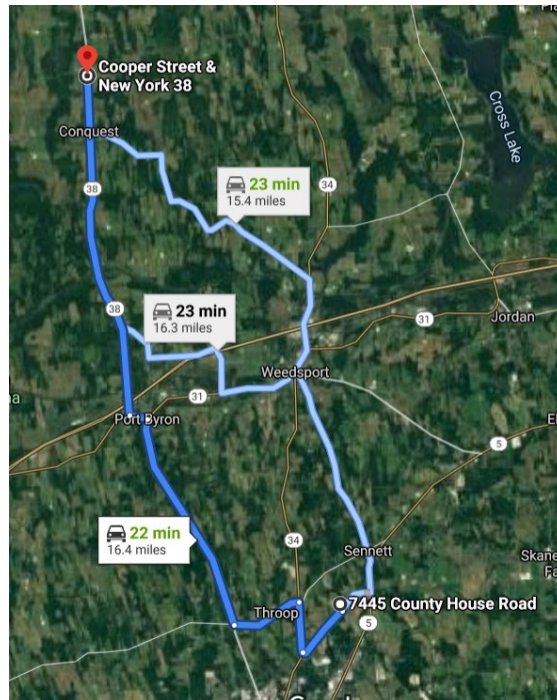
Route 4:

From: Cayuga County Sheriff's Office
Public Safety Building
7445 County House Rd, Auburn NY 13021

To: Garnet Energy Site (NY-38 and Cooper St, NY)

Distance: 16.4 miles

Time: 22 minutes



Directions:

1. Head southeast toward County House Road
2. Turn right
3. Turn right onto County House Road
4. Turn right onto NY-34 N
5. Turn left at the first cross street onto Turnpike Road
6. Turn right onto NY-38 N
7. Turn left onto Rochester St
8. Turn right onto NY-38N/Canal St
9. Arrive at NY-38 and Cooper St

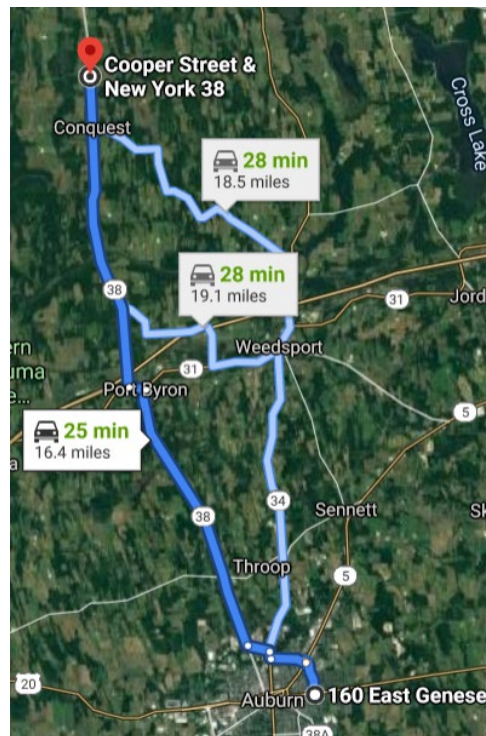
Route 5:

From: Cayuga County Office of Emergency Services
Public Safety Building
160 Genesee St, Auburn NY 13021

To: Garnet Energy Site (NY-38 and Cooper St, NY)

Distance: 16.4 miles

Time: 25 minutes



Directions:

1. Head west on E Genesee St/U.S. Rte 20 toward S Seward Ave
2. Turn right at the first cross street onto N Seward Ave
3. Continue onto Standart Ave
4. Turn right onto North Street
5. Turn left onto York Street
6. Turn right onto NY-38 N/State Street
7. Turn left onto Rochester Street
8. Turn right onto NY-38 N/Canal Street
9. Arrive at NY-38 and Cooper St

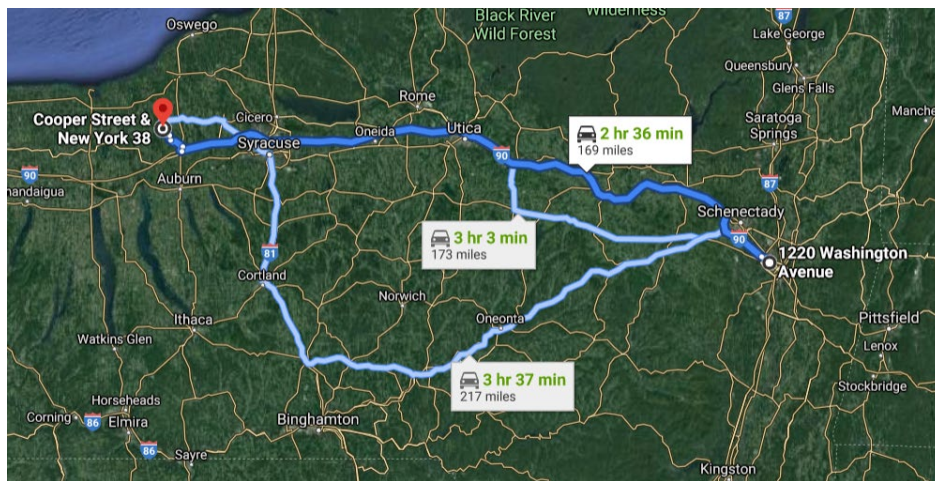
Route 6:

From: NYS Division of Homeland Security and Emergency Services
Public Safety Building
1220 Washington Avenue
Albany, NY 12242

To: Garnet Energy Site (NY-38 and Cooper St, NY)

Distance: 169 miles

Time: 156 minutes



Directions:

1. Head northeast toward Campus Access Rd
2. Turn left toward Campus Access Rd
3. Turn right onto Campus Access Rd
4. Slight left toward Campus Access Rd
5. Slight left onto Campus Access Rd
6. Merge onto I-90 W via the ramp to I-87
7. Merge onto I-90 W
8. Keep left to stay on I-90 W
9. Take exit 40 for NY-34 toward Weedsport/Auburn
10. Keep left at the fork, follow signs for Cato/Oswego
11. Turn left onto NY-34 N
12. Turn left onto Emerson Rd
13. Turn right onto Spook Woods Road
14. Turn left onto Bush Hill Rd
15. Continue onto Slayton Road
16. Turn right onto NY-38
17. Arrive Arrive at NY-38 and Cooper St

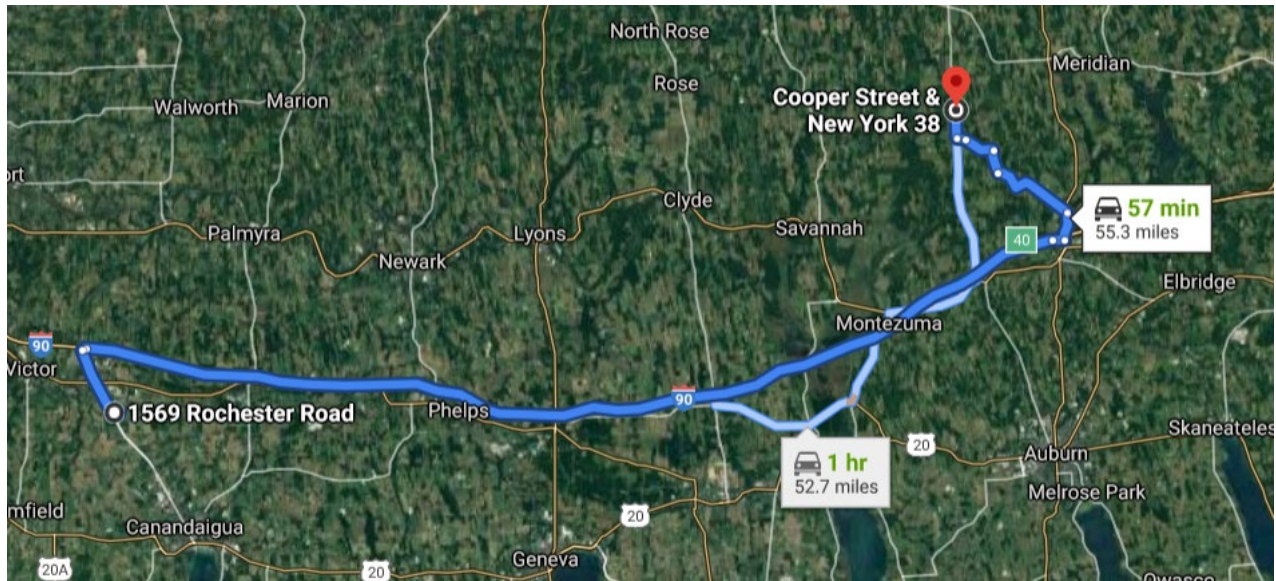
Route 7:

From: NYS Police, Troop E
1569 Rochester Rd Canandaigua, NY 14425

To: Garnet Energy Site (NY-38 and Cooper St, NY)

Distance: 55.3 miles

Time: 57 minutes



Directions:

1. Head northeast on Windigo Ln toward Cranberry Dr
2. Turn right at the 1st cross street toward Cranberry Dr
3. Turn right onto Meadowbrook Ln
4. Turn right onto Farmbrook Drive
5. Turn right onto NY-332 N
6. Keep right at the fork, follow signs for I-90 E/Albany and merge onto I-90 E
7. Merge onto I-90 E
8. Take exit 40 for NY-34 toward Weedsport/Auburn
9. Keep left at the fork, follow signs for Cato/Oswego
10. Turn left onto NY-34 N
11. Turn left onto Emerson Rd
12. Turn right onto Spook Woods Road
13. Turn left onto Bush Hill Rd
14. Continue onto Slayton Road
15. Turn right onto NY-38
16. Arrive at NY-38 and Cooper St
17. Arrive Arrive at NY-38 and Cooper St