

SIGHT DISTANCE DIAGRAMS
SITE DRIVEWAY R



SIGHT DISTANCE DIAGRAMS
SITE DRIVEWAY Q



SIGHT DISTANCE DIAGRAMS
SITE DRIVEWAY S



SIGHT DISTANCE DIAGRAMS
SITE DRIVEWAY T





SIGHT DISTANCE DIAGRAMS
SITE DRIVEWAY V



SIGHT DISTANCE DIAGRAMS
SITE DRIVEWAY W



APPROXIMATE LOCATION
OF SITE DRIVEWAY W

>1,000 FT

NY 38



38




APPROXIMATE LOCATION
OF SITE DRIVEWAY W

>1,000 FT

NY 38

NY 38



SIGHT DISTANCE DIAGRAMS
SITE DRIVEWAY X




APPROXIMATE LOCATION
OF SITE DRIVEWAY X

>1,000 FT

NY 38

NY 38

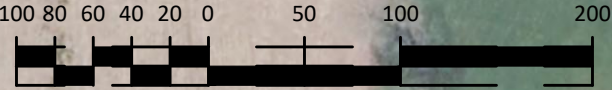


APPROXIMATE LOCATION
OF SITE DRIVEWAY X

>1,000 FT

NY 38

NY 38



SIGHT DISTANCE DIAGRAMS
SITE DRIVEWAY Y



APPROXIMATE LOCATION
OF SITE DRIVEWAY Y

>1,000 FT

NY 38




Y 38



APPROXIMATE LOCATION
OF SITE DRIVEWAY Y

>1,000 FT

NY 38



SIGHT DISTANCE DIAGRAMS
SITE DRIVEWAY Z



SIGHT DISTANCE DIAGRAMS
SITE DRIVEWAY AA



SIGHT DISTANCE DIAGRAMS
SITE DRIVEWAY AB



Site Entrance A (Approximately 850 feet north of intersection of Schooley Rd and Slayton Rd)



Looking North



Looking South

Site Entrance B (Approximately 1,060 feet west of intersection of Schooley Rd and Slayton Rd)



Looking East



Looking West

Site Entrance C (Approximately 1,820 feet west of intersection of Schooley Rd and Slayton Rd)



Looking East



Looking West

Site Entrance D (Approximately 1,600 feet north of intersection of Drake Rd and Slayton Rd)



Looking North



Looking South

Site Entrance E (Approximately 1,150 feet south of Slayton Rd and Egypt Rd)



Looking East



Looking West

Site Entrance F (Approximately 2,000 feet north of Montana Rd and Lemon School Rd)



Looking North



Looking South

Site Entrance G (Approximately 2,350 feet north of Montana Rd and Lemon School Rd)



Looking North



Looking South

Site Entrance H (Approximately 3,400 feet north of Montana Rd and Lemon School Rd)



Looking North



Looking South

Site Entrance I (Approximately 1,800 feet South of O'Neil Road and Emerson Rd)



Looking East



Looking West

Site Entrance J (Approximately 5,850 feet south of Spook Woods Rd and Slayton Rd)



Looking North



Looking South

Site Entrance K (Approximately 4,500 feet south of Spook Woods Rd and Slayton Rd)



Looking North



Looking South

Site Entrance L (Approximately 500 feet west of Spook Woods Rd and Slayton Rd)



Looking East



Looking West

Site Entrance M (Approximately 2,330 feet west of Spook Woods Rd and Slayton Rd)



Looking East



Looking West

Site Entrance N (Approximately 3,250 feet west of Spook Woods Rd and Slayton Rd)



Looking East



Looking West

Site Entrance O (Approximately 4,140 feet north of Drake Rd and Slayton Rd)



Looking North



Looking South

Site Entrance P (Approximately 7,700 feet east of intersection of Cooper St and CR 38)



Looking North



Looking South

Site Entrance Q (Approximately 3,300 feet east of intersection of Cooper St and CR 38)



Looking East



Looking West

Site Entrance R (Approximately 6,000 feet east of intersection of Cooper St and CR 38)



Looking North



Looking South

Site Entrance S (Approximately 6,020 feet east of intersection of Cooper St and CR 38)



Looking North



Looking South

Site Entrance T (Approximately 5,160 feet east of intersection of Cooper St and CR 38)



Looking North



Looking South

Site Entrance U (Approximately 4,590 feet east of intersection of Cooper St and CR 38)



Looking East



Looking West

Site Entrance V (Approximately 4,590 feet east of intersection of Cooper St and CR 38)



Looking East



Looking West

Site Entrance W (Approximately 915 feet north of intersection of Cooper St and CR 38)



Looking North



Looking South

Site Entrance X (Approximately 1,050 feet south of intersection of Cooper St and CR 38)



Looking North



Looking South

Site Entrance Y (Approximately 1,050 feet south of intersection of Cooper St and CR 38)



Looking North



Looking South

Site Entrance Z (Approximately 1,820 feet south of intersection of Slayton Rd and Montana Rd)



Looking North



Looking South

Site Entrance AA (Approximately 1.16 miles east of intersection of Cooper St and NY-38)



Looking North



Looking South

Site Entrance AB (Approximately 1,890 feet north of intersection of Cooper St and NY-38)



Looking East



Looking West