

Existing Conditions

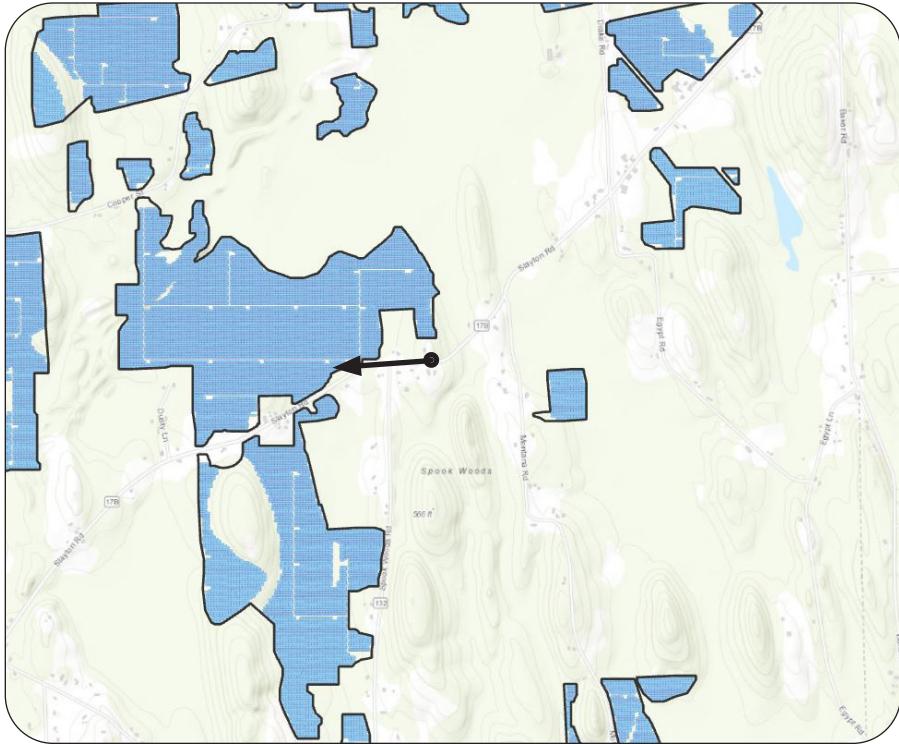


W

Viewpoint Location Aerial Map



Viewpoint Location Topographic Map



Viewpoint Coordinates	43.13273 -76.61507
Town	Conquest
Viewpoint Elevation (MSL)	504
Distance to Fence Line	783 ft
Direction of View	West
Lens Focal Length	50 mm (Full Frame)
Date/Time of Photograph	3/04/2021, 2:40 PM

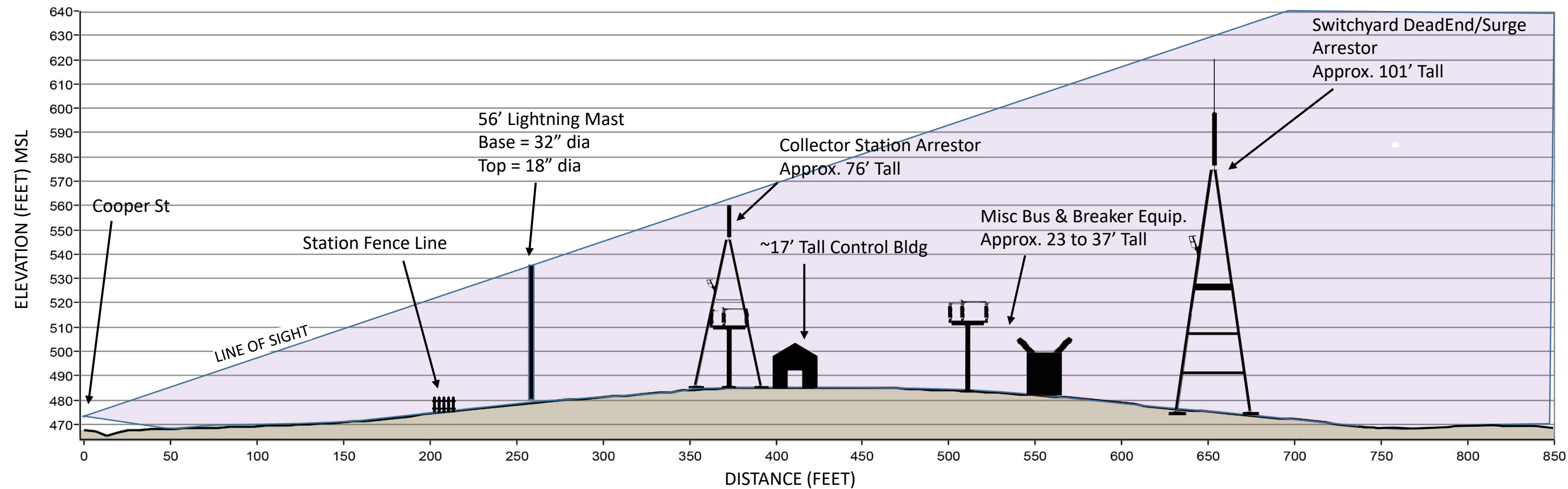








L1 – LINE OF SIGHT PROFILE COOPER STREET (VIEW WEST) TO COLLECTION SUBSTATION



Viewpoint Location Aerial



Viewpoint Location Topo

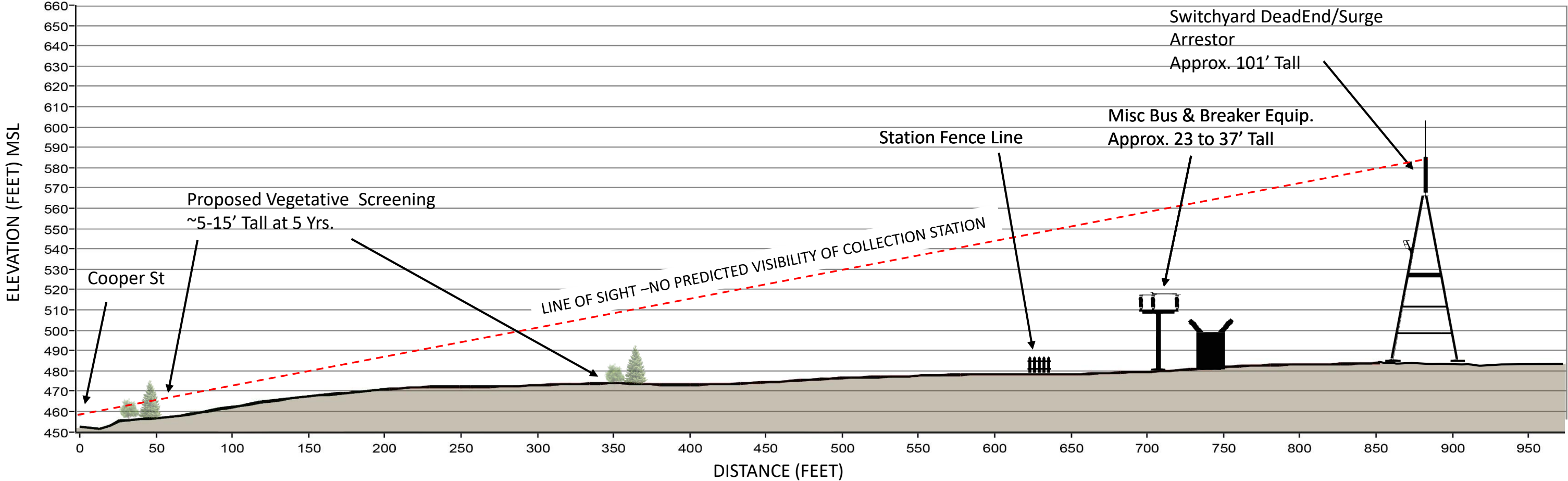


Viewpoint Coordinates in	807851.2 E
NY State Plane East	1145111.5 N
Viewpoint Location	Cooper Street
Distance to Fence Line	236 feet
Direction of View	W
Garnet Energy Center Town of Conquest, New York Line of Sight May 2021	

L1 – COOPER STREET (NORTH LOCATION)



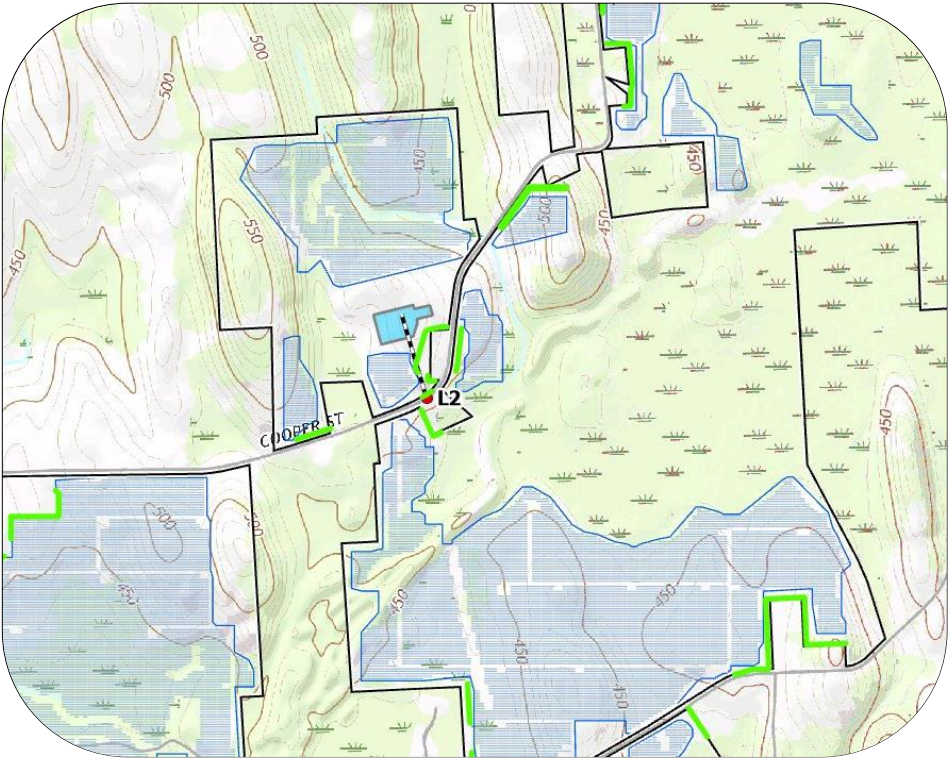
L2 – LINE OF SIGHT PROFILE COOPER STREET (VIEW NORTH) TO COLLECTION SUBSTATION



Viewpoint Location Aerial



Viewpoint Location Topo

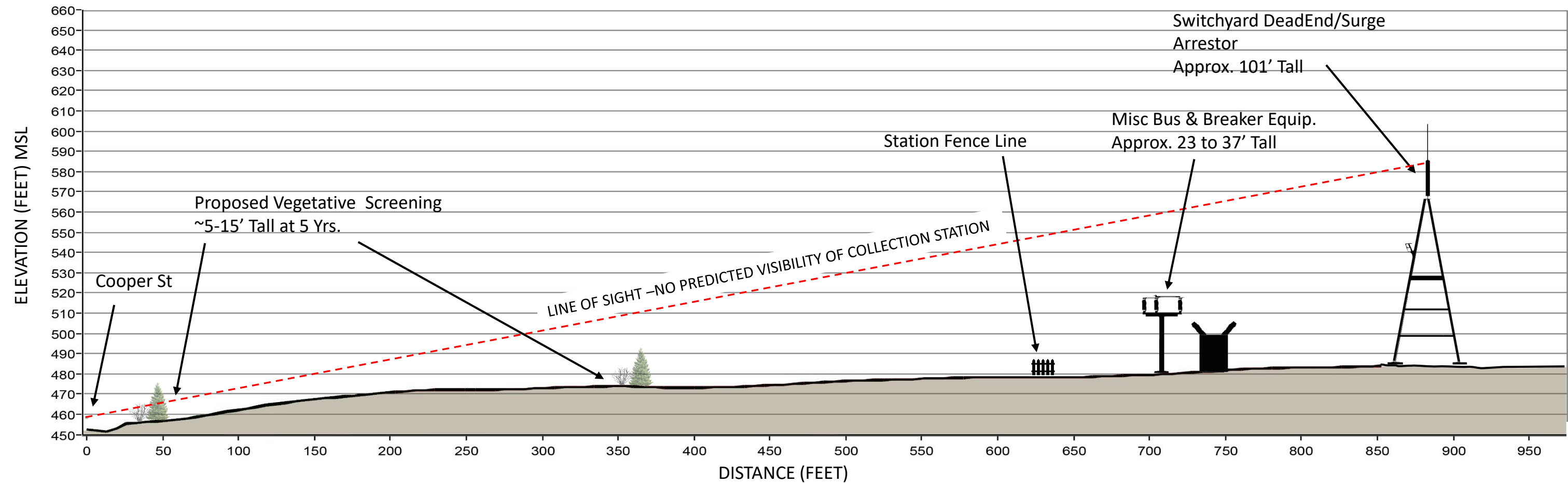


Viewpoint Coordinates in	807570.5 E
NY State Plane East	1144203.0 N
Viewpoint Location	Cooper Street
Distance to Fence Line	646 feet
Direction of View	N
Garnet Energy Center Town of Conquest, New York Line of Sight May 2021	

L2 – COOPER STREET (SOUTH LOCATION) LEAF ON MITIGATION

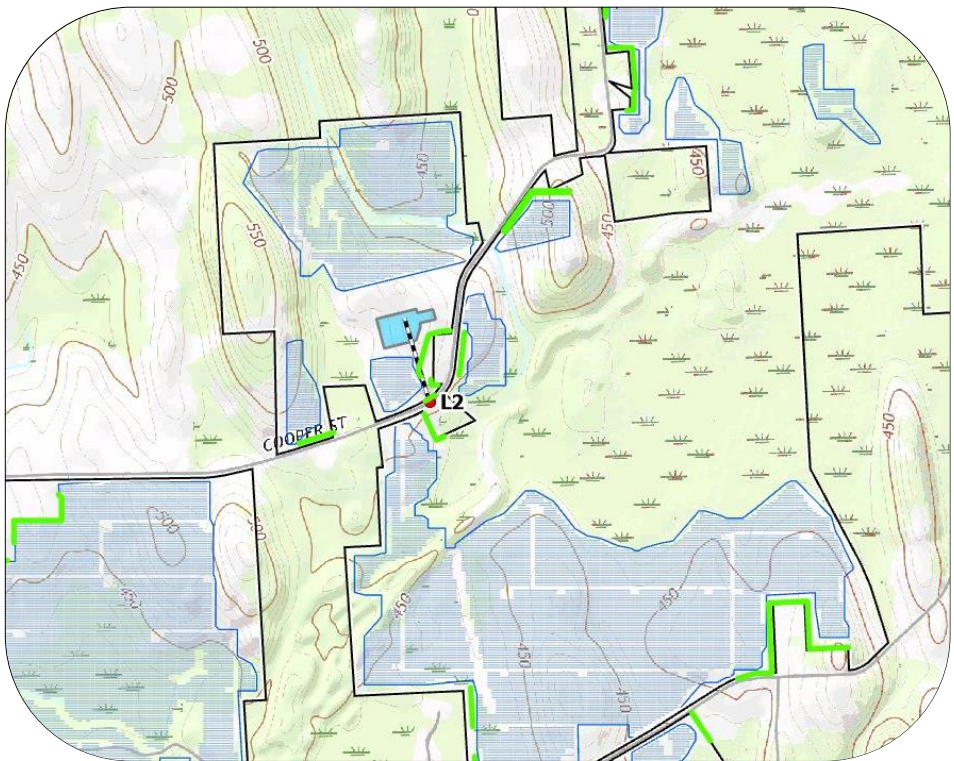


L2 – LINE OF SIGHT PROFILE COOPER STREET (VIEW NORTH) TO COLLECTION SUBSTATION



Viewpoint Location Aerial

Viewpoint Location Topo

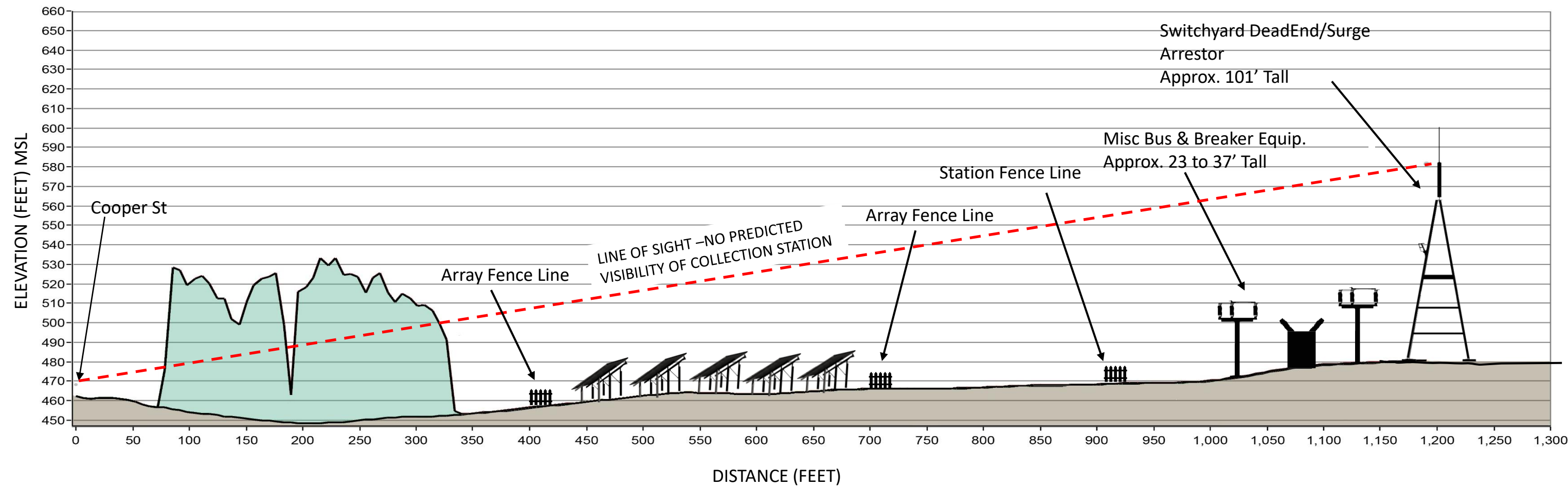


Viewpoint Coordinates in	807570.5 E
NY State Plane East	1144203.0 N
Viewpoint Location	Cooper Street
Distance to Fence Line	646 feet
Direction of View	N
Garnet Energy Center Town of Conquest, New York Line of Sight May 2021	

L2 – COOPER STREET (SOUTH LOCATION) LEAF OFF MITIGATION

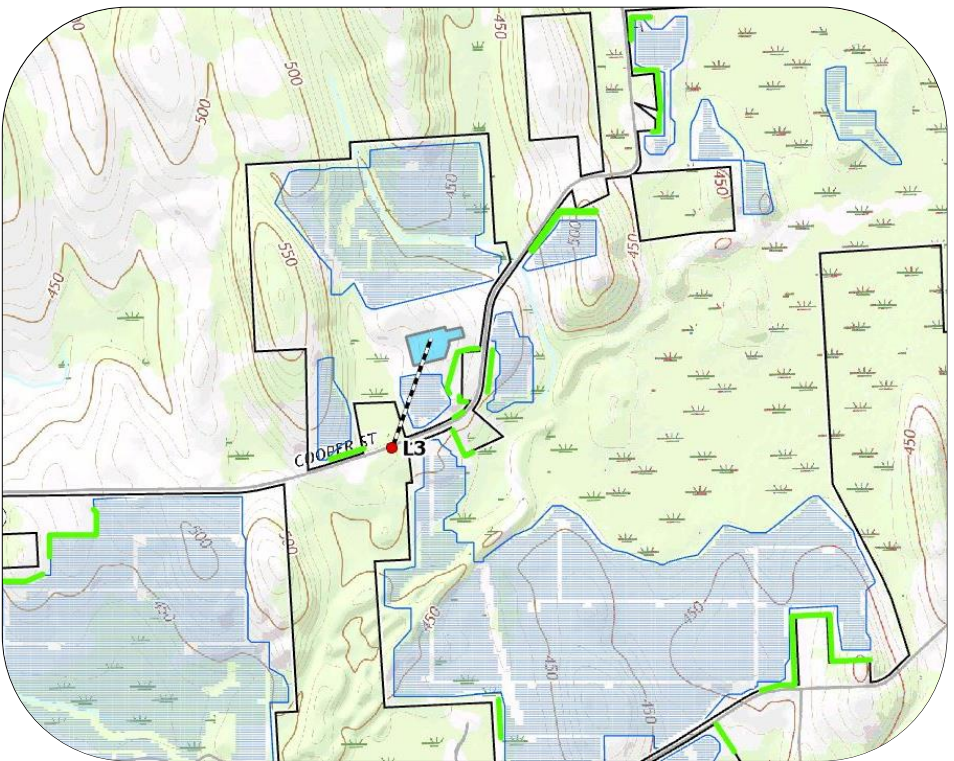


L3 – LINE OF SIGHT PROFILE COOPER STREET (VIEW NORTHEAST) TO COLLECTION SUBSTATION



Viewpoint Location Aerial

Viewpoint Location Topo



Viewpoint Coordinates in	806889.3 E
NY State Plane East	1143897.3 N
Viewpoint Location	Cooper Street
Distance to Fence Line	933 feet
Direction of View	NE
Garnet Energy Center Town of Conquest, New York Line of Sight May 2021	

L3 – COOPER STREET (SOUTHWEST LOCATION)

