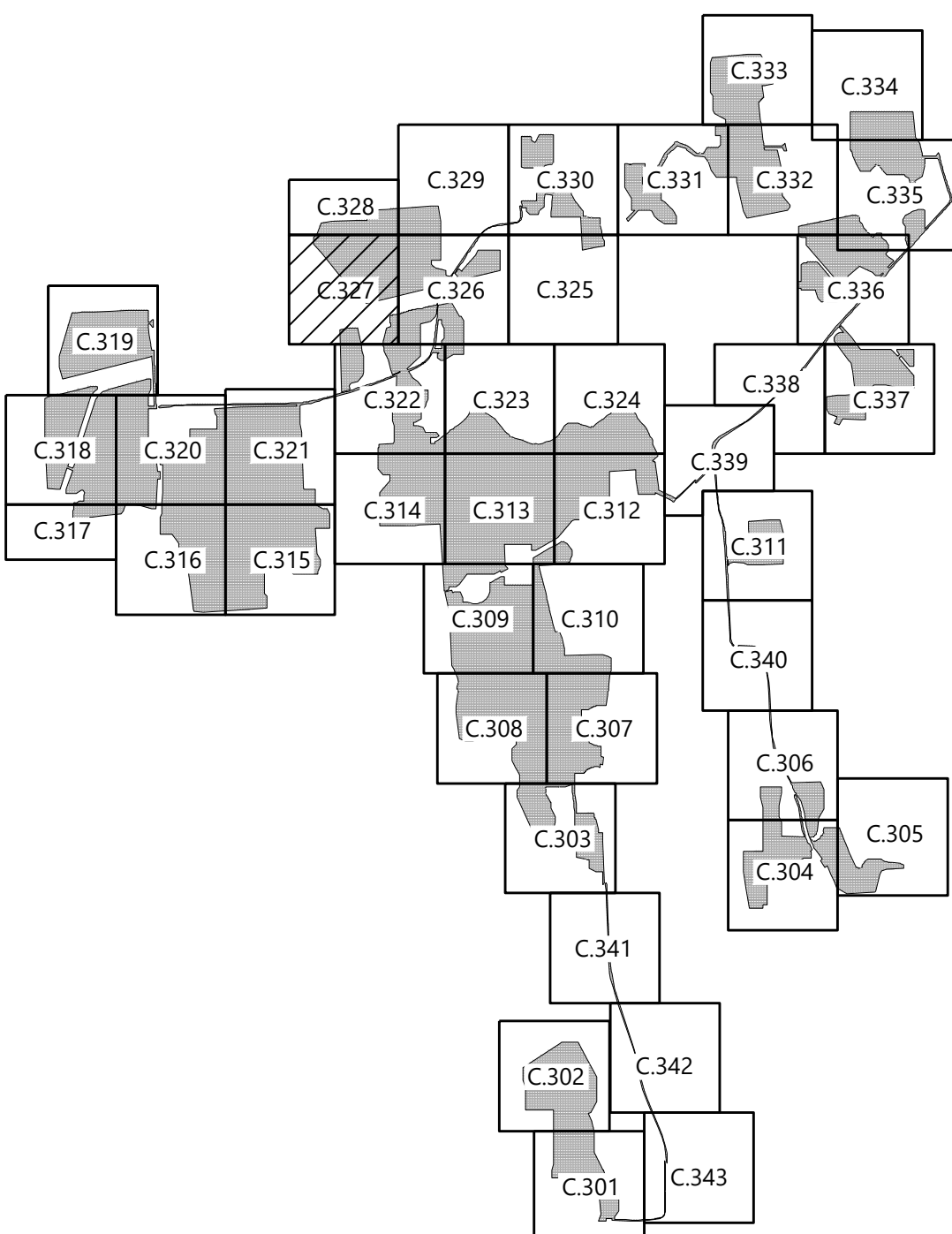


- LEGEND:**
- PROPERTY LINE
 - PARCEL LINE
 - EX. NYSDEC MAPPED WETLAND
 - EX. USACE MAPPED WETLAND
 - EX. NONJURISDICTIONAL WETLAND
 - EX. STREAM
 - EX. EDGE OF WATER
 - EX. DRAINAGE DITCH
 - EX. PAVED ROAD
 - EX. POWER POLE
 - EX. OVERHEAD POWER
 - EX. GAS LINE
 - EX. FENCE
 - EX. STRUCTURE
 - EX. CULVERT
 - EX. INDEX CONTOUR
 - EX. INTERVAL CONTOUR
 - PROPOSED INDEX CONTOUR
 - PROPOSED INTERVAL CONTOUR
 - PROPOSED SOLAR ARRAY
 - PROPOSED SETBACKS
 - PROPOSED INVERTER
 - PROPOSED BATTERY STORAGE
 - PROPOSED ACCESS ROAD
 - PROPOSED TEMPORARY ACCESS ROAD
 - PROPOSED SECURITY FENCE
 - PROPOSED LAYDOWN YARD
 - LIMIT OF DISTURBANCE
 - PROPOSED GRADING LIMITS
 - PROPOSED PARKING AREA
 - EX. SOILS
 - PROPOSED SILT FENCE
 - PROPOSED BIO ROLL
 - PROPOSED GRADE BREAK
 - PROPOSED LOW WATER CROSSING
 - PROPOSED CULVERT
 - PROPOSED RIP-RAP
 - PROPOSED BASIN
 - PROPOSED DRAIN TILE
 - PROPOSED UNDERGROUND COLLECTION
 - PROPOSED HORIZONTAL DIRECTIONAL DRILLING
 - PROPOSED HDD BORE PIT
 - PROPOSED ROCK CONSTRUCTION ENTRANCE
- BMP NOTES:**
- INSTALL WATER BARS WITH FLOW DIFFUSER AND COMPOST FILTER SOCK SEDIMENT TRAPS ON ACCESS ROADS & COLLECTION ROUTES GREATER THAN 5% GRADE.
 - INSTALL EROSION CONTROL BLANKETS ON DITCHES 5% TO 8% GRADE. INSTALL ROCK LINING ON DITCHES GREATER THAN 8% GRADE.
 - REFER TO NEW YORK STATE STANDARDS AND SPECIFICATIONS FOR EROSION AND SEDIMENT CONTROL "BLUE BOOK" FOR ADDITIONAL DETAIL.
 - EXCEPT WHERE CROSSED BY PERMANENT ACCESS ROADS OR THROUGH USE OF TEMPORARY MATTING, STREAMS ARE DESIGNATED "NO EQUIPMENT ACCESS" AND THE USE OF MOTORIZED EQUIPMENT SHALL BE PROHIBITED IN THESE AREAS.
 - GRADE BREAKS TO BE INSTALLED IN THE INITIAL PHASE AND MAINTAINED THROUGHOUT CONSTRUCTION.

KEYMAP:



Westwood
Surveying & Engineering

Phone (952) 937-5150 12701 Whitewater Drive, Suite #300
Fax (952) 937-5822 Minnetonka, MN 55343
Toll Free (888) 937-5150 www.pc.com
Westwood Surveying and Engineering, P.C.

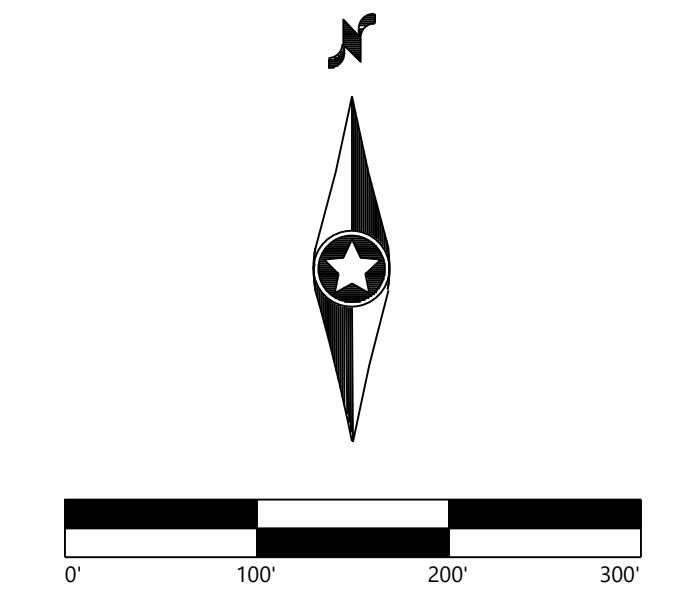
PREPARED FOR:

NEXTERA
ENERGY

700 Universe Boulevard
Juno Beach, FL 33408

REVISIONS:

#	DATE	COMMENT
A	05/13/2021	ISSUED FOR PERMIT



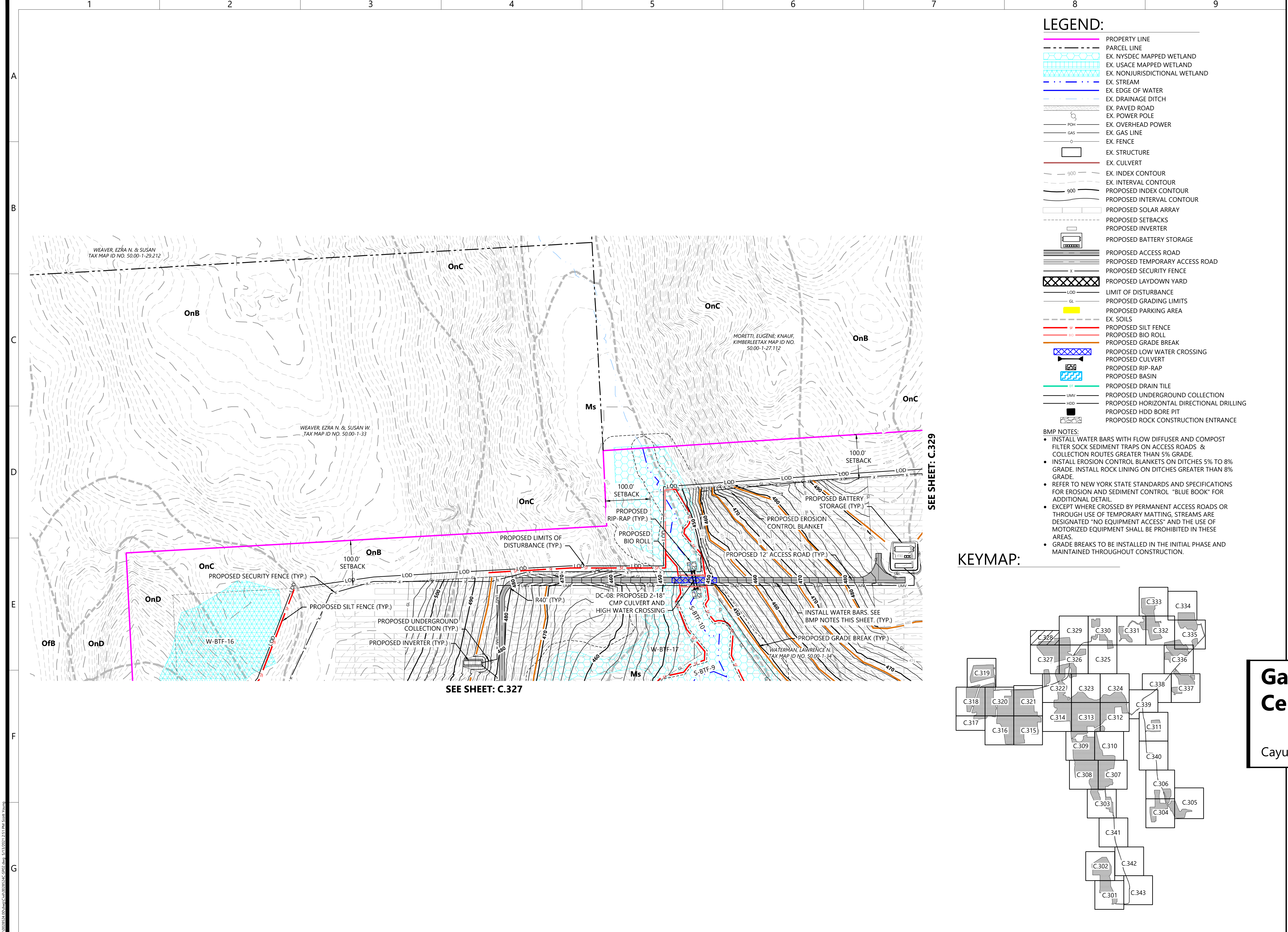
Garnet Energy Center

Cayuga County, New York

Civil Site Plan

PRELIMINARY
NOT FOR CONSTRUCTION

DATE: 5/13/2021
SHEET: C.327

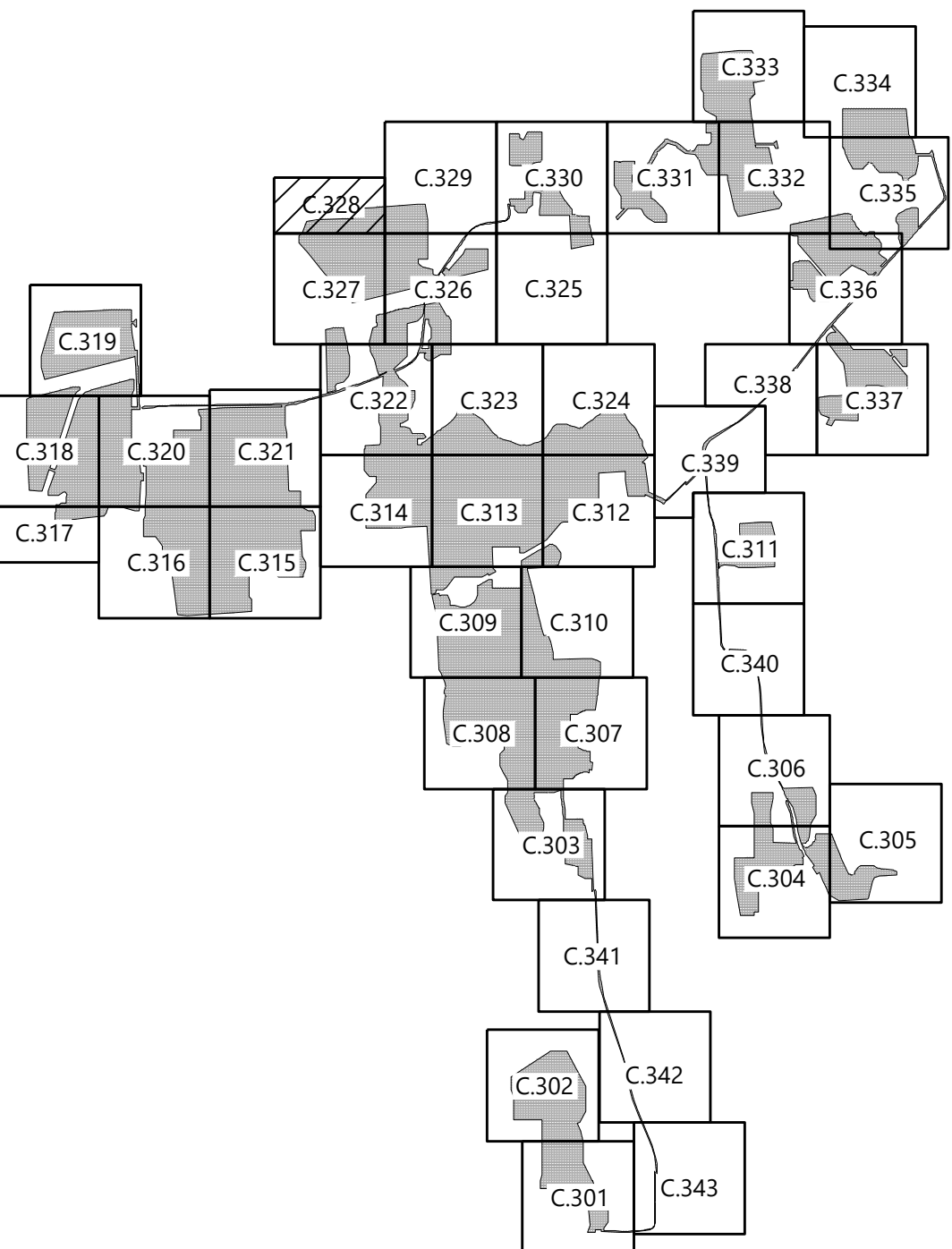


LEGEND:

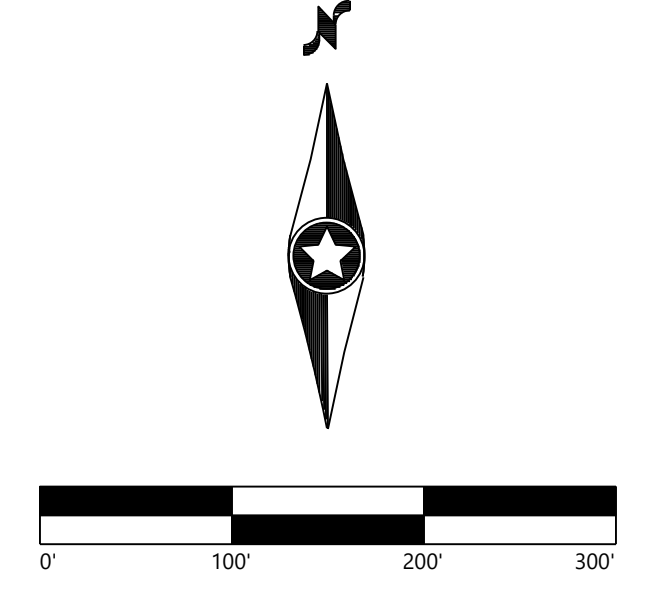
- PROPERTY LINE
- PARCEL LINE
- EX. NYSDEC MAPPED WETLAND
- EX. USACE MAPPED WETLAND
- EX. NONJURISDICTIONAL WETLAND
- EX. STREAM
- EX. EDGE OF WATER
- EX. DRAINAGE DITCH
- EX. PAVED ROAD
- EX. POWER POLE
- EX. OVERHEAD POWER
- EX. GAS LINE
- EX. FENCE
- EX. STRUCTURE
- EX. CULVERT
- EX. INDEX CONTOUR
- EX. INTERVAL CONTOUR
- PROPOSED INDEX CONTOUR
- PROPOSED INTERVAL CONTOUR
- PROPOSED SOLAR ARRAY
- PROPOSED SETBACKS
- PROPOSED INVERTER
- PROPOSED BATTERY STORAGE
- PROPOSED ACCESS ROAD
- PROPOSED TEMPORARY ACCESS ROAD
- PROPOSED SECURITY FENCE
- PROPOSED LAYDOWN YARD
- LIMIT OF DISTURBANCE
- PROPOSED GRADING LIMITS
- PROPOSED PARKING AREA
- EX. SOILS
- PROPOSED SILT FENCE
- PROPOSED BIO ROLL
- PROPOSED GRADE BREAK
- PROPOSED LOW WATER CROSSING
- PROPOSED CULVERT
- PROPOSED RIP-RAP
- PROPOSED BASIN
- PROPOSED DRAIN TILE
- PROPOSED UNDERGROUND COLLECTION
- PROPOSED HORIZONTAL DIRECTIONAL DRILLING
- PROPOSED HDD BORE PIT
- PROPOSED ROCK CONSTRUCTION ENTRANCE

- BMP NOTES:
- INSTALL WATER BARS WITH FLOW DIFFUSER AND COMPOST FILTER SOCK SEDIMENT TRAPS ON ACCESS ROADS & COLLECTION ROUTES GREATER THAN 5% GRADE.
 - INSTALL EROSION CONTROL BLANKETS ON DITCHES 5% TO 8% GRADE. INSTALL ROCK LINING ON DITCHES GREATER THAN 8% GRADE.
 - REFER TO NEW YORK STATE STANDARDS AND SPECIFICATIONS FOR EROSION AND SEDIMENT CONTROL "BLUE BOOK" FOR ADDITIONAL DETAIL.
 - EXCEPT WHERE CROSSED BY PERMANENT ACCESS ROADS OR THROUGH USE OF TEMPORARY MATTING, STREAMS ARE DESIGNATED "NO EQUIPMENT ACCESS" AND THE USE OF MOTORIZED EQUIPMENT SHALL BE PROHIBITED IN THESE AREAS.
 - GRADE BREAKS TO BE INSTALLED IN THE INITIAL PHASE AND MAINTAINED THROUGHOUT CONSTRUCTION.

KEYMAP:



REVISIONS:		
#	DATE	COMMENT
A	05/13/2021	ISSUED FOR PERMIT



Garnet Energy
Center

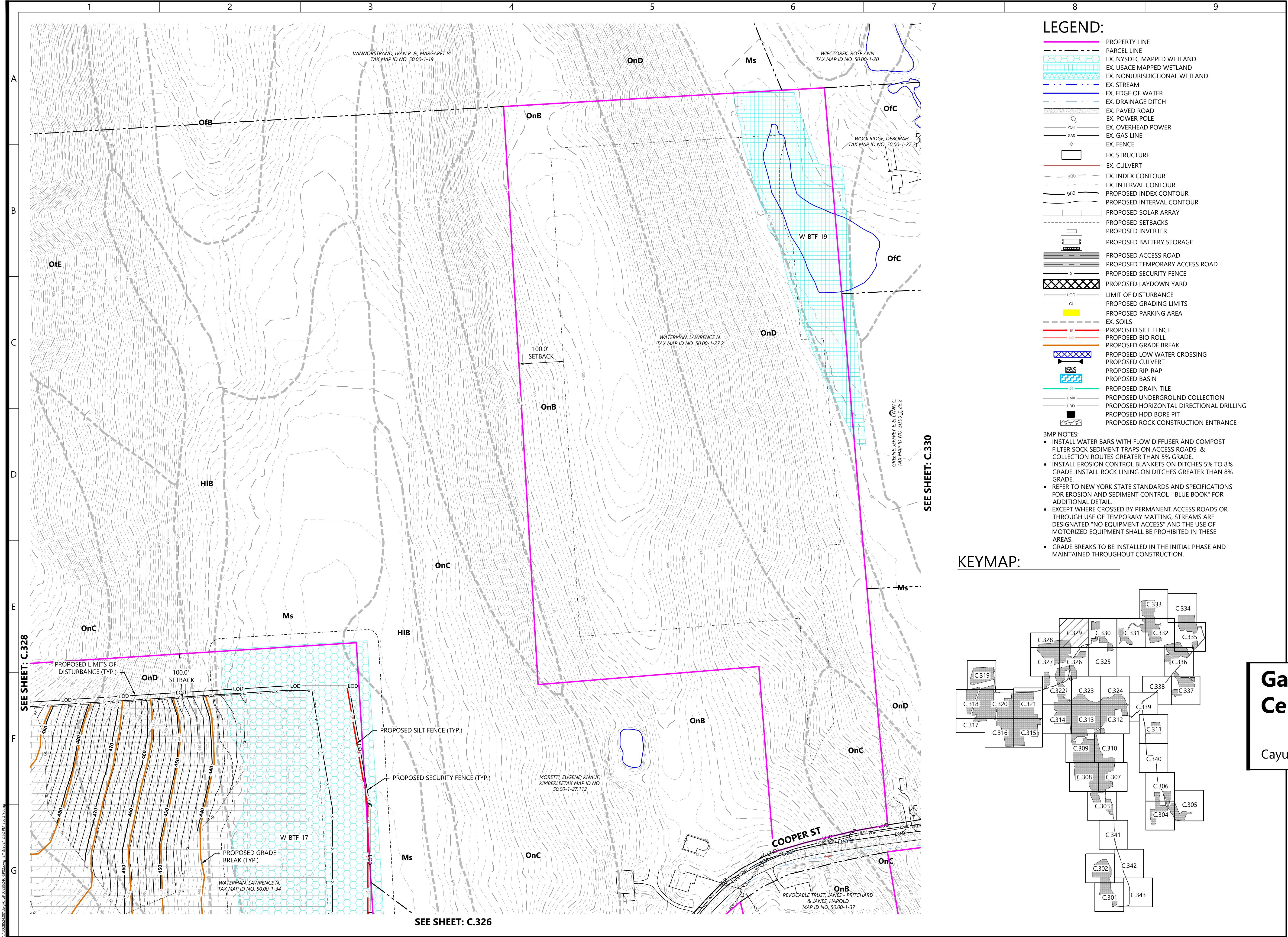
Cayuga County, New York

Civil Site Plan

PRELIMINARY
NOT FOR CONSTRUCTION

DATE: 5/13/2021

SHEET: C.328

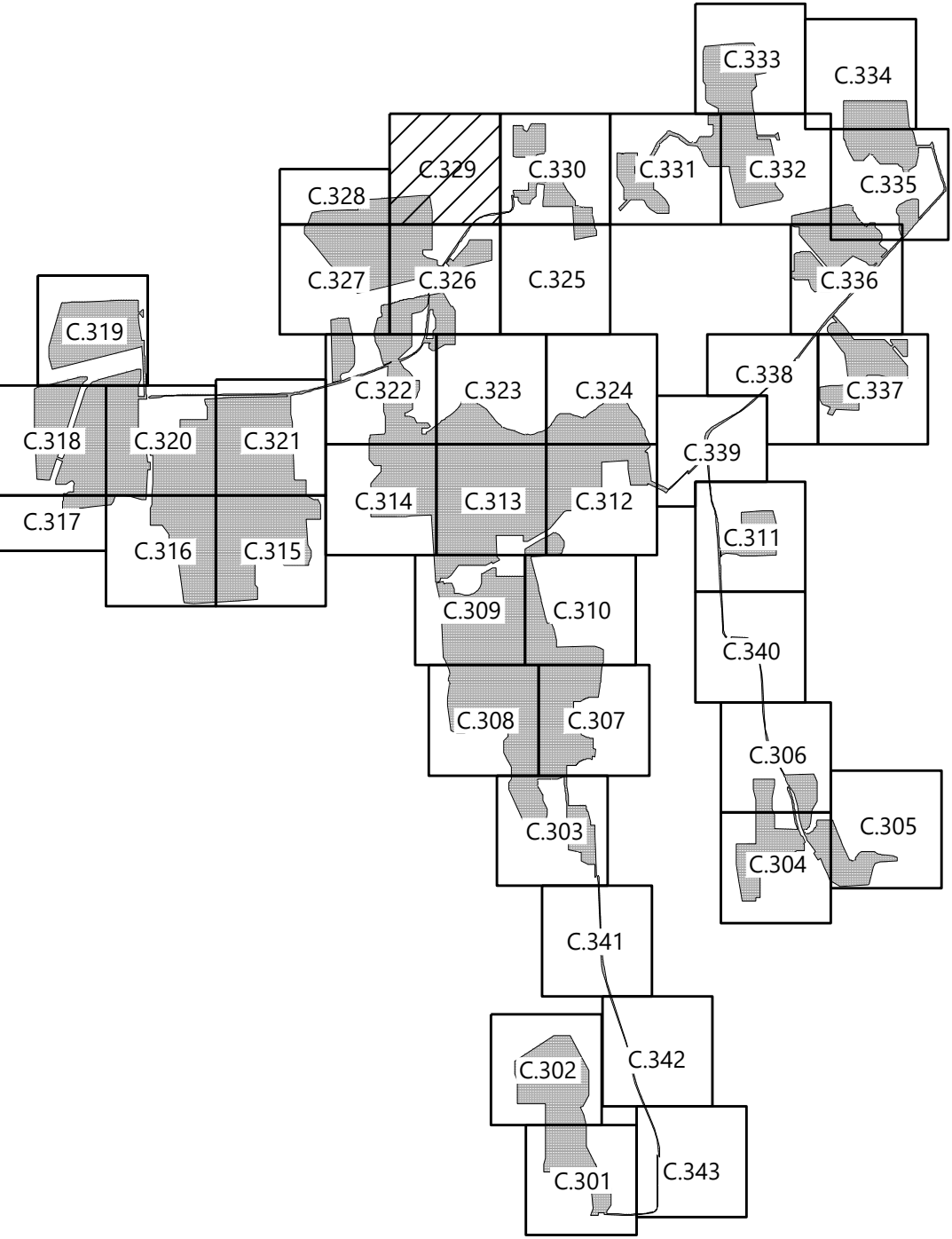


LEGEND:

- PROPERTY LINE
- PARCEL LINE
- EX. NYSDEC MAPPED WETLAND
- EX. USACE MAPPED WETLAND
- EX. NONJURISDICTIONAL WETLAND
- EX. STREAM
- EX. EDGE OF WATER
- EX. DRAINAGE DITCH
- EX. PAVED ROAD
- EX. POWER POLE
- EX. OVERHEAD POWER
- EX. GAS LINE
- EX. FENCE
- EX. STRUCTURE
- EX. CULVERT
- EX. INDEX CONTOUR
- EX. INTERVAL CONTOUR
- PROPOSED INDEX CONTOUR
- PROPOSED INTERVAL CONTOUR
- PROPOSED SOLAR ARRAY
- PROPOSED SETBACKS
- PROPOSED INVERTER
- PROPOSED BATTERY STORAGE
- PROPOSED ACCESS ROAD
- PROPOSED TEMPORARY ACCESS ROAD
- PROPOSED SECURITY FENCE
- PROPOSED LAYDOWN YARD
- LIMIT OF DISTURBANCE
- PROPOSED GRADING LIMITS
- PROPOSED PARKING AREA
- EX. SOILS
- PROPOSED SILT FENCE
- PROPOSED BIO ROLL
- PROPOSED GRADE BREAK
- PROPOSED LOW WATER CROSSING
- PROPOSED CULVERT
- PROPOSED RIP-RAP
- PROPOSED BASIN
- PROPOSED DRAIN TILE
- PROPOSED UNDERGROUND COLLECTION
- PROPOSED HORIZONTAL DIRECTIONAL DRILLING
- PROPOSED HDD BORE PIT
- PROPOSED ROCK CONSTRUCTION ENTRANCE

- BMP NOTES:
- INSTALL WATER BARS WITH FLOW DIFFUSER AND COMPOST FILTER SOCK SEDIMENT TRAPS ON ACCESS ROADS & COLLECTION ROUTES GREATER THAN 5% GRADE.
 - INSTALL EROSION CONTROL BLANKETS ON DITCHES 5% TO 8% GRADE. INSTALL ROCK LINING ON DITCHES GREATER THAN 8% GRADE.
 - REFER TO NEW YORK STATE STANDARDS AND SPECIFICATIONS FOR EROSION AND SEDIMENT CONTROL "BLUE BOOK" FOR ADDITIONAL DETAIL.
 - EXCEPT WHERE CROSSED BY PERMANENT ACCESS ROADS OR THROUGH USE OF TEMPORARY MATTING, STREAMS ARE DESIGNATED "NO EQUIPMENT ACCESS" AND THE USE OF MOTORIZED EQUIPMENT SHALL BE PROHIBITED IN THESE AREAS.
 - GRADE BREAKS TO BE INSTALLED IN THE INITIAL PHASE AND MAINTAINED THROUGHOUT CONSTRUCTION.

KEYMAP:



PREPARED FOR:



700 Universe Boulevard
Juno Beach, FL 33408

REVISIONS:

#	DATE	COMMENT
A	05/13/2021	ISSUED FOR PERMIT



Garnet Energy
Center

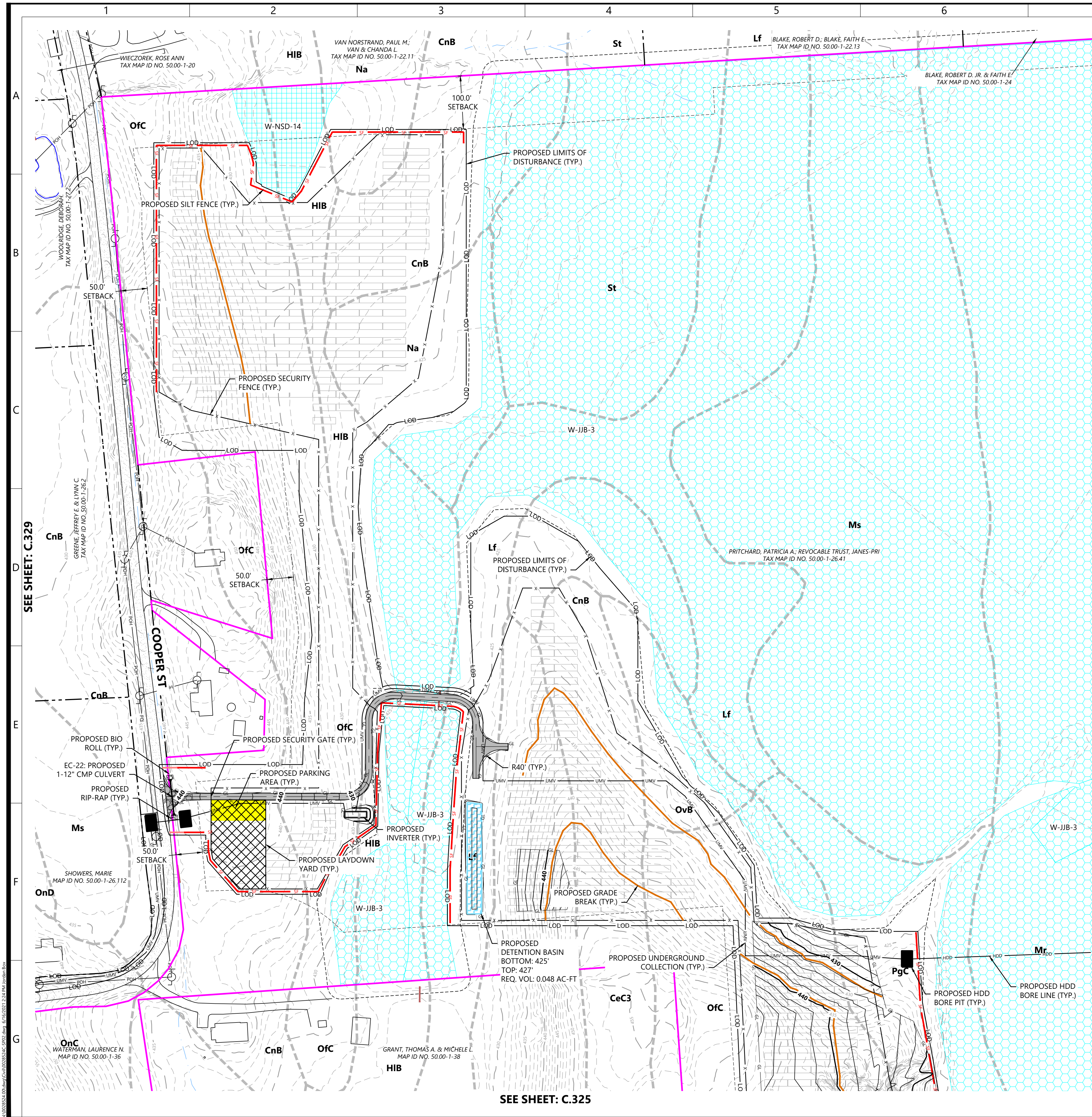
Cayuga County, New York

Civil Site Plan

PRELIMINARY
NOT FOR CONSTRUCTION

DATE: 5/13/2021

SHEET: C.329



\\A\0028524.00\dwg\Civil\0028524C-SP02.dwg 6/16/2021 2:24 PM Jordan Box


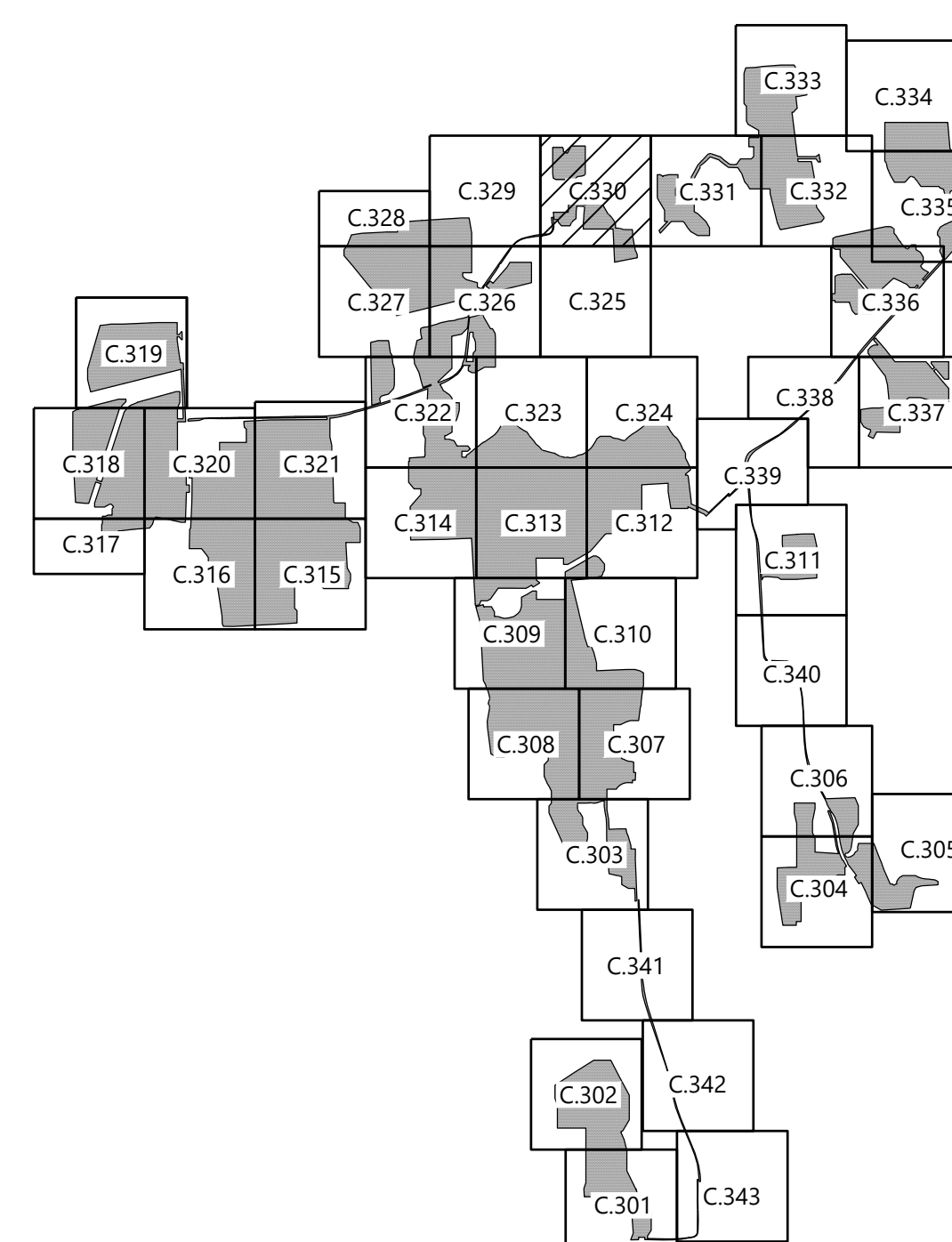
LEGEND:

- | | |
|--|--|
| | PROPERTY LINE |
| | PARCEL LINE |
| | EX. NYSDEC MAPPED WETLAND |
| | EX. USACE MAPPED WETLAND |
| | EX. NONJURISDICTIONAL WETLAND |
| | EX. STREAM |
| | EX. EDGE OF WATER |
| | EX. DRAINAGE DITCH |
| | EX. PAVED ROAD |
| | EX. POWER POLE |
| | EX. OVERHEAD POWER |
| | EX. GAS LINE |
| | EX. FENCE |
| | EX. STRUCTURE |
| | EX. CULVERT |
| | EX. INDEX CONTOUR |
| | EX. INTERVAL CONTOUR |
| | PROPOSED INDEX CONTOUR |
| | PROPOSED INTERVAL CONTOUR |
| | PROPOSED SOLAR ARRAY |
| | PROPOSED SETBACKS |
| | PROPOSED INVERTER |
| | PROPOSED BATTERY STORAGE |
| | PROPOSED ACCESS ROAD |
| | PROPOSED TEMPORARY ACCESS ROAD |
| | PROPOSED SECURITY FENCE |
| | PROPOSED LAYDOWN YARD |
| | LIMIT OF DISTURBANCE |
| | PROPOSED GRADING LIMITS |
| | PROPOSED PARKING AREA |
| | EX. SOILS |
| | PROPOSED SILT FENCE |
| | PROPOSED BIO ROLL |
| | PROPOSED GRADE BREAK |
| | PROPOSED LOW WATER CROSSING |
| | PROPOSED CULVERT |
| | PROPOSED RIP-RAP |
| | PROPOSED BASIN |
| | PROPOSED DRAIN TILE |
| | PROPOSED UNDERGROUND COLLECTION |
| | PROPOSED HORIZONTAL DIRECTIONAL DRILLING |
| | PROPOSED HDD BORE PIT |
| | PROPOSED ROCK CONSTRUCTION ENTRANCE |

BMP NOTES:

- INSTALL WATER BARS WITH FLOW DIFFUSER AND COMPOST FILTER SOCK SEDIMENT TRAPS ON ACCESS ROADS & COLLECTION ROUTES GREATER THAN 5% GRADE.
- INSTALL EROSION CONTROL BLANKETS ON DITCHES 5% TO 8% GRADE. INSTALL ROCK LINING ON DITCHES GREATER THAN 8% GRADE.
- REFER TO NEW YORK STATE STANDARDS AND SPECIFICATIONS FOR EROSION AND SEDIMENT CONTROL "BLUE BOOK" FOR ADDITIONAL DETAIL.
- EXCEPT WHERE CROSSED BY PERMANENT ACCESS ROADS OR THROUGH USE OF TEMPORARY MATTING, STREAMS ARE DESIGNATED "NO EQUIPMENT ACCESS" AND THE USE OF MOTORIZED EQUIPMENT SHALL BE PROHIBITED IN THESE AREAS.
- GRADE BREAKS TO BE INSTALLED IN THE INITIAL PHASE AND MAINTAINED THROUGHOUT CONSTRUCTION.

KEYMAP:



Garnet Energy Center

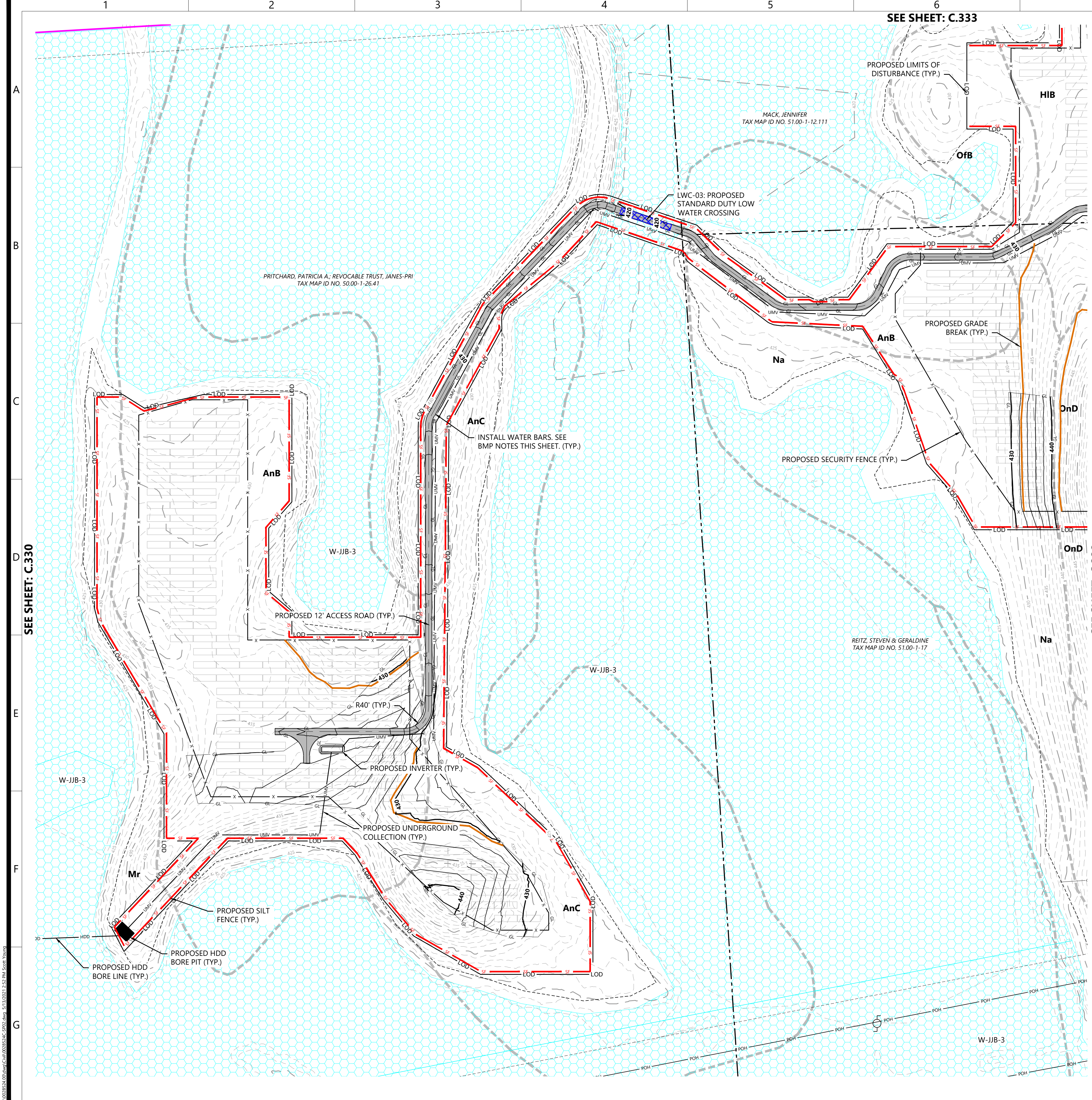
Cayuga County, New York

Civil Site Plan

PRELIMINARY
NOT FOR CONSTRUCTION

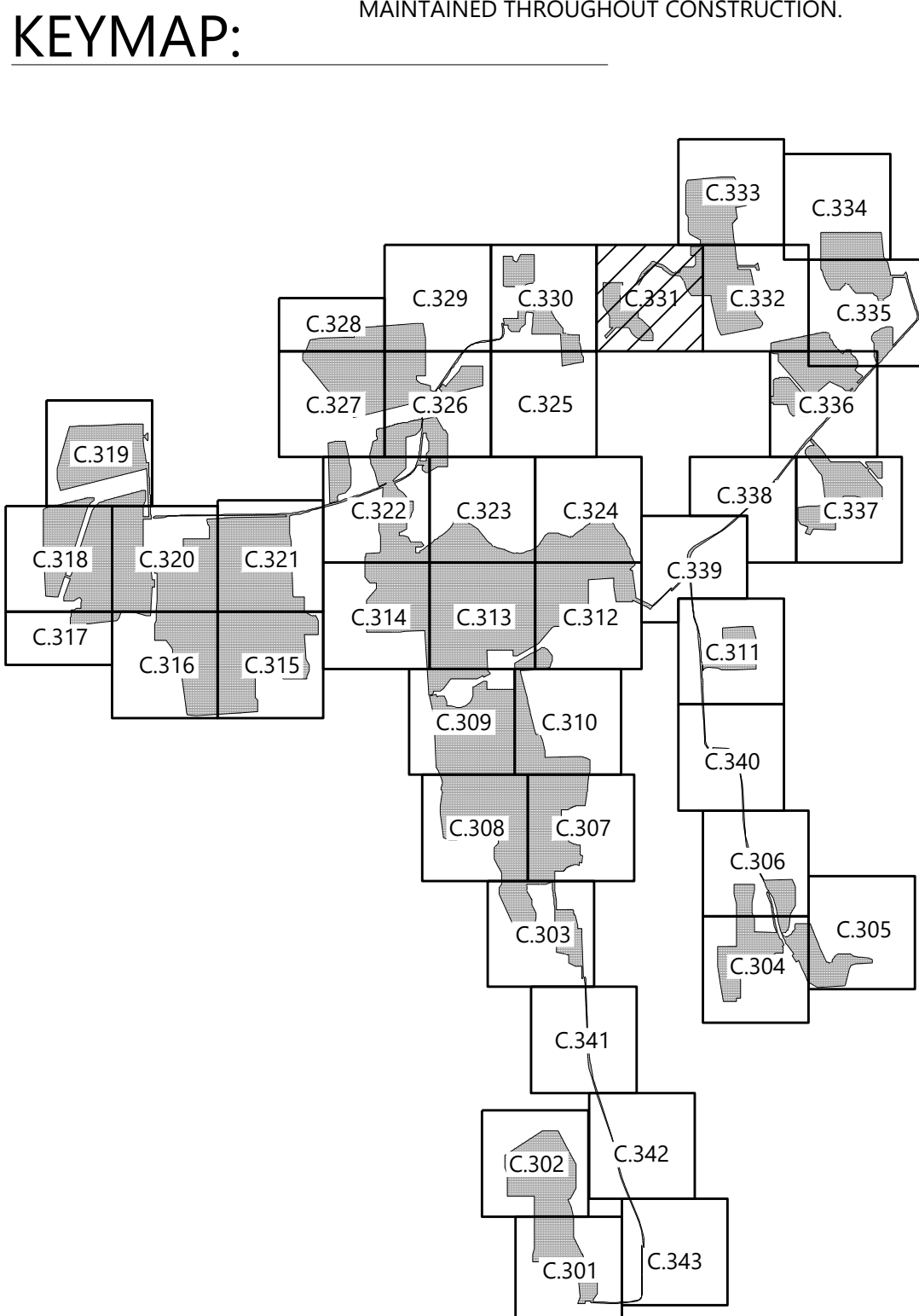
DATE: 05/13/2021

SHEET: C.330



- LEGEND:**
- PROPERTY LINE
 - PARCEL LINE
 - EX. NYSDEC MAPPED WETLAND
 - EX. USACE MAPPED WETLAND
 - EX. NONJURISDICTIONAL WETLAND
 - EX. STREAM
 - EX. EDGE OF WATER
 - EX. DRAINAGE DITCH
 - EX. PAVED ROAD
 - EX. POWER POLE
 - EX. OVERHEAD POWER
 - EX. GAS LINE
 - EX. FENCE
 - EX. STRUCTURE
 - EX. CULVERT
 - EX. INDEX CONTOUR
 - EX. INTERVAL CONTOUR
 - PROPOSED INDEX CONTOUR
 - PROPOSED INTERVAL CONTOUR
 - PROPOSED SOLAR ARRAY
 - PROPOSED SETBACKS
 - PROPOSED INVERTER
 - PROPOSED BATTERY STORAGE
 - PROPOSED ACCESS ROAD
 - PROPOSED TEMPORARY ACCESS ROAD
 - PROPOSED SECURITY FENCE
 - PROPOSED LAYDOWN YARD
 - LIMIT OF DISTURBANCE
 - PROPOSED GRADING LIMITS
 - PROPOSED PARKING AREA
 - EX. SOILS
 - PROPOSED SILT FENCE
 - PROPOSED BIO ROLL
 - PROPOSED GRADE BREAK
 - PROPOSED LOW WATER CROSSING
 - PROPOSED CULVERT
 - PROPOSED RIP-RAP
 - PROPOSED BASIN
 - PROPOSED DRAIN TILE
 - PROPOSED UNDERGROUND COLLECTION
 - PROPOSED HORIZONTAL DIRECTIONAL DRILLING
 - PROPOSED HDD BORE PIT
 - PROPOSED ROCK CONSTRUCTION ENTRANCE

- BMP NOTES:**
- INSTALL WATER BARS WITH FLOW DIFFUSER AND COMPOST FILTER SOCK SEDIMENT TRAPS ON ACCESS ROADS & COLLECTION ROUTES GREATER THAN 5% GRADE.
 - INSTALL EROSION CONTROL BLANKETS ON DITCHES 5% TO 8% GRADE. INSTALL ROCK LINING ON DITCHES GREATER THAN 8% GRADE.
 - REFER TO NEW YORK STATE STANDARDS AND SPECIFICATIONS FOR EROSION AND SEDIMENT CONTROL "BLUE BOOK" FOR ADDITIONAL DETAIL.
 - EXCEPT WHERE CROSSED BY PERMANENT ACCESS ROADS OR THROUGH USE OF TEMPORARY MATTING, STREAMS ARE DESIGNATED "NO EQUIPMENT ACCESS" AND THE USE OF MOTORIZED EQUIPMENT SHALL BE PROHIBITED IN THESE AREAS.
 - GRADE BREAKS TO BE INSTALLED IN THE INITIAL PHASE AND MAINTAINED THROUGHOUT CONSTRUCTION.



Westwood
Surveying & Engineering

Phone (952) 937-5150 12701 Whitewater Drive, Suite #300
Fax (952) 937-5822 Minnetonka, MN 55343
Toll Free (888) 937-5150 www.pc.com
Westwood Surveying and Engineering, P.C.

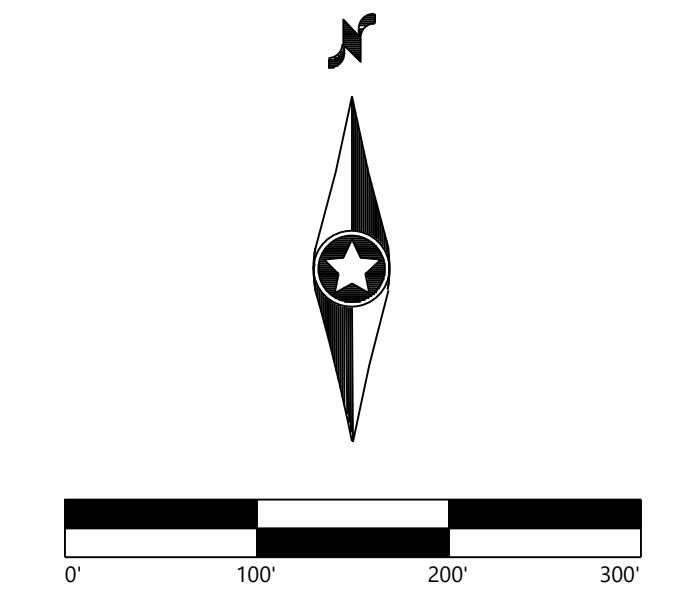
PREPARED FOR:

NEXTERA
ENERGY

700 Universe Boulevard
Juno Beach, FL 33408

REVISIONS:

#	DATE	COMMENT
A	05/13/2021	ISSUED FOR PERMIT



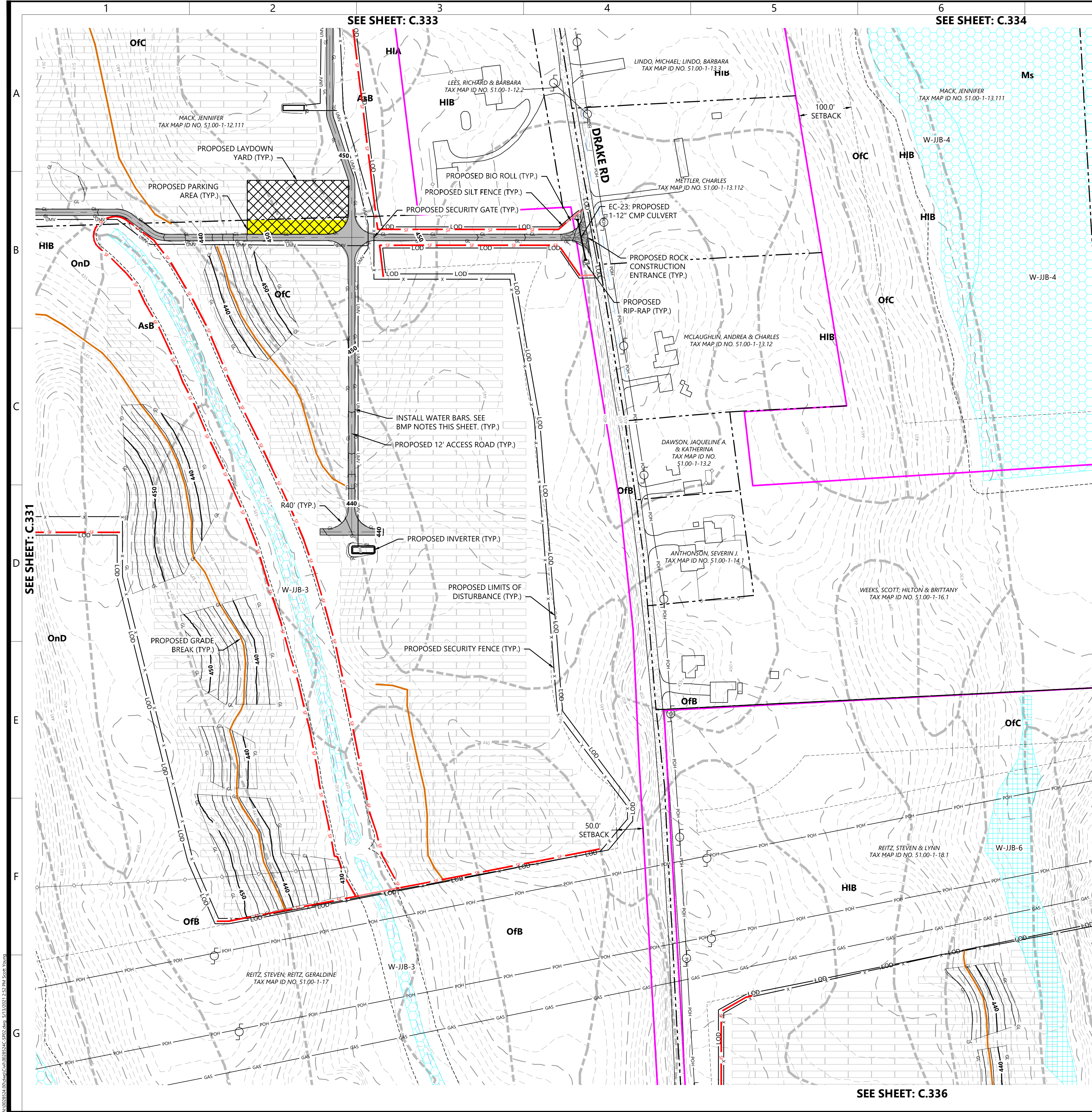
Garnet Energy Center

Cayuga County, New York

Civil Site Plan

PRELIMINARY
NOT FOR CONSTRUCTION

DATE: 5/13/2021
SHEET: C.331

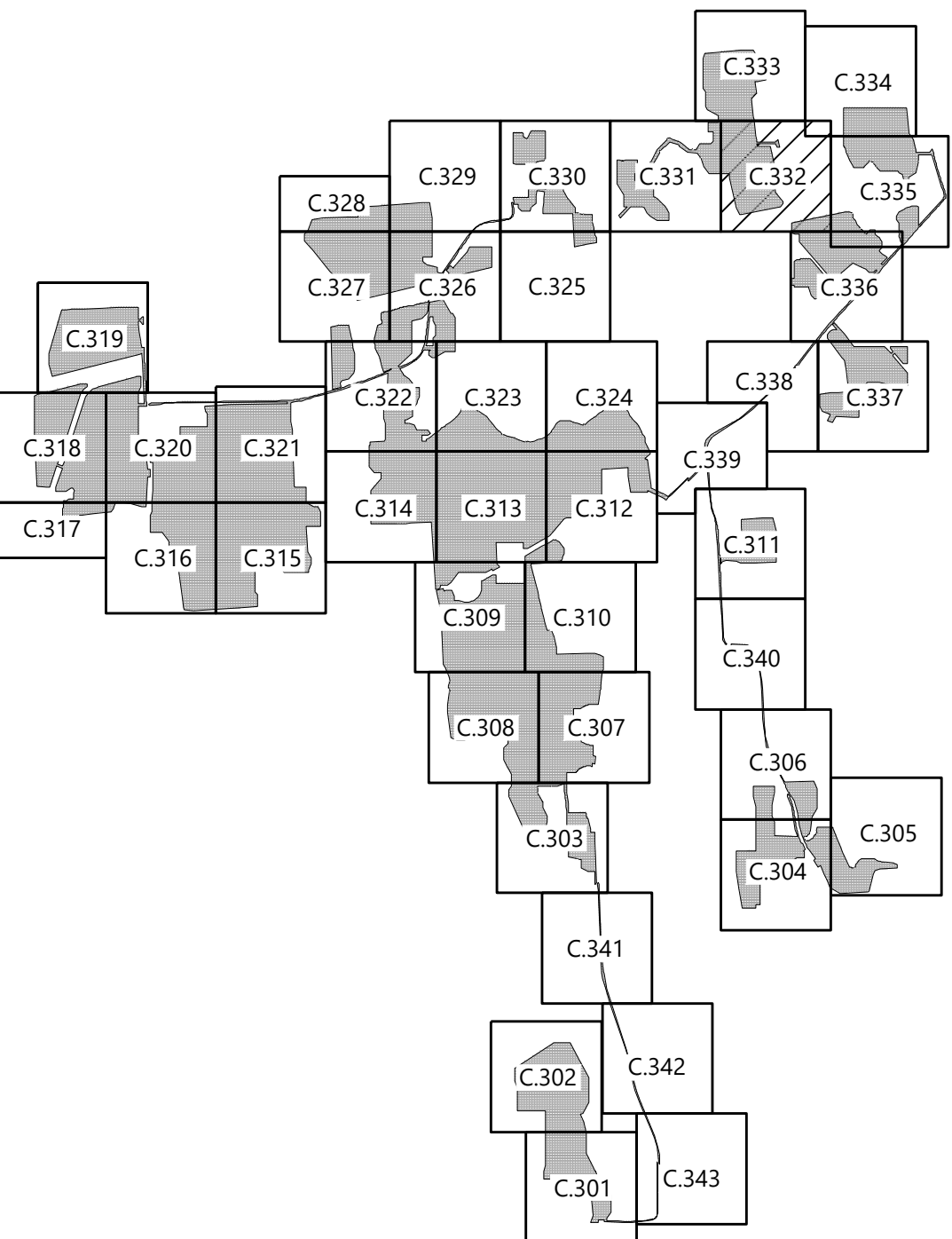


LEGEND:

- PROPERTY LINE
- PARCEL LINE
- EX. NYSDEC MAPPED WETLAND
- EX. USACE MAPPED WETLAND
- EX. NONJURISDICTIONAL WETLAND
- EX. STREAM
- EX. EDGE OF WATER
- EX. DRAINAGE DITCH
- EX. PAVED ROAD
- EX. POWER POLE
- EX. OVERHEAD POWER
- EX. GAS LINE
- EX. FENCE
- EX. STRUCTURE
- EX. CULVERT
- EX. INDEX CONTOUR
- EX. INTERVAL CONTOUR
- PROPOSED INDEX CONTOUR
- PROPOSED INTERVAL CONTOUR
- PROPOSED SOLAR ARRAY
- PROPOSED SETBACKS
- PROPOSED INVERTER
- PROPOSED BATTERY STORAGE
- PROPOSED ACCESS ROAD
- PROPOSED TEMPORARY ACCESS ROAD
- PROPOSED SECURITY FENCE
- PROPOSED LAYDOWN YARD
- LIMIT OF DISTURBANCE
- PROPOSED GRADING LIMITS
- PROPOSED PARKING AREA
- EX. SOILS
- PROPOSED SILT FENCE
- PROPOSED BIO ROLL
- PROPOSED GRADE BREAK
- PROPOSED LOW WATER CROSSING
- PROPOSED CULVERT
- PROPOSED RIP-RAP
- PROPOSED BASIN
- PROPOSED DRAIN TILE
- PROPOSED UNDERGROUND COLLECTION
- PROPOSED HORIZONTAL DIRECTIONAL DRILLING
- PROPOSED HDD BORE PIT
- PROPOSED ROCK CONSTRUCTION ENTRANCE

- BMP NOTES:
- INSTALL WATER BARS WITH FLOW DIFFUSER AND COMPOST FILTER SOCK SEDIMENT TRAPS ON ACCESS ROADS & COLLECTION ROUTES GREATER THAN 5% GRADE.
 - INSTALL EROSION CONTROL BLANKETS ON DITCHES 5% TO 8% GRADE. INSTALL ROCK LINING ON DITCHES GREATER THAN 8% GRADE.
 - REFER TO NEW YORK STATE STANDARDS AND SPECIFICATIONS FOR EROSION AND SEDIMENT CONTROL "BLUE BOOK" FOR ADDITIONAL DETAIL.
 - EXCEPT WHERE CROSSED BY PERMANENT ACCESS ROADS OR THROUGH USE OF TEMPORARY MATTING, STREAMS ARE DESIGNATED "NO EQUIPMENT ACCESS" AND THE USE OF MOTORIZED EQUIPMENT SHALL BE PROHIBITED IN THESE AREAS.
 - GRADE BREAKS TO BE INSTALLED IN THE INITIAL PHASE AND MAINTAINED THROUGHOUT CONSTRUCTION.

KEYMAP:



Westwood
Surveying & Engineering
Phone (952) 937-5150 12701 Whitewater Drive, Suite #300
Fax (952) 937-5822 Minnetonka, MN 55343
Toll Free (888) 937-5150 www.pc.com
Westwood Surveying and Engineering, P.C.


PREPARED FOR:



700 Universe Boulevard
Juno Beach, FL 33408

REVISIONS:

#	DATE	COMMENT
A	05/13/2021	ISSUED FOR PERMIT



Garnet Energy Center

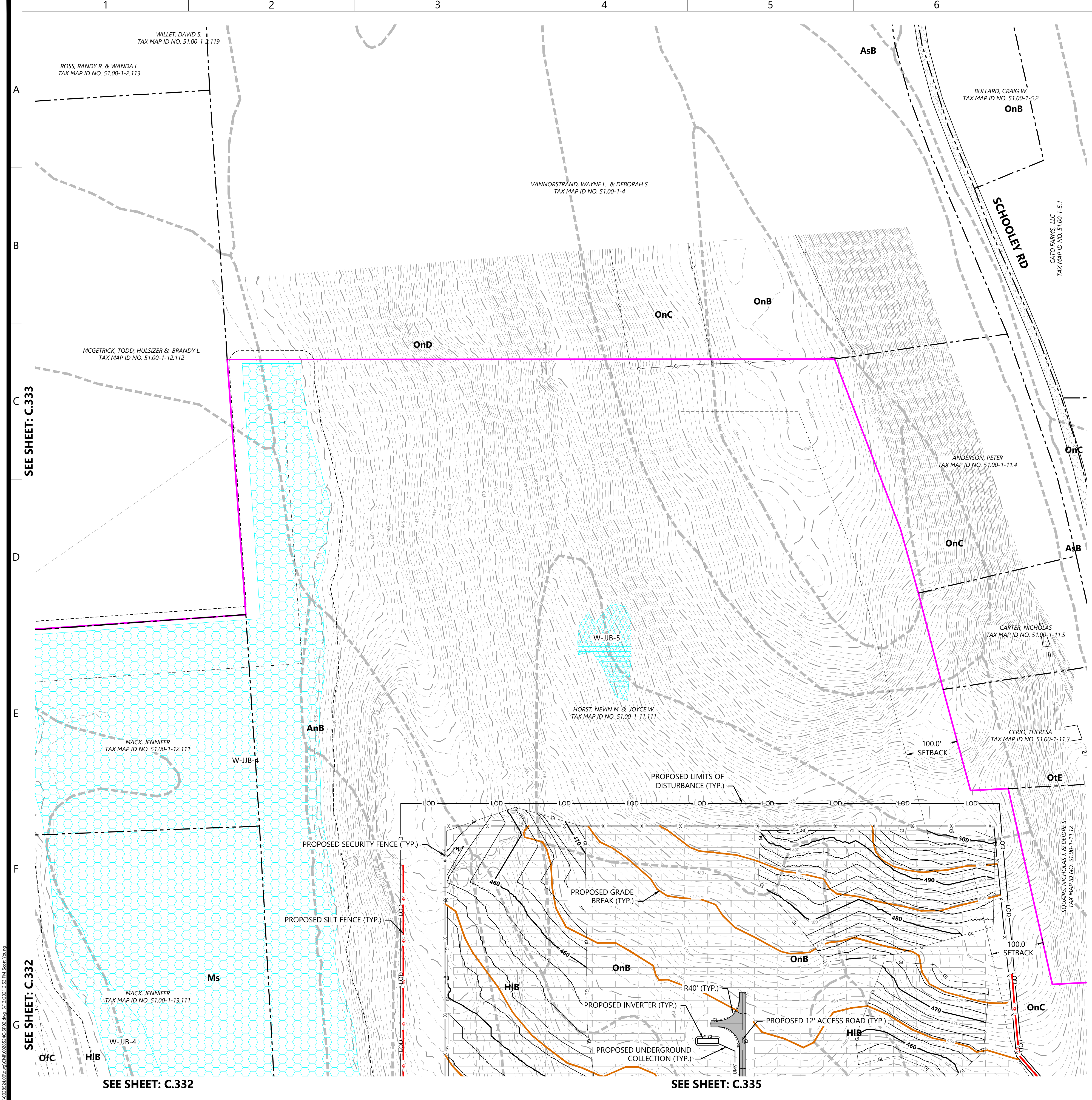
Cayuga County, New York

Civil Site Plan

PRELIMINARY
NOT FOR CONSTRUCTION

DATE: 5/13/2021

SHEET: C.332



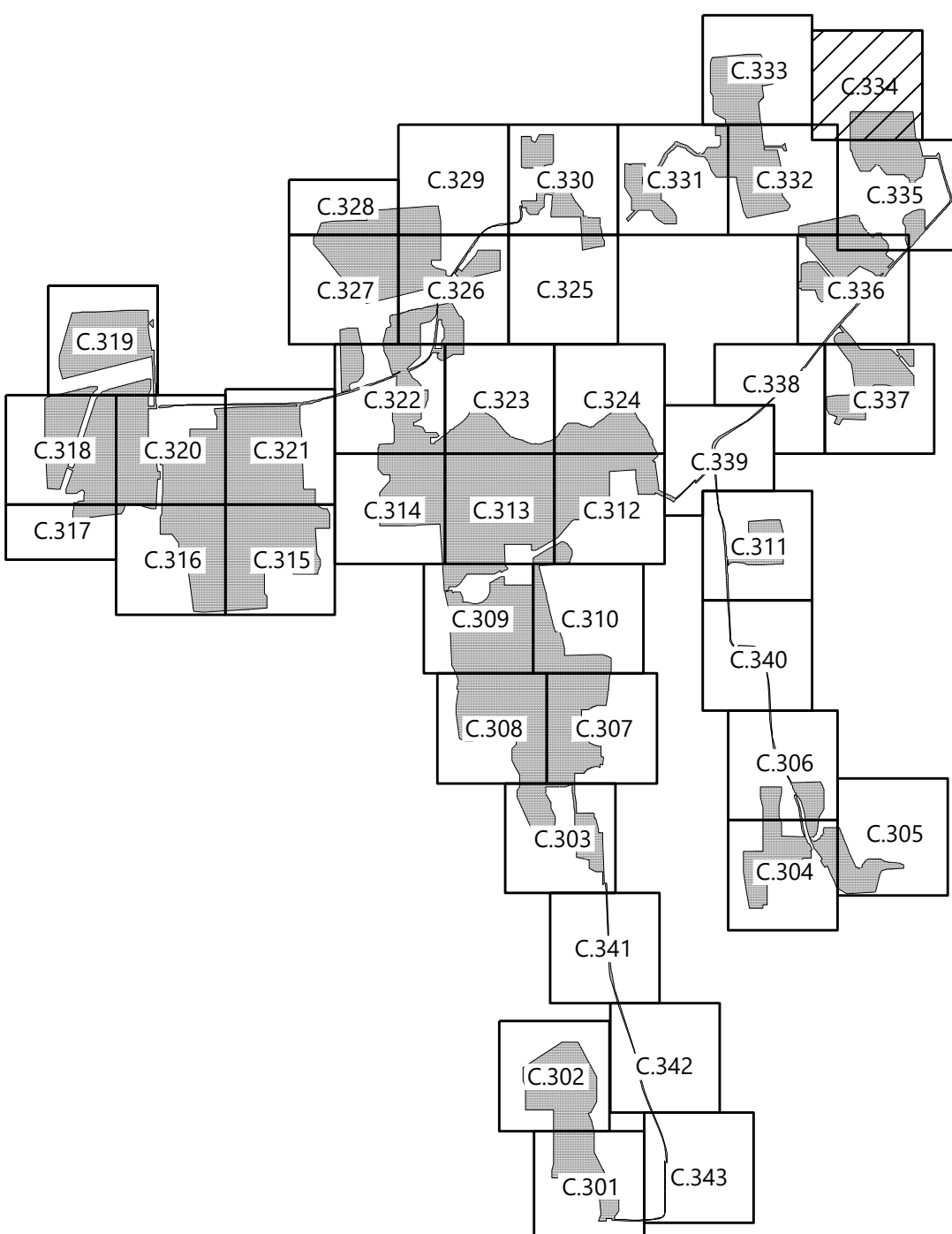
LEGEND:

- PROPERTY LINE
- PARCEL LINE
- EX. NYSDEC MAPPED WETLAND
- EX. USACE MAPPED WETLAND
- EX. NONJURISDICTIONAL WETLAND
- EX. STREAM
- EX. EDGE OF WATER
- EX. DRAINAGE DITCH
- EX. PAVED ROAD
- EX. POWER POLE
- EX. OVERHEAD POWER
- EX. GAS LINE
- EX. FENCE
- EX. STRUCTURE
- EX. CULVERT
- EX. INDEX CONTOUR
- EX. INTERVAL CONTOUR
- PROPOSED INDEX CONTOUR
- PROPOSED INTERVAL CONTOUR
- PROPOSED SOLAR ARRAY
- PROPOSED SETBACKS
- PROPOSED INVERTER
- PROPOSED BATTERY STORAGE
- PROPOSED ACCESS ROAD
- PROPOSED TEMPORARY ACCESS ROAD
- PROPOSED SECURITY FENCE
- PROPOSED LAYDOWN YARD
- LIMIT OF DISTURBANCE
- PROPOSED GRADING LIMITS
- PROPOSED PARKING AREA
- EX. SOILS
- PROPOSED SILT FENCE
- PROPOSED BIO ROLL
- PROPOSED GRADE BREAK
- PROPOSED LOW WATER CROSSING
- PROPOSED CULVERT
- PROPOSED RIP-RAP
- PROPOSED BASIN
- PROPOSED DRAIN TILE
- PROPOSED UNDERGROUND COLLECTION
- PROPOSED HORIZONTAL DIRECTIONAL DRILLING
- PROPOSED HDD BORE PIT
- PROPOSED ROCK CONSTRUCTION ENTRANCE

BMP NOTES:

- INSTALL WATER BARS WITH FLOW DIFFUSER AND COMPOST FILTER SOCK SEDIMENT TRAPS ON ACCESS ROADS & COLLECTION ROUTES GREATER THAN 5% GRADE.
- INSTALL EROSION CONTROL BLANKETS ON DITCHES 5% TO 8% GRADE. INSTALL ROCK LINING ON DITCHES GREATER THAN 8% GRADE.
- REFER TO NEW YORK STATE STANDARDS AND SPECIFICATIONS FOR EROSION AND SEDIMENT CONTROL "BLUE BOOK" FOR ADDITIONAL DETAIL.
- EXCEPT WHERE CROSSED BY PERMANENT ACCESS ROADS OR THROUGH USE OF TEMPORARY MATTING, STREAMS ARE DESIGNATED "NO EQUIPMENT ACCESS" AND THE USE OF MOTORIZED EQUIPMENT SHALL BE PROHIBITED IN THESE AREAS.
- GRADE BREAKS TO BE INSTALLED IN THE INITIAL PHASE AND MAINTAINED THROUGHOUT CONSTRUCTION.

KEYMAP:




PREPARED FOR:



700 Universe Boulevard
Juno Beach, FL 33408

REVISIONS:

#	DATE	COMMENT
A	05/13/2021	ISSUED FOR PERMIT



Garnet Energy Center

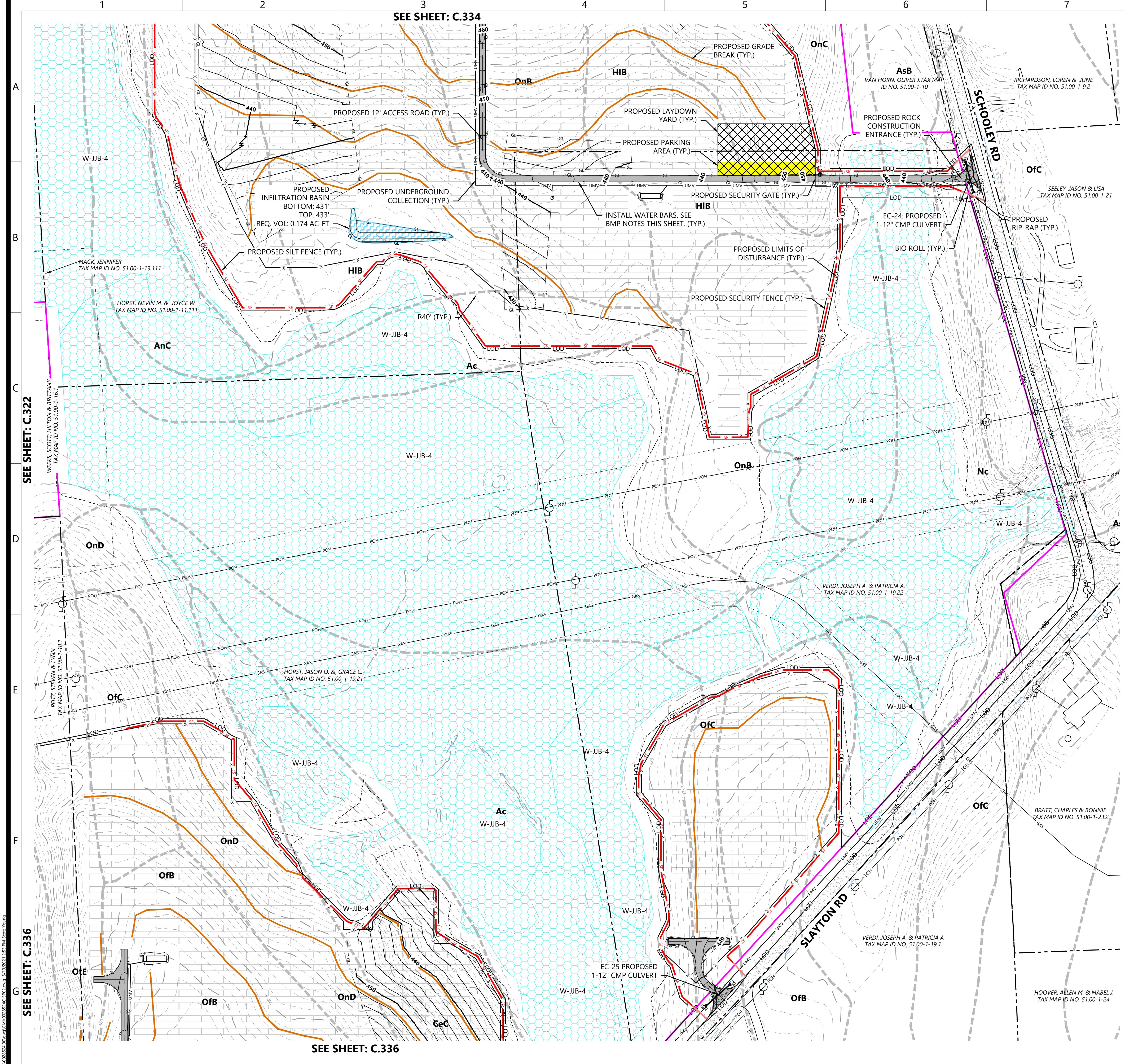
Cayuga County, New York

Civil Site Plan

PRELIMINARY
NOT FOR CONSTRUCTION

DATE: 5/13/2021

SHEET: C.334

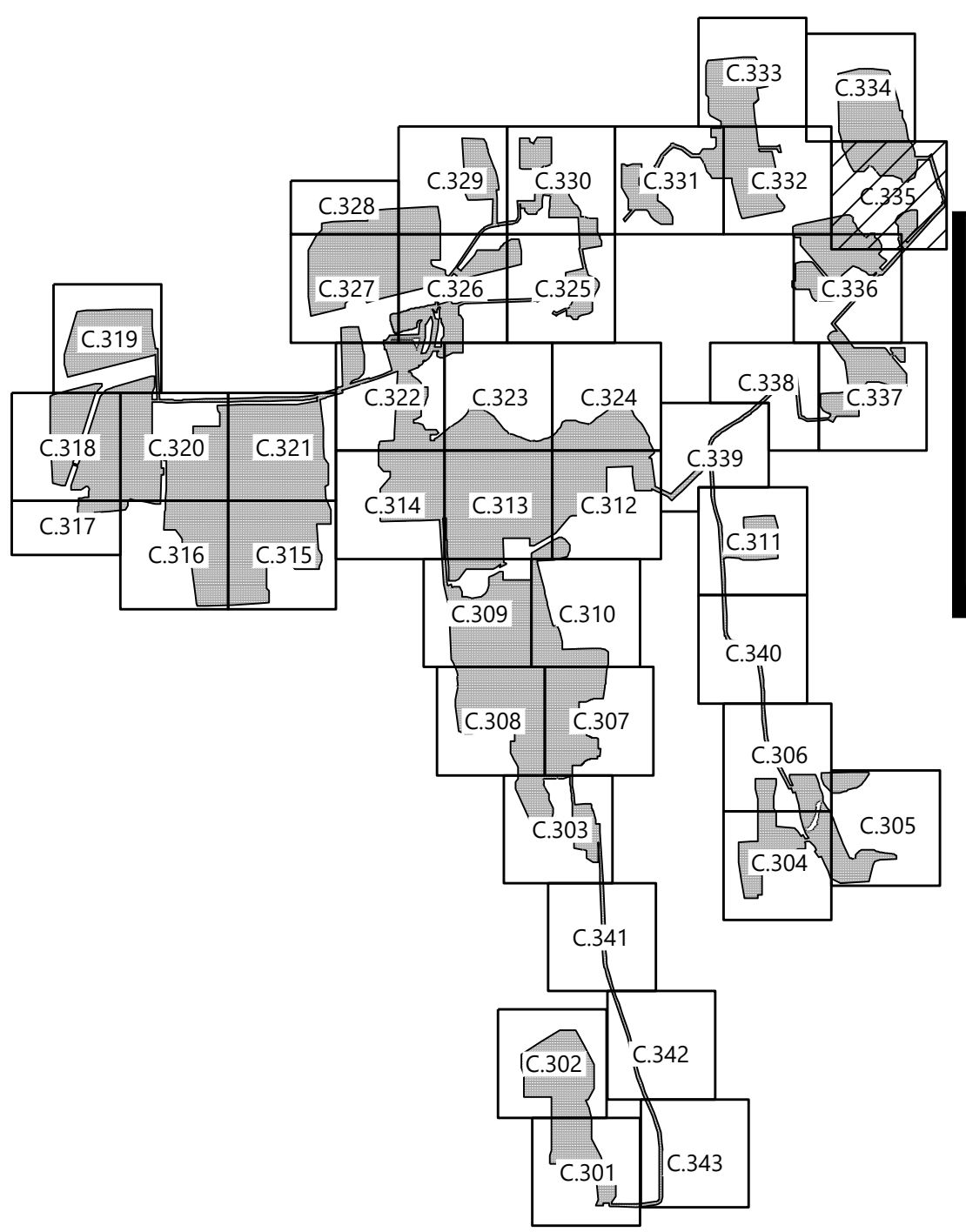


LEGEND:

- PROPERTY LINE
- PARCEL LINE
- EX. NYSDEC MAPPED WETLAND
- EX. USACE MAPPED WETLAND
- EX. NONJURISDICTIONAL WETLAND
- EX. STREAM
- EX. EDGE OF WATER
- EX. DRAINAGE DITCH
- EX. PAVED ROAD
- EX. POWER POLE
- EX. OVERHEAD POWER
- EX. GAS LINE
- EX. FENCE
- EX. STRUCTURE
- EX. CULVERT
- EX. INDEX CONTOUR
- EX. INTERVAL CONTOUR
- PROPOSED INDEX CONTOUR
- PROPOSED INTERVAL CONTOUR
- PROPOSED SOLAR ARRAY
- PROPOSED SETBACKS
- PROPOSED INVERTER
- PROPOSED BATTERY STORAGE
- PROPOSED ACCESS ROAD
- PROPOSED TEMPORARY ACCESS ROAD
- PROPOSED SECURITY FENCE
- PROPOSED LAYDOWN YARD
- LIMIT OF DISTURBANCE
- PROPOSED GRADING LIMITS
- PROPOSED PARKING AREA
- EX. SOILS
- PROPOSED SILT FENCE
- PROPOSED BIO ROLL
- PROPOSED GRADE BREAK
- PROPOSED LOW WATER CROSSING
- PROPOSED CULVERT
- PROPOSED RIP-RAP
- PROPOSED BASIN
- PROPOSED DRAIN TILE
- PROPOSED UNDERGROUND COLLECTION
- PROPOSED HORIZONTAL DIRECTIONAL DRILLING
- PROPOSED HDD BORE PIT
- PROPOSED ROCK CONSTRUCTION ENTRANCE

- BMP NOTES:
- INSTALL WATER BARS WITH FLOW DIFFUSER AND COMPOST FILTER SOCK SEDIMENT TRAPS ON ACCESS ROADS & COLLECTION ROUTES GREATER THAN 5% GRADE.
 - INSTALL EROSION CONTROL BLANKETS ON DITCHES 5% TO 8% GRADE. INSTALL ROCK LINING ON DITCHES GREATER THAN 8% GRADE.
 - REFER TO NEW YORK STATE STANDARDS AND SPECIFICATIONS FOR EROSION AND SEDIMENT CONTROL "BLUE BOOK" FOR ADDITIONAL DETAIL.
 - EXCEPT WHERE CROSSED BY PERMANENT ACCESS ROADS OR THROUGH USE OF TEMPORARY MATTING, STREAMS ARE DESIGNATED "NO EQUIPMENT ACCESS" AND THE USE OF MOTORIZED EQUIPMENT SHALL BE PROHIBITED IN THESE AREAS.
 - GRADE BREAKS TO BE INSTALLED IN THE INITIAL PHASE AND MAINTAINED THROUGHOUT CONSTRUCTION.

KEYMAP:




PREPARED FOR:



700 Universe Boulevard
Juno Beach, FL 33408

REVISIONS:

#	DATE	COMMENT
A	05/13/2021	ISSUED FOR PERMIT



Garnet Energy Center

Cayuga County, New York

Civil Site Plan












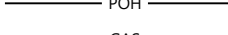
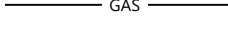
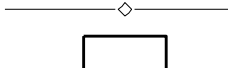








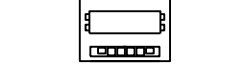


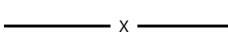

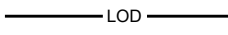















PRELIMINARY
NOT FOR CONSTRUCTION

DATE: 5/13/2021

SHEET: C.335

NEXTERA[®]
ENERGY 

REVISIONS:		
#	DATE	COMMENT
A	05/13/2021	ISSUED FOR PERMIT

 PROPERTY LINE
 PARCEL LINE
 EX. NYSDEC MAPPED WETLAND
 EX. USACE MAPPED WETLAND
 EX. NONJURISDICTIONAL WETLAND
 EX. STREAM
 EX. EDGE OF WATER
 EX. DRAINAGE DITCH
 EX. PAVED ROAD
 EX. POWER POLE
 EX. OVERHEAD POWER
 EX. GAS LINE
 EX. FENCE
 EX. STRUCTURE
 EX. CULVERT
 EX. INDEX CONTOUR
 EX. INTERVAL CONTOUR
 PROPOSED INDEX CONTOUR
 PROPOSED INTERVAL CONTOUR
 PROPOSED SOLAR ARRAY
 PROPOSED SETBACKS
 PROPOSED INVERTER
 PROPOSED BATTERY STORAGE
 PROPOSED ACCESS ROAD
 PROPOSED TEMPORARY ACCESS ROAD
 PROPOSED SECURITY FENCE
 PROPOSED LAYDOWN YARD
 LIMIT OF DISTURBANCE
 PROPOSED GRADING LIMITS
 PROPOSED PARKING AREA
 EX. SOILS
 PROPOSED SILT FENCE
 PROPOSED BIO ROLL
 PROPOSED GRADE BREAK
 PROPOSED LOW WATER CROSSING
 PROPOSED CULVERT
 PROPOSED RIP-RAP
 PROPOSED BASIN
 PROPOSED DRAIN TILE
 PROPOSED UNDERGROUND COLLECTION
 PROPOSED HORIZONTAL DIRECTIONAL DRILLING
 PROPOSED HDD BORE PIT
 PROPOSED ROCK CONSTRUCTION ENTRANCE

- INSTALL WATER BARS WITH FLOW DIFFUSER AND COMPOST FILTER SOCK SEDIMENT TRAPS ON ACCESS ROADS & COLLECTION ROUTES GREATER THAN 5% GRADE.
- INSTALL EROSION CONTROL BLANKETS ON DITCHES 5% TO 8% GRADE. INSTALL ROCK LINING ON DITCHES GREATER THAN 8% GRADE.
- REFER TO NEW YORK STATE STANDARDS AND SPECIFICATIONS FOR EROSION AND SEDIMENT CONTROL "BLUE BOOK" FOR ADDITIONAL DETAIL.
- EXCEPT WHERE CROSSED BY PERMANENT ACCESS ROADS OR THROUGH USE OF TEMPORARY MATTING, STREAMS ARE DESIGNATED "NO EQUIPMENT ACCESS" AND THE USE OF MOTORIZED EQUIPMENT SHALL BE PROHIBITED IN THESE AREAS.
- GRADE BREAKS TO BE INSTALLED IN THE INITIAL PHASE AND MAINTAINED THROUGHOUT CONSTRUCTION.

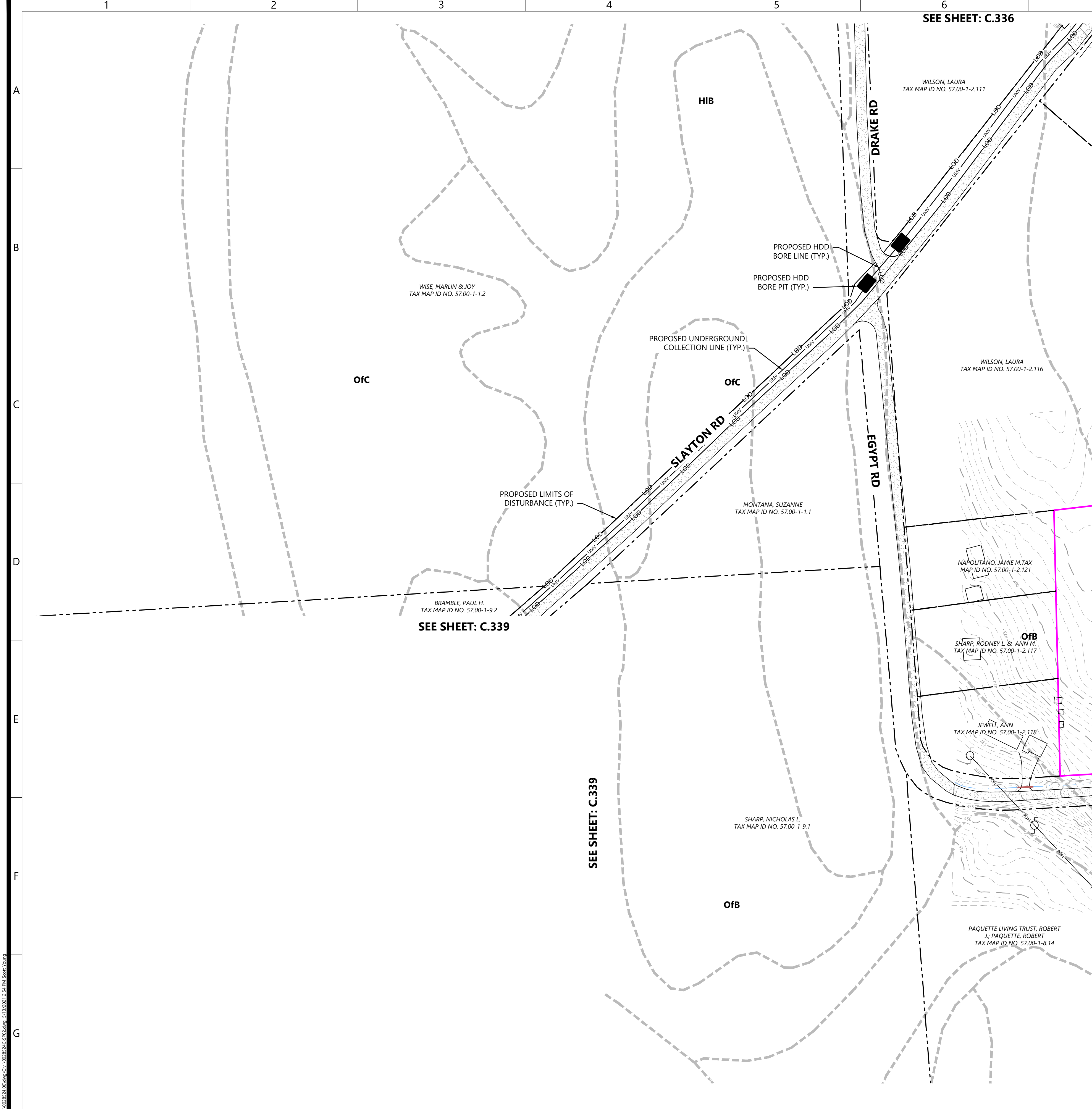


0' 100' 200' 300'

Cayuga County, New York

PRELIMINARY
NOT FOR CONSTRUCTION

SHEET: C.337



SEE SHEET: C.336

SEE SHEET: C.339

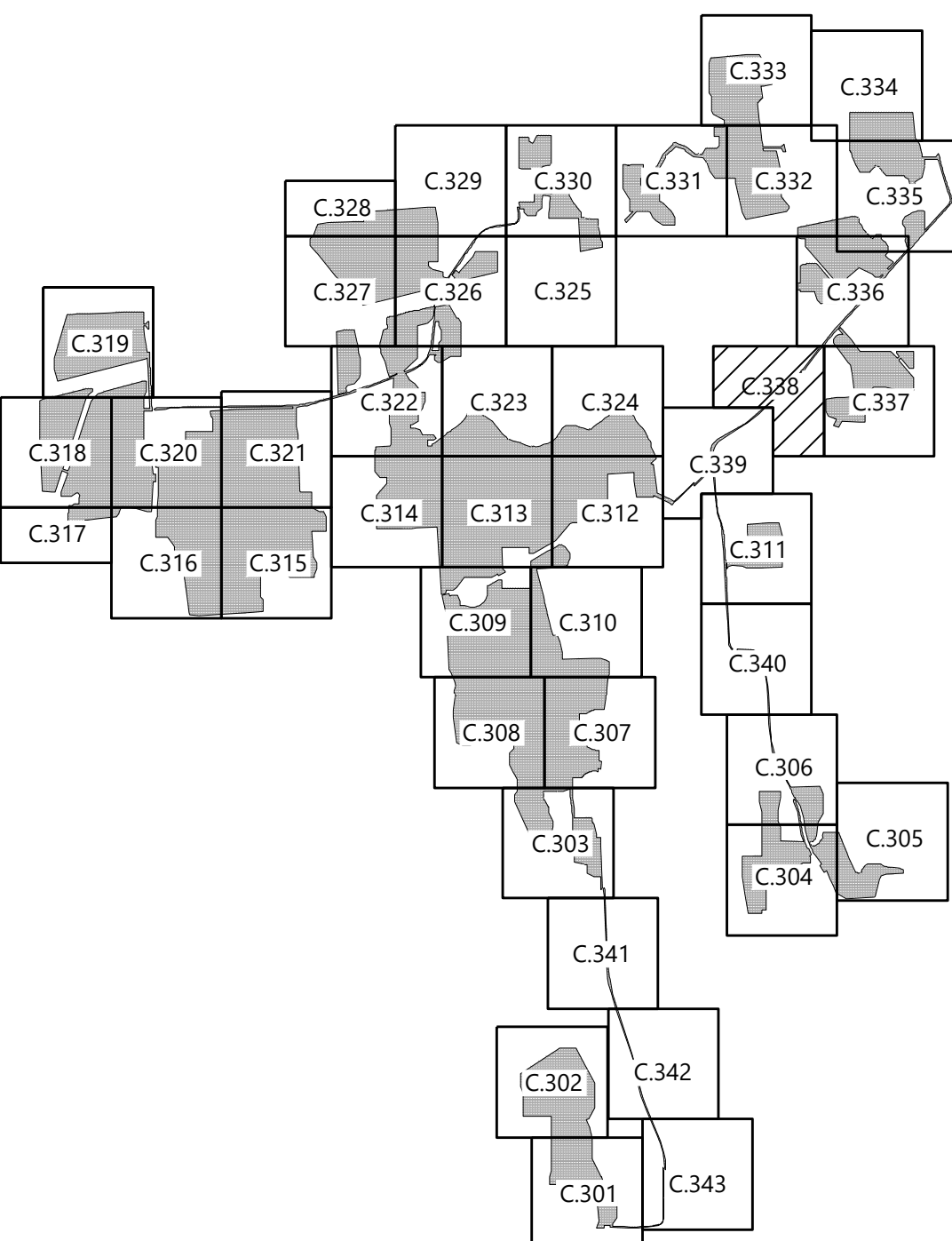
SEE SHEET: C.337

LEGEND:

- PROPERTY LINE
- PARCEL LINE
- EX. NYSDEC MAPPED WETLAND
- EX. USACE MAPPED WETLAND
- EX. NONJURISDICTIONAL WETLAND
- EX. STREAM
- EX. EDGE OF WATER
- EX. DRAINAGE DITCH
- EX. PAVED ROAD
- EX. POWER POLE
- EX. OVERHEAD POWER
- EX. GAS LINE
- EX. FENCE
- EX. STRUCTURE
- EX. CULVERT
- EX. INDEX CONTOUR
- EX. INTERVAL CONTOUR
- PROPOSED INDEX CONTOUR
- PROPOSED INTERVAL CONTOUR
- PROPOSED SOLAR ARRAY
- PROPOSED SETBACKS
- PROPOSED INVERTER
- PROPOSED BATTERY STORAGE
- PROPOSED ACCESS ROAD
- PROPOSED TEMPORARY ACCESS ROAD
- PROPOSED SECURITY FENCE
- PROPOSED LAYDOWN YARD
- LIMIT OF DISTURBANCE
- PROPOSED GRADING LIMITS
- PROPOSED PARKING AREA
- EX. SOILS
- PROPOSED SILT FENCE
- PROPOSED BIO ROLL
- PROPOSED GRADE BREAK
- PROPOSED LOW WATER CROSSING
- PROPOSED CULVERT
- PROPOSED RIP-RAP
- PROPOSED BASIN
- PROPOSED DRAIN TILE
- PROPOSED UNDERGROUND COLLECTION
- PROPOSED HORIZONTAL DIRECTIONAL DRILLING
- PROPOSED HDD BORE PIT
- PROPOSED ROCK CONSTRUCTION ENTRANCE

- BMP NOTES:
- INSTALL WATER BARS WITH FLOW DIFFUSER AND COMPOST FILTER SOCK SEDIMENT TRAPS ON ACCESS ROADS & COLLECTION ROUTES GREATER THAN 5% GRADE.
 - INSTALL EROSION CONTROL BLANKETS ON DITCHES 5% TO 8% GRADE. INSTALL ROCK LINING ON DITCHES GREATER THAN 8% GRADE.
 - REFER TO NEW YORK STATE STANDARDS AND SPECIFICATIONS FOR EROSION AND SEDIMENT CONTROL "BLUE BOOK" FOR ADDITIONAL DETAIL.
 - EXCEPT WHERE CROSSED BY PERMANENT ACCESS ROADS OR THROUGH USE OF TEMPORARY MATTING, STREAMS ARE DESIGNATED "NO EQUIPMENT ACCESS" AND THE USE OF MOTORIZED EQUIPMENT SHALL BE PROHIBITED IN THESE AREAS.
 - GRADE BREAKS TO BE INSTALLED IN THE INITIAL PHASE AND MAINTAINED THROUGHOUT CONSTRUCTION.

KEYMAP:




PREPARED FOR:



700 Universe Boulevard
Juno Beach, FL 33408

REVISIONS:

#	DATE	COMMENT
A	05/13/2021	ISSUED FOR PERMIT



Garnet Energy
Center

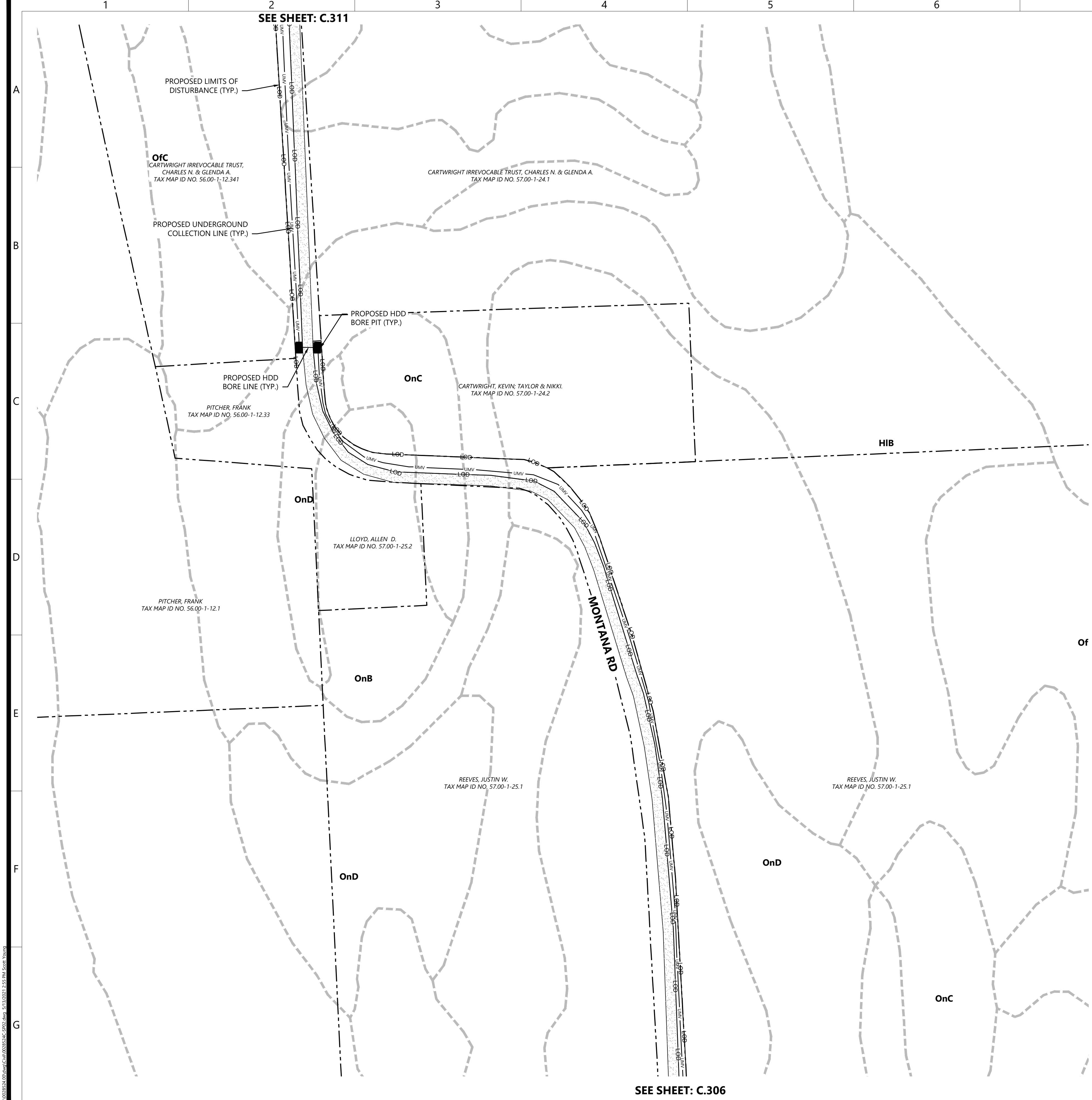
Cayuga County, New York

Civil Site Plan

PRELIMINARY
NOT FOR CONSTRUCTION

DATE: 5/13/2021

SHEET: C.338

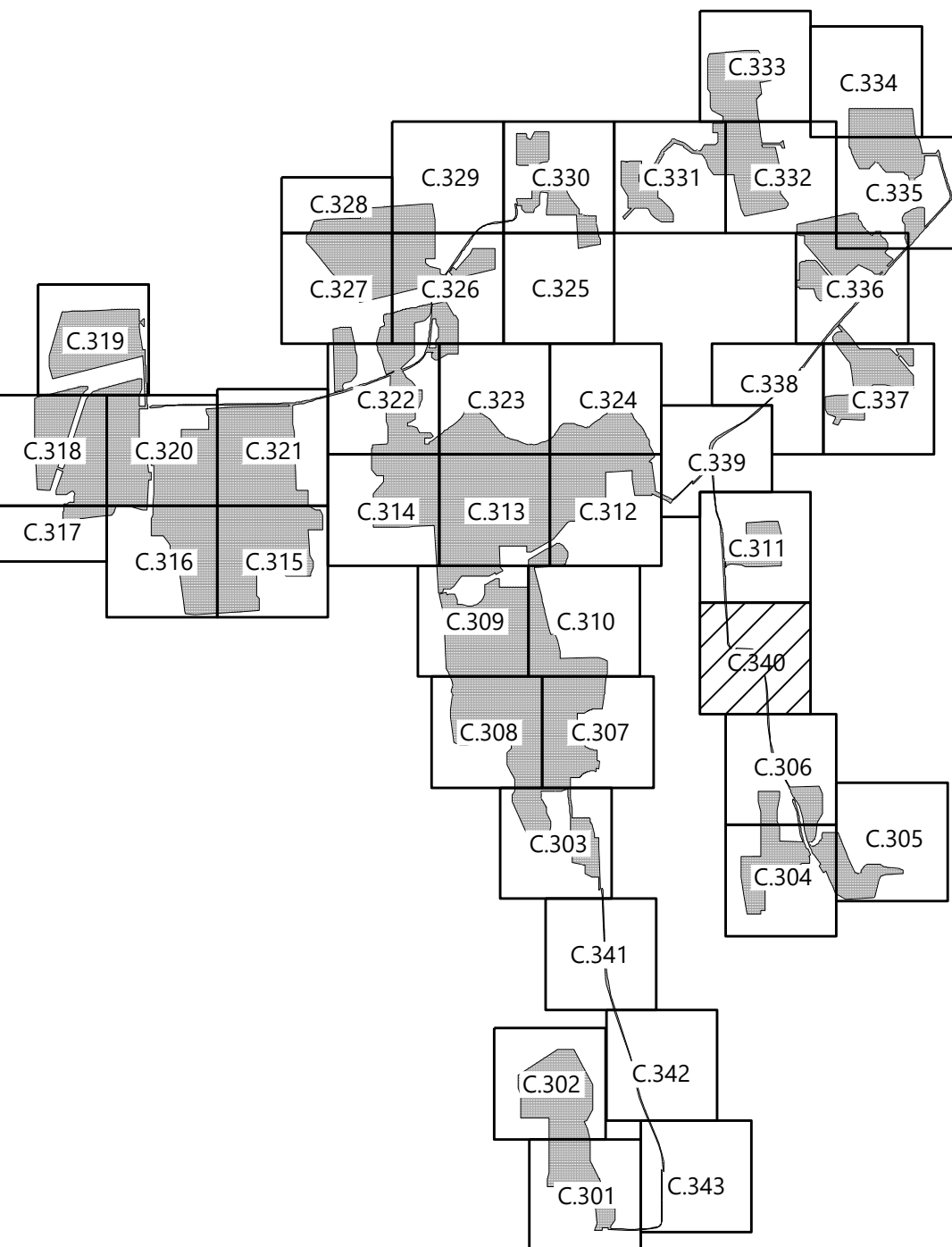


LEGEND:

- PROPERTY LINE
- PARCEL LINE
- EX. NYSDEC MAPPED WETLAND
- EX. USACE MAPPED WETLAND
- EX. NONJURISDICTIONAL WETLAND
- EX. STREAM
- EX. EDGE OF WATER
- EX. DRAINAGE DITCH
- EX. PAVED ROAD
- EX. POWER POLE
- EX. OVERHEAD POWER
- EX. GAS LINE
- EX. FENCE
- EX. STRUCTURE
- EX. CULVERT
- EX. INDEX CONTOUR
- EX. INTERVAL CONTOUR
- PROPOSED INDEX CONTOUR
- PROPOSED INTERVAL CONTOUR
- PROPOSED SOLAR ARRAY
- PROPOSED SETBACKS
- PROPOSED INVERTER
- PROPOSED BATTERY STORAGE
- PROPOSED ACCESS ROAD
- PROPOSED TEMPORARY ACCESS ROAD
- PROPOSED SECURITY FENCE
- PROPOSED LAYDOWN YARD
- LIMIT OF DISTURBANCE
- PROPOSED GRADING LIMITS
- PROPOSED PARKING AREA
- EX. SOILS
- PROPOSED SILT FENCE
- PROPOSED BIO ROLL
- PROPOSED GRADE BREAK
- PROPOSED LOW WATER CROSSING
- PROPOSED CULVERT
- PROPOSED RIP-RAP
- PROPOSED BASIN
- PROPOSED DRAIN TILE
- PROPOSED UNDERGROUND COLLECTION
- PROPOSED HORIZONTAL DIRECTIONAL DRILLING
- PROPOSED HDD BORE PIT
- PROPOSED ROCK CONSTRUCTION ENTRANCE

- BMP NOTES:
- INSTALL WATER BARS WITH FLOW DIFFUSER AND COMPOST FILTER SOCK SEDIMENT TRAPS ON ACCESS ROADS & COLLECTION ROUTES GREATER THAN 5% GRADE.
 - INSTALL EROSION CONTROL BLANKETS ON DITCHES 5% TO 8% GRADE. INSTALL ROCK LINING ON DITCHES GREATER THAN 8% GRADE.
 - REFER TO NEW YORK STATE STANDARDS AND SPECIFICATIONS FOR EROSION AND SEDIMENT CONTROL "BLUE BOOK" FOR ADDITIONAL DETAIL.
 - EXCEPT WHERE CROSSED BY PERMANENT ACCESS ROADS OR THROUGH USE OF TEMPORARY MATTING, STREAMS ARE DESIGNATED "NO EQUIPMENT ACCESS" AND THE USE OF MOTORIZED EQUIPMENT SHALL BE PROHIBITED IN THESE AREAS.
 - GRADE BREAKS TO BE INSTALLED IN THE INITIAL PHASE AND MAINTAINED THROUGHOUT CONSTRUCTION.

KEYMAP:




PREPARED FOR:



700 Universe Boulevard
Juno Beach, FL 33408

REVISIONS:

#	DATE	COMMENT
A	05/13/2021	ISSUED FOR PERMIT



**Garnet Energy
Center**

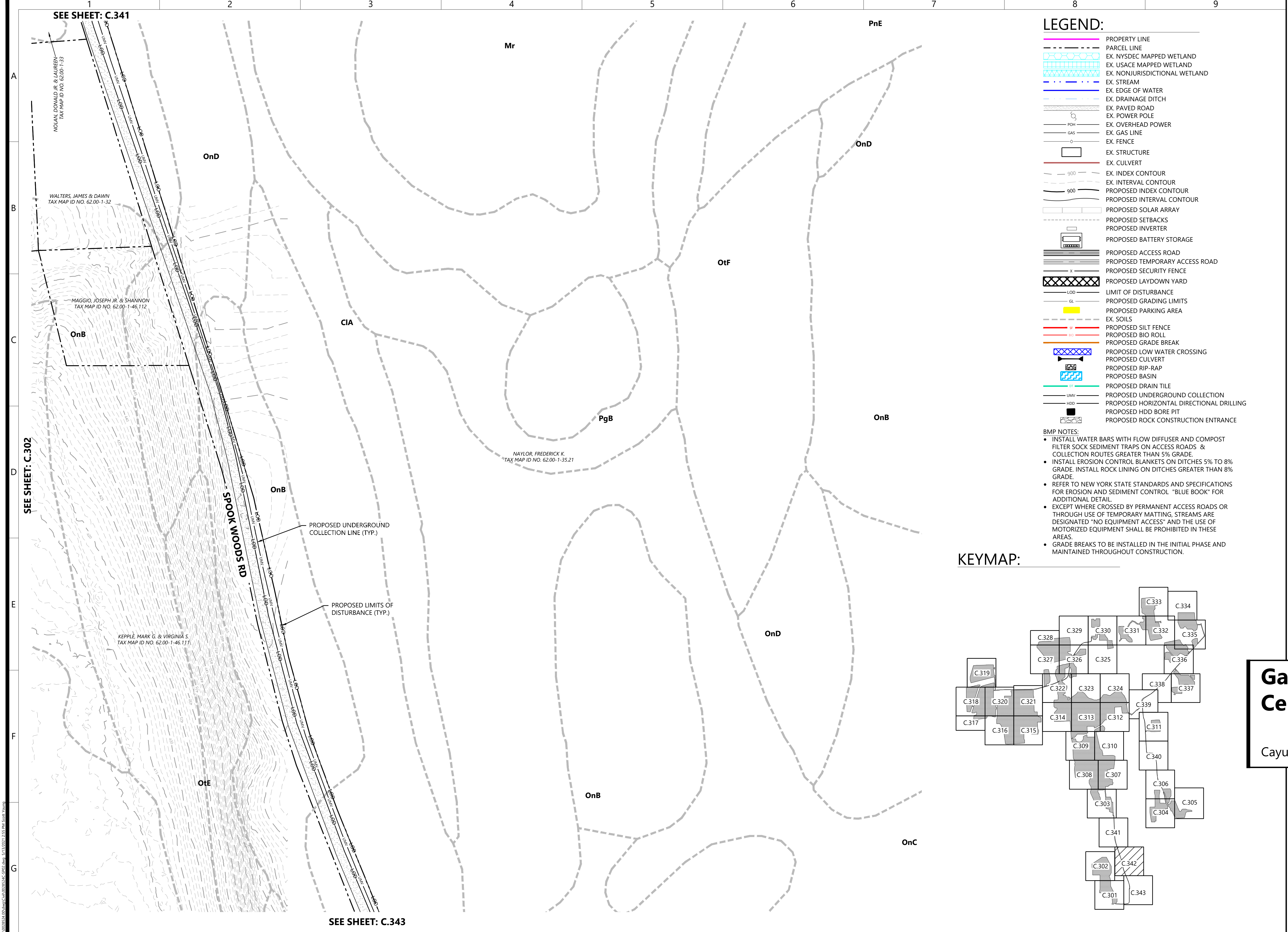
Cayuga County, New York

Civil Site Plan

PRELIMINARY
NOT FOR CONSTRUCTION

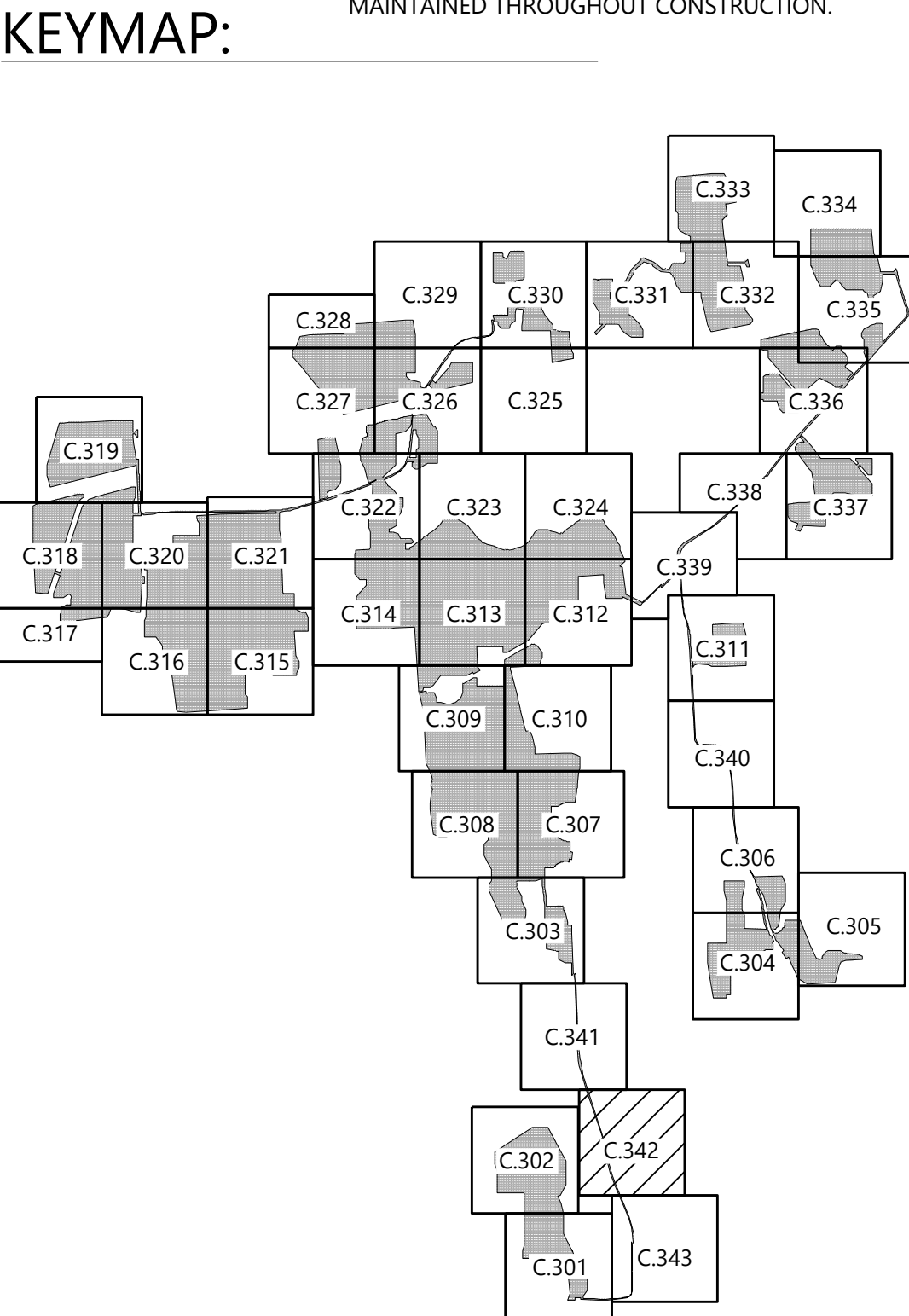
DATE: 5/13/2021

SHEET: C.340



- LEGEND:**
- PROPERTY LINE
 - PARCEL LINE
 - EX. NYSDEC MAPPED WETLAND
 - EX. USACE MAPPED WETLAND
 - EX. NONJURISDICTIONAL WETLAND
 - EX. STREAM
 - EX. EDGE OF WATER
 - EX. DRAINAGE DITCH
 - EX. PAVED ROAD
 - EX. POWER POLE
 - EX. OVERHEAD POWER
 - EX. GAS LINE
 - EX. FENCE
 - EX. STRUCTURE
 - EX. CULVERT
 - EX. INDEX CONTOUR
 - EX. INTERVAL CONTOUR
 - PROPOSED INDEX CONTOUR
 - PROPOSED INTERVAL CONTOUR
 - PROPOSED SOLAR ARRAY
 - PROPOSED SETBACKS
 - PROPOSED INVERTER
 - PROPOSED BATTERY STORAGE
 - PROPOSED ACCESS ROAD
 - PROPOSED TEMPORARY ACCESS ROAD
 - PROPOSED SECURITY FENCE
 - PROPOSED LAYDOWN YARD
 - LIMIT OF DISTURBANCE
 - PROPOSED GRADING LIMITS
 - PROPOSED PARKING AREA
 - EX. SOILS
 - PROPOSED SILT FENCE
 - PROPOSED BIO ROLL
 - PROPOSED GRADE BREAK
 - PROPOSED LOW WATER CROSSING
 - PROPOSED CULVERT
 - PROPOSED RIP-RAP
 - PROPOSED BASIN
 - PROPOSED DRAIN TILE
 - PROPOSED UNDERGROUND COLLECTION
 - PROPOSED HORIZONTAL DIRECTIONAL DRILLING
 - PROPOSED HDD BORE PIT
 - PROPOSED ROCK CONSTRUCTION ENTRANCE

- BMP NOTES:**
- INSTALL WATER BARS WITH FLOW DIFFUSER AND COMPOST FILTER SOCK SEDIMENT TRAPS ON ACCESS ROADS & COLLECTION ROUTES GREATER THAN 5% GRADE.
 - INSTALL EROSION CONTROL BLANKETS ON DITCHES 5% TO 8% GRADE. INSTALL ROCK LINING ON DITCHES GREATER THAN 8% GRADE.
 - REFER TO NEW YORK STATE STANDARDS AND SPECIFICATIONS FOR EROSION AND SEDIMENT CONTROL "BLUE BOOK" FOR ADDITIONAL DETAIL.
 - EXCEPT WHERE CROSSED BY PERMANENT ACCESS ROADS OR THROUGH USE OF TEMPORARY MATTING, STREAMS ARE DESIGNATED "NO EQUIPMENT ACCESS" AND THE USE OF MOTORIZED EQUIPMENT SHALL BE PROHIBITED IN THESE AREAS.
 - GRADE BREAKS TO BE INSTALLED IN THE INITIAL PHASE AND MAINTAINED THROUGHOUT CONSTRUCTION.



Westwood
Surveying & Engineering

Phone (952) 937-5150 12701 Whitewater Drive, Suite #300
Fax (952) 937-5822 Minnetonka, MN 55343
Toll Free (888) 937-5150 www.pc.com
Westwood Surveying and Engineering, P.C.

PREPARED FOR:

NEXTERA
ENERGY

700 Universe Boulevard
Juno Beach, FL 33408

REVISIONS:

#	DATE	COMMENT
A	05/13/2021	ISSUED FOR PERMIT

Garnet Energy Center

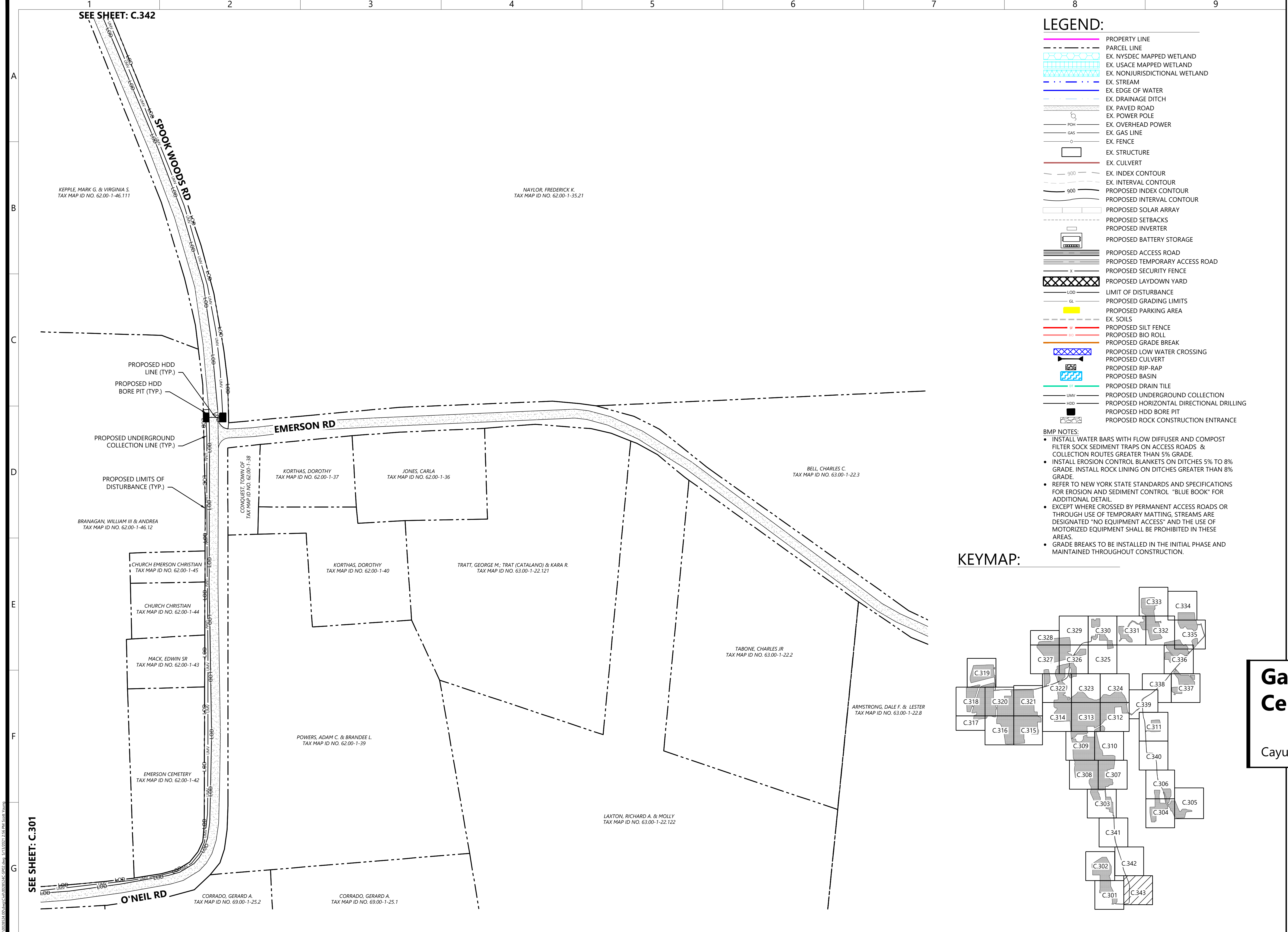
Cayuga County, New York

Civil Site Plan

PRELIMINARY
NOT FOR CONSTRUCTION

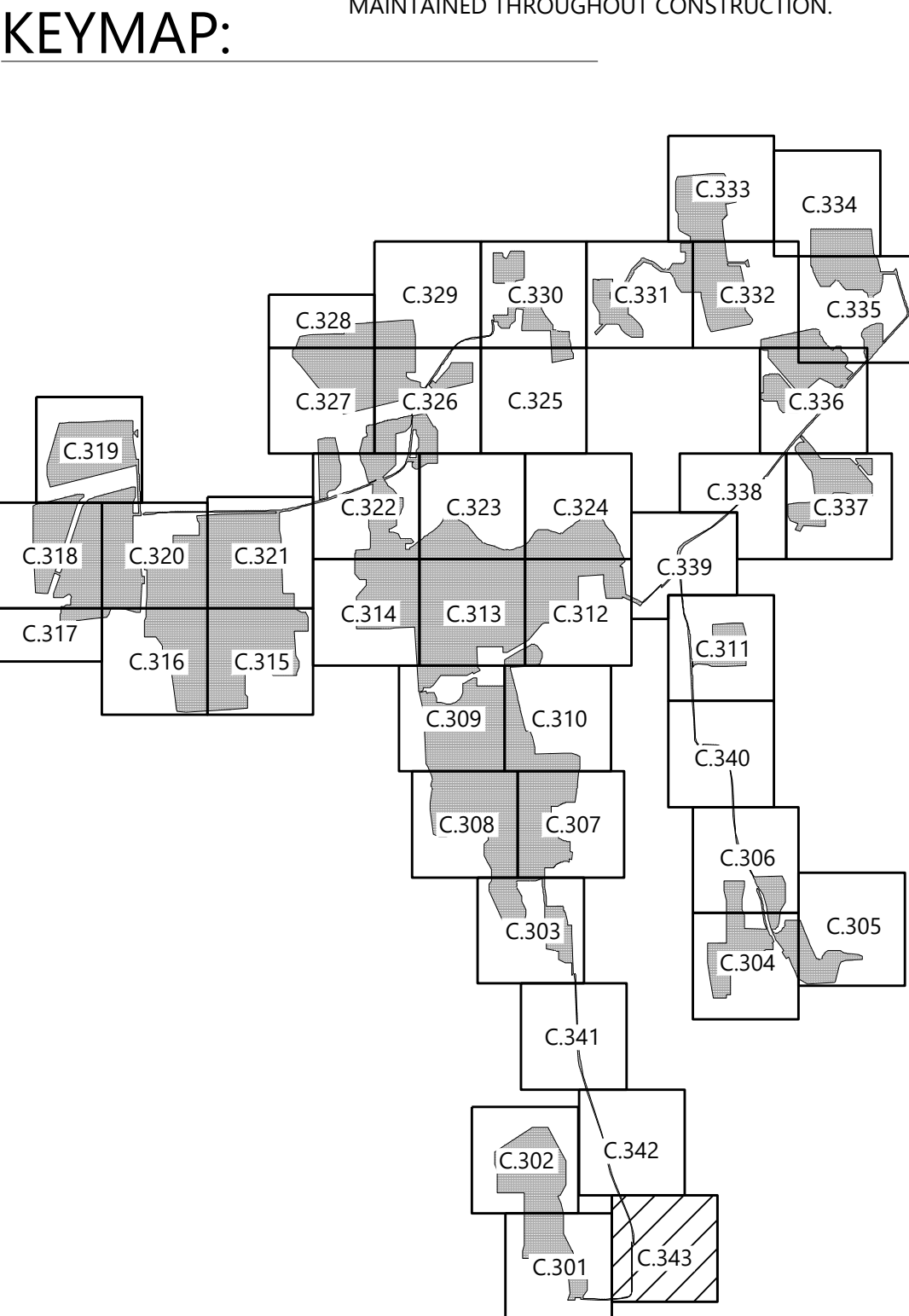
DATE: 5/13/2021

SHEET: C.342



- LEGEND:**
- PROPERTY LINE
 - PARCEL LINE
 - EX. NYSDEC MAPPED WETLAND
 - EX. USACE MAPPED WETLAND
 - EX. NONJURISDICTIONAL WETLAND
 - EX. STREAM
 - EX. EDGE OF WATER
 - EX. DRAINAGE DITCH
 - EX. PAVED ROAD
 - EX. POWER POLE
 - EX. OVERHEAD POWER
 - EX. GAS LINE
 - EX. FENCE
 - EX. STRUCTURE
 - EX. CULVERT
 - EX. INDEX CONTOUR
 - EX. INTERVAL CONTOUR
 - PROPOSED INDEX CONTOUR
 - PROPOSED INTERVAL CONTOUR
 - PROPOSED SOLAR ARRAY
 - PROPOSED SETBACKS
 - PROPOSED INVERTER
 - PROPOSED BATTERY STORAGE
 - PROPOSED ACCESS ROAD
 - PROPOSED TEMPORARY ACCESS ROAD
 - PROPOSED SECURITY FENCE
 - PROPOSED LAYDOWN YARD
 - LIMIT OF DISTURBANCE
 - PROPOSED GRADING LIMITS
 - PROPOSED PARKING AREA
 - EX. SOILS
 - PROPOSED SILT FENCE
 - PROPOSED BIO ROLL
 - PROPOSED GRADE BREAK
 - PROPOSED LOW WATER CROSSING
 - PROPOSED CULVERT
 - PROPOSED RIP-RAP
 - PROPOSED BASIN
 - PROPOSED DRAIN TILE
 - PROPOSED UNDERGROUND COLLECTION
 - PROPOSED HORIZONTAL DIRECTIONAL DRILLING
 - PROPOSED HDD BORE PIT
 - PROPOSED ROCK CONSTRUCTION ENTRANCE

- BMP NOTES:**
- INSTALL WATER BARS WITH FLOW DIFFUSER AND COMPOST FILTER SOCK SEDIMENT TRAPS ON ACCESS ROADS & COLLECTION ROUTES GREATER THAN 5% GRADE.
 - INSTALL EROSION CONTROL BLANKETS ON DITCHES 5% TO 8% GRADE. INSTALL ROCK LINING ON DITCHES GREATER THAN 8% GRADE.
 - REFER TO NEW YORK STATE STANDARDS AND SPECIFICATIONS FOR EROSION AND SEDIMENT CONTROL "BLUE BOOK" FOR ADDITIONAL DETAIL.
 - EXCEPT WHERE CROSSED BY PERMANENT ACCESS ROADS OR THROUGH USE OF TEMPORARY MATTING, STREAMS ARE DESIGNATED "NO EQUIPMENT ACCESS" AND THE USE OF MOTORIZED EQUIPMENT SHALL BE PROHIBITED IN THESE AREAS.
 - GRADE BREAKS TO BE INSTALLED IN THE INITIAL PHASE AND MAINTAINED THROUGHOUT CONSTRUCTION.



Westwood
Surveying & Engineering

Phone (952) 937-5150 12701 Whitewater Drive, Suite #300
Fax (952) 937-5822 Minnetonka, MN 55343
Toll Free (888) 937-5150 www.pc.com
Westwood Surveying and Engineering, P.C.

PREPARED FOR:

NEXTERA
ENERGY

700 Universe Boulevard
Juno Beach, FL 33408

REVISIONS:

#	DATE	COMMENT
A	05/13/2021	ISSUED FOR PERMIT

Garnet Energy Center

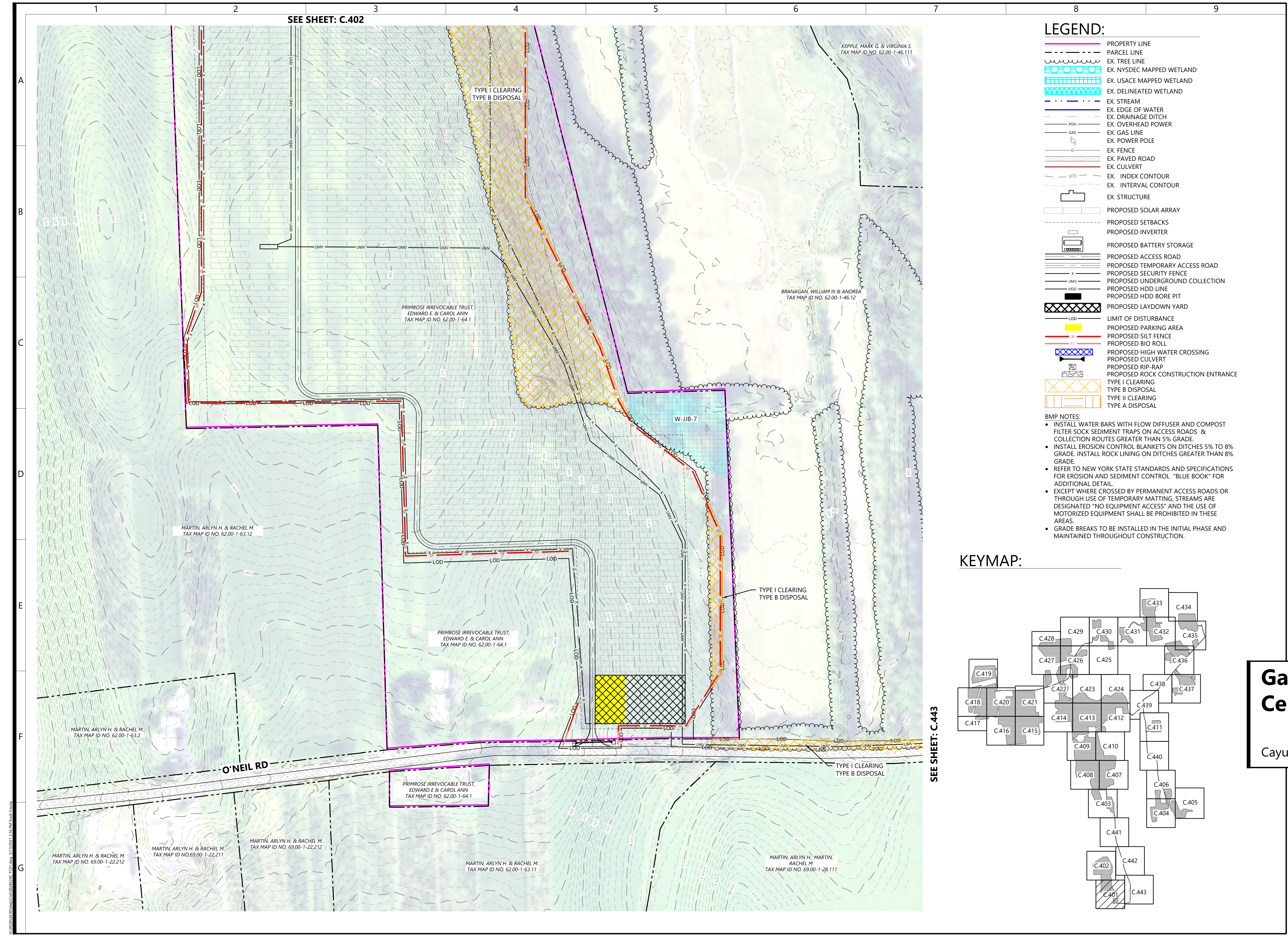
Cayuga County, New York

Civil Site Plan

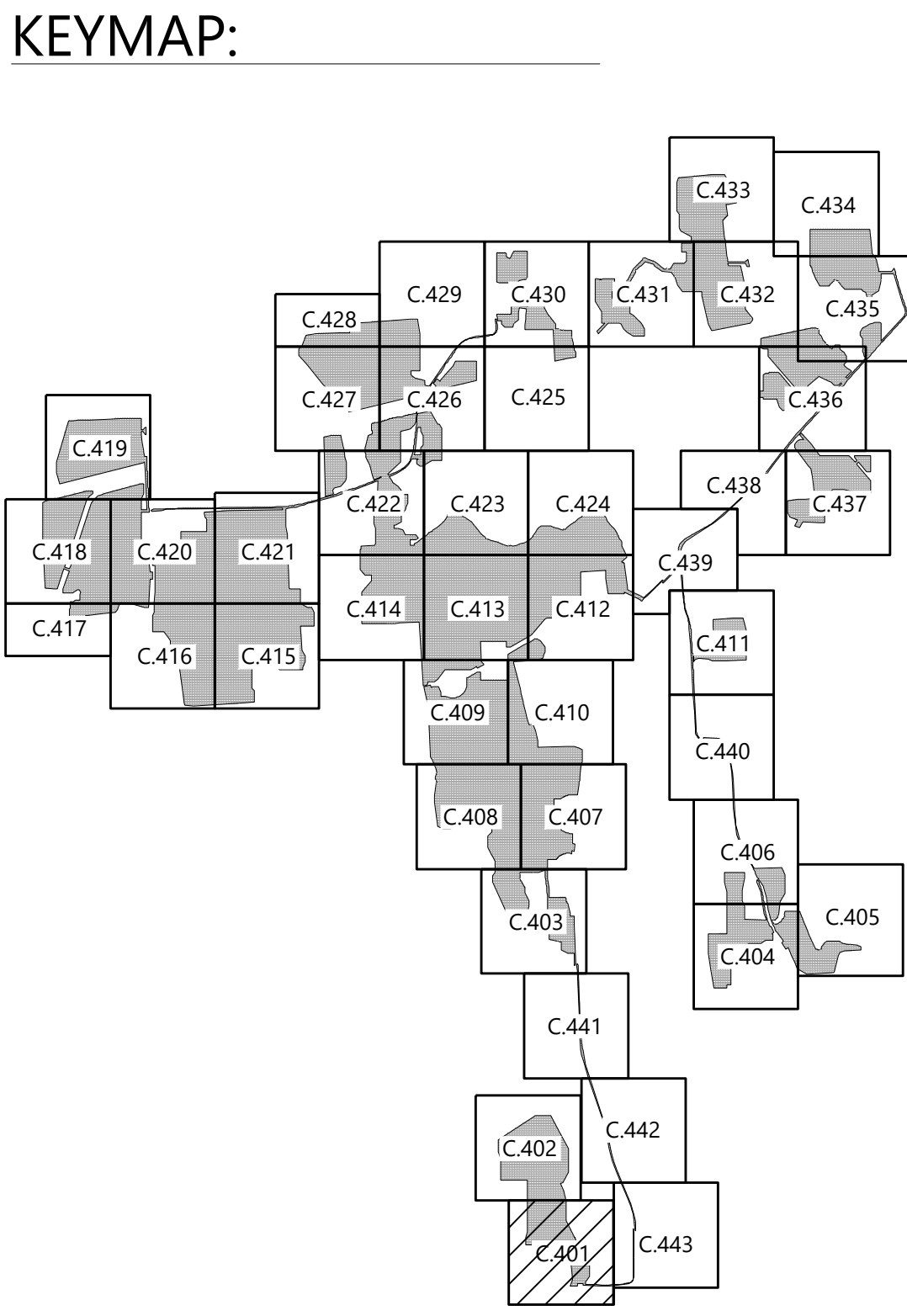
PRELIMINARY
NOT FOR CONSTRUCTION

DATE: 5/13/2021

SHEET: C.343



- LEGEND:**
- PROPERTY LINE
 - PARCEL LINE
 - EX. TREE LINE
 - EX. NYSDEC MAPPED WETLAND
 - EX. USACE MAPPED WETLAND
 - EX. DELINEATED WETLAND
 - EX. STREAM
 - EX. EDGE OF WATER
 - EX. DRAINAGE DITCH
 - EX. OVERHEAD POWER
 - EX. GAS LINE
 - EX. POWER POLE
 - EX. FENCE
 - EX. PAVED ROAD
 - EX. CULVERT
 - EX. INDEX CONTOUR
 - EX. INTERVAL CONTOUR
 - EX. STRUCTURE
 - PROPOSED SOLAR ARRAY
 - PROPOSED SETBACKS
 - PROPOSED INVERTER
 - PROPOSED BATTERY STORAGE
 - PROPOSED ACCESS ROAD
 - PROPOSED TEMPORARY ACCESS ROAD
 - PROPOSED SECURITY FENCE
 - PROPOSED UNDERGROUND COLLECTION
 - PROPOSED HDD LINE
 - PROPOSED HDD BORE PIT
 - PROPOSED LAYDOWN YARD
 - LIMIT OF DISTURBANCE
 - PROPOSED PARKING AREA
 - PROPOSED SILT FENCE
 - PROPOSED BIO ROLL
 - PROPOSED HIGH WATER CROSSING
 - PROPOSED CULVERT
 - PROPOSED RIP-RAP
 - PROPOSED ROCK CONSTRUCTION ENTRANCE
 - TYPE I CLEARING
 - TYPE B DISPOSAL
 - TYPE II CLEARING
 - TYPE A DISPOSAL
- BMP NOTES:**
- INSTALL WATER BARS WITH FLOW DIFFUSER AND COMPOST FILTER SOCK SEDIMENT TRAPS ON ACCESS ROADS & COLLECTION ROUTES GREATER THAN 5% GRADE.
 - INSTALL EROSION CONTROL BLANKETS ON DITCHES 5% TO 8% GRADE. INSTALL ROCK LINING ON DITCHES GREATER THAN 8% GRADE.
 - REFER TO NEW YORK STATE STANDARDS AND SPECIFICATIONS FOR EROSION AND SEDIMENT CONTROL "BLUE BOOK" FOR ADDITIONAL DETAIL.
 - EXCEPT WHERE CROSSED BY PERMANENT ACCESS ROADS OR THROUGH USE OF TEMPORARY MATTING, STREAMS ARE DESIGNATED "NO EQUIPMENT ACCESS" AND THE USE OF MOTORIZED EQUIPMENT SHALL BE PROHIBITED IN THESE AREAS.
 - GRADE BREAKS TO BE INSTALLED IN THE INITIAL PHASE AND MAINTAINED THROUGHOUT CONSTRUCTION.



Westwood
Surveying & Engineering

Phone (952) 937-5150 12701 Whitewater Drive, Suite #300
Fax (952) 937-5822 Minnetonka, MN 55343
Toll Free (888) 937-5150 www.pc.com
Westwood Surveying and Engineering, P.C.

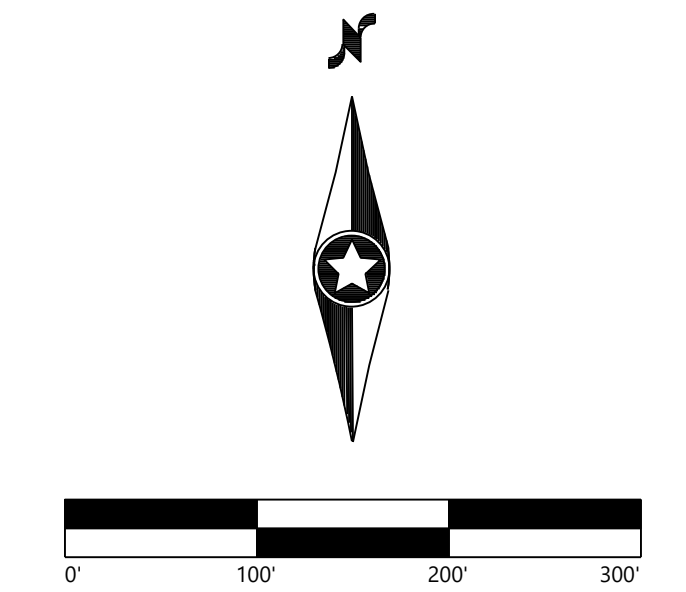
PREPARED FOR:

NEXTERA
ENERGY

700 Universe Boulevard
Juno Beach, FL 33408

REVISIONS:

#	DATE	COMMENT
A	05/13/2021	ISSUED FOR PERMIT



Garnet Energy Center

Cayuga County, New York

Tree Clearing Plan

PRELIMINARY
NOT FOR CONSTRUCTION

DATE: 5/13/2021

SHEET: C.401

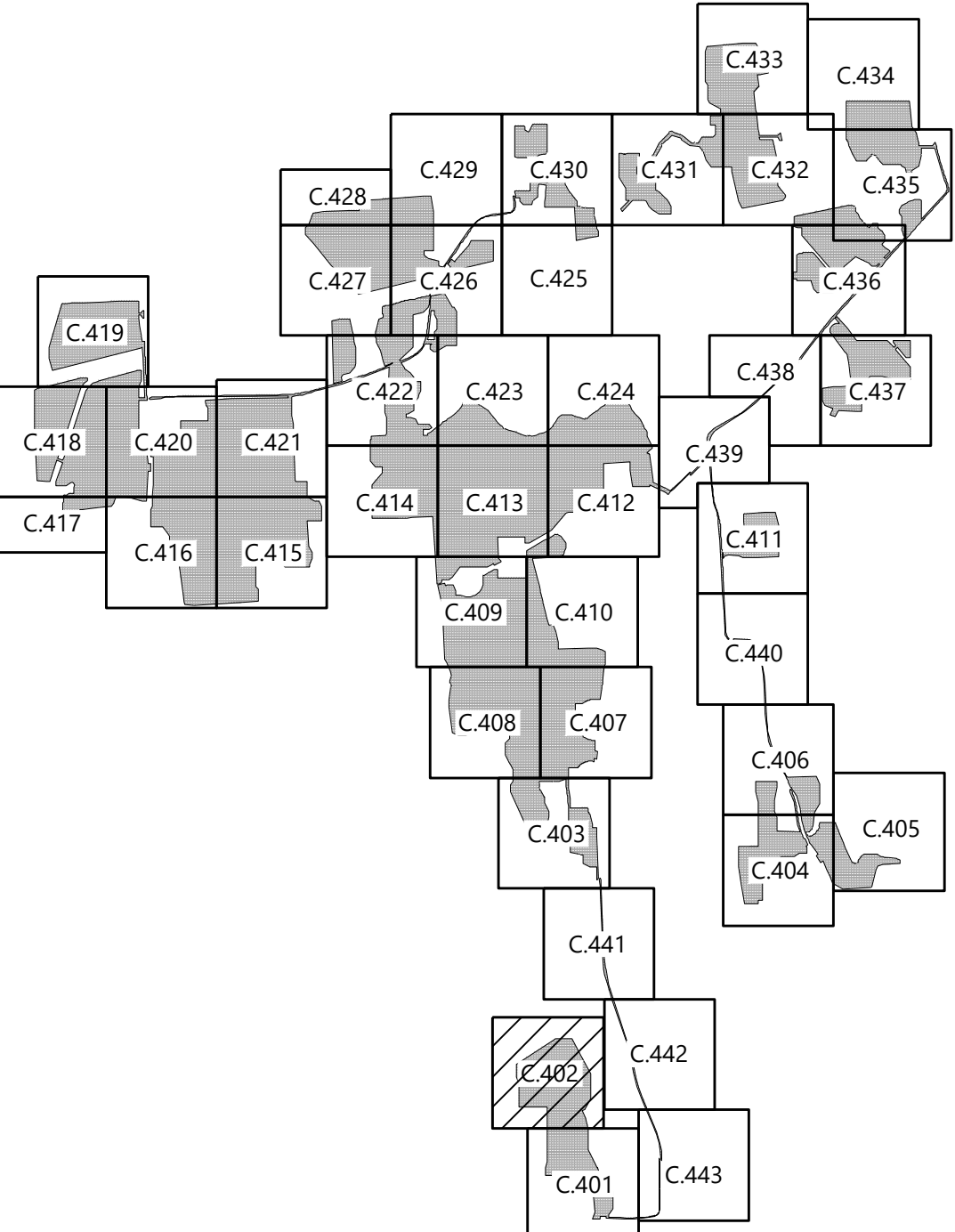


LEGEND:

- PROPERTY LINE
- PARCEL LINE
- EX. TREE LINE
- EX. NYSDEC MAPPED WETLAND
- EX. USACE MAPPED WETLAND
- EX. DELINEATED WETLAND
- EX. STREAM
- EX. EDGE OF WATER
- EX. DRAINAGE DITCH
- EX. OVERHEAD POWER
- EX. GAS LINE
- EX. POWER POLE
- EX. FENCE
- EX. PAVED ROAD
- EX. CULVERT
- EX. INDEX CONTOUR
- EX. INTERVAL CONTOUR
- EX. STRUCTURE
- PROPOSED SOLAR ARRAY
- PROPOSED SETBACKS
- PROPOSED INVERTER
- PROPOSED BATTERY STORAGE
- PROPOSED ACCESS ROAD
- PROPOSED TEMPORARY ACCESS ROAD
- PROPOSED SECURITY FENCE
- PROPOSED UNDERGROUND COLLECTION
- PROPOSED HDD LINE
- PROPOSED HDD BORE PIT
- PROPOSED LAYDOWN YARD
- LIMIT OF DISTURBANCE
- PROPOSED PARKING AREA
- PROPOSED SILT FENCE
- PROPOSED BIO ROLL
- PROPOSED HIGH WATER CROSSING
- PROPOSED CULVERT
- PROPOSED RIP-RAP
- PROPOSED ROCK CONSTRUCTION ENTRANCE
- TYPE I CLEARING
- TYPE B DISPOSAL
- TYPE II CLEARING
- TYPE A DISPOSAL

- BMP NOTES:
- INSTALL WATER BARS WITH FLOW DIFFUSER AND COMPOST FILTER SOCK SEDIMENT TRAPS ON ACCESS ROADS & COLLECTION ROUTES GREATER THAN 5% GRADE.
 - INSTALL EROSION CONTROL BLANKETS ON DITCHES 5% TO 8% GRADE. INSTALL ROCK LINING ON DITCHES GREATER THAN 8% GRADE.
 - REFER TO NEW YORK STATE STANDARDS AND SPECIFICATIONS FOR EROSION AND SEDIMENT CONTROL "BLUE BOOK" FOR ADDITIONAL DETAIL.
 - EXCEPT WHERE CROSSED BY PERMANENT ACCESS ROADS OR THROUGH USE OF TEMPORARY MATTING, STREAMS ARE DESIGNATED "NO EQUIPMENT ACCESS" AND THE USE OF MOTORIZED EQUIPMENT SHALL BE PROHIBITED IN THESE AREAS.
 - GRADE BREAKS TO BE INSTALLED IN THE INITIAL PHASE AND MAINTAINED THROUGHOUT CONSTRUCTION.

KEYMAP:




PREPARED FOR:



700 Universe Boulevard
Juno Beach, FL 33408

REVISIONS:

#	DATE	COMMENT
A	05/13/2021	ISSUED FOR PERMIT



**Garnet Energy
Center**

Cayuga County, New York

Tree Clearing Plan

PRELIMINARY
NOT FOR CONSTRUCTION

DATE: 5/13/2021

SHEET: C.402

SEE SHEET: C.401


SEE SHEET: C.442



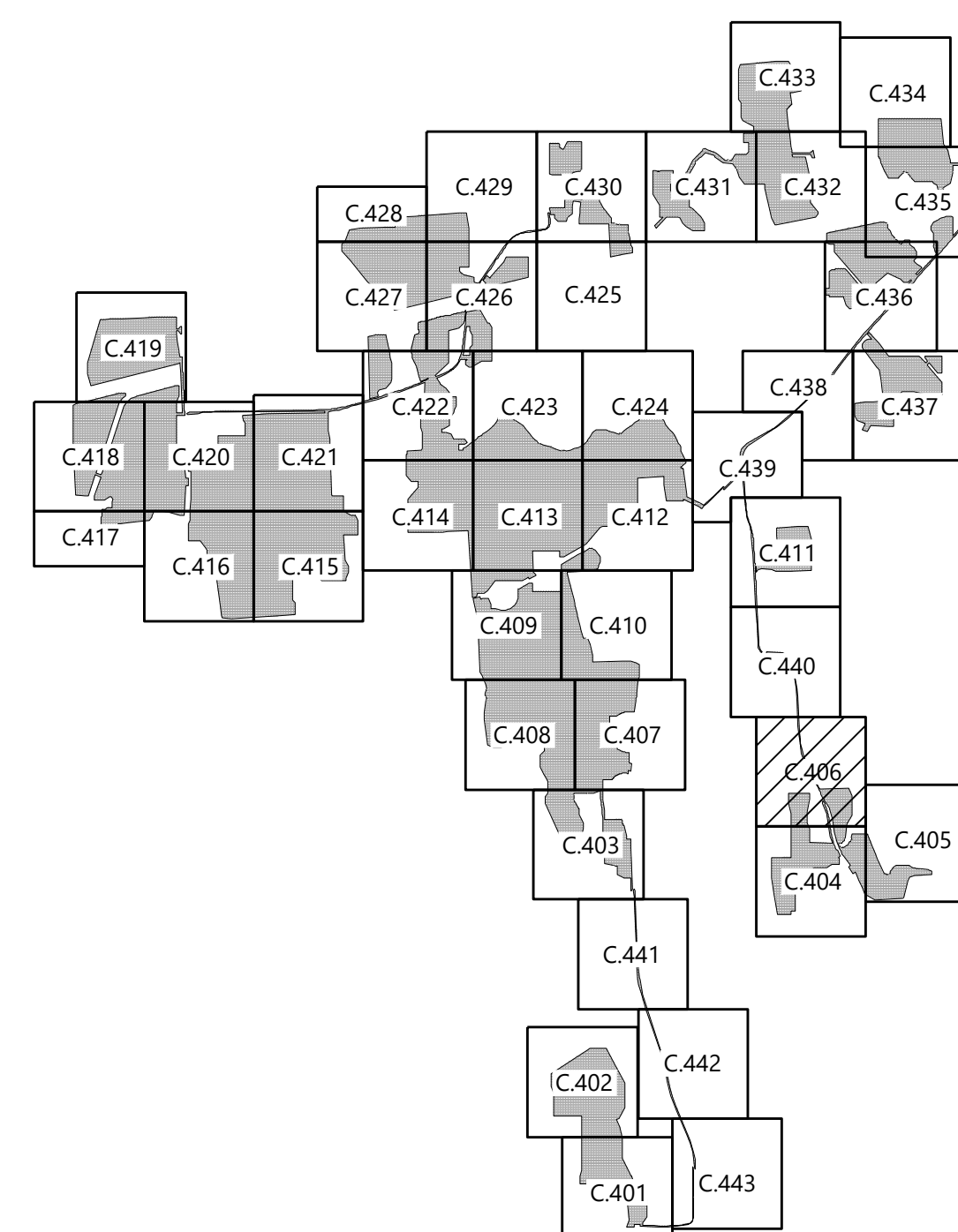
SHEET: C.403



#	DATE	COMMENT
A	05/13/2021	ISSUED FOR PERMIT
"		
"		
"		
"		
"		



SHEET: C.406



- **BMP NOTES:**
- INSTALL WATER BARS WITH FLOW DIFFUSER AND COMPOST FILTER SOCK SEDIMENT TRAPS ON ACCESS ROADS & COLLECTION ROUTES GREATER THAN 5% GRADE.
- INSTALL EROSION CONTROL BLANKETS ON DITCHES 5% TO 8% GRADE. INSTALL ROCK LINING ON DITCHES GREATER THAN 8% GRADE.
- REFER TO NEW YORK STATE STANDARDS AND SPECIFICATIONS FOR EROSION AND SEDIMENT CONTROL "BLUE BOOK" FOR ADDITIONAL DETAIL.
- EXCEPT WHERE CROSSED BY PERMANENT ACCESS ROADS OR THROUGH USE OF TEMPORARY MATTING, STREAMS ARE DESIGNATED "NO EQUIPMENT ACCESS" AND THE USE OF MOTORIZED EQUIPMENT SHALL BE PROHIBITED IN THESE AREAS.
- GRADE BREAKS TO BE INSTALLED IN THE INITIAL PHASE AND MAINTAINED THROUGHOUT CONSTRUCTION.

KEYMAP:

[illegible]